

LONDON BOROUGH OF HILLINGDON  
 THE HILLINGDON (HEATHROW) (ZONE H1) (ON STREET PARKING PLACES) ORDER 2005  
 (AMENDMENT NO.) ORDER 2013  
 THE HILLINGDON (WAITING AND LOADING RESTRICTION) (CONSOLIDATION)  
 (AMENDMENT NO.) ORDER 2013  
 PROPOSED EXTENSION TO THE HEATHROW PARKING MANAGEMENT SCHEME,  
 HARMONDSWORTH

Hillingdon Council gives notice that it intends to make these Orders, which will:

- 1. Establish permit parking places** (operational between 9.00am and 5.00pm Monday to Friday) in which a vehicle may be left during the permitted hours if it displays a valid H1 permit in sections of roads listed in Schedule 1 to this notice.
- 2. Impose waiting restrictions** operational between 9.00am and 5.00pm Monday to Friday in sections of the roads listed in Schedule 1 to this notice.
- 3. Establish two additional permit holder parking places** in Victoria Lane, Harlington next to Victoria Lane Stables (operational between 9.00am and 5.00pm Monday to Saturday) in which a vehicle may be left during the permitted hours if it displays a valid H1 permit.
- 4. Impose 'at any time' waiting restrictions** in sections of the roads listed in Schedule 2 to this notice.
- 5. Impose waiting restrictions operational between 9.30am to 10.30am and 3.30pm to 4.30pm Monday to Friday** in sections of the Accommodation Lane and Moor Lane, Harmondsworth.

**RESIDENTS PERMITS** - £0 - 1st vehicle, all subsequent - £40 per annum

**VISITORS VOUCHERS** First book of 10 per household per annum- free. £5 - per book of 10 thereafter.

Copies of the proposed Orders together with full details, plans and the Council's statement of reasons for the proposals can be seen at Harlington and West Drayton Libraries and by appointment at, Civic Centre, Uxbridge during normal office hours until 19<sup>th</sup> June 2013. Further information can be obtained by telephoning Residents Services on 01895 558294. If you wish to comment on, or object to the proposals please write by 19<sup>th</sup> June 2013, stating grounds for objection and your home address to Transport & Projects, Residents Services, Civic Centre, Uxbridge, Middlesex UB8 1UW quoting reference 4W/06/7.12/GH. Dated this 29<sup>th</sup> day of May 2013

JEAN PALMER, Deputy Chief Executive & Corporate Director of Residents Services.

SCHEDULE 1

CANDOVER CLOSE	MOOR LANE
MEADOWLEA CLOSE	WILTON CLOSE

SCHEDULE 2

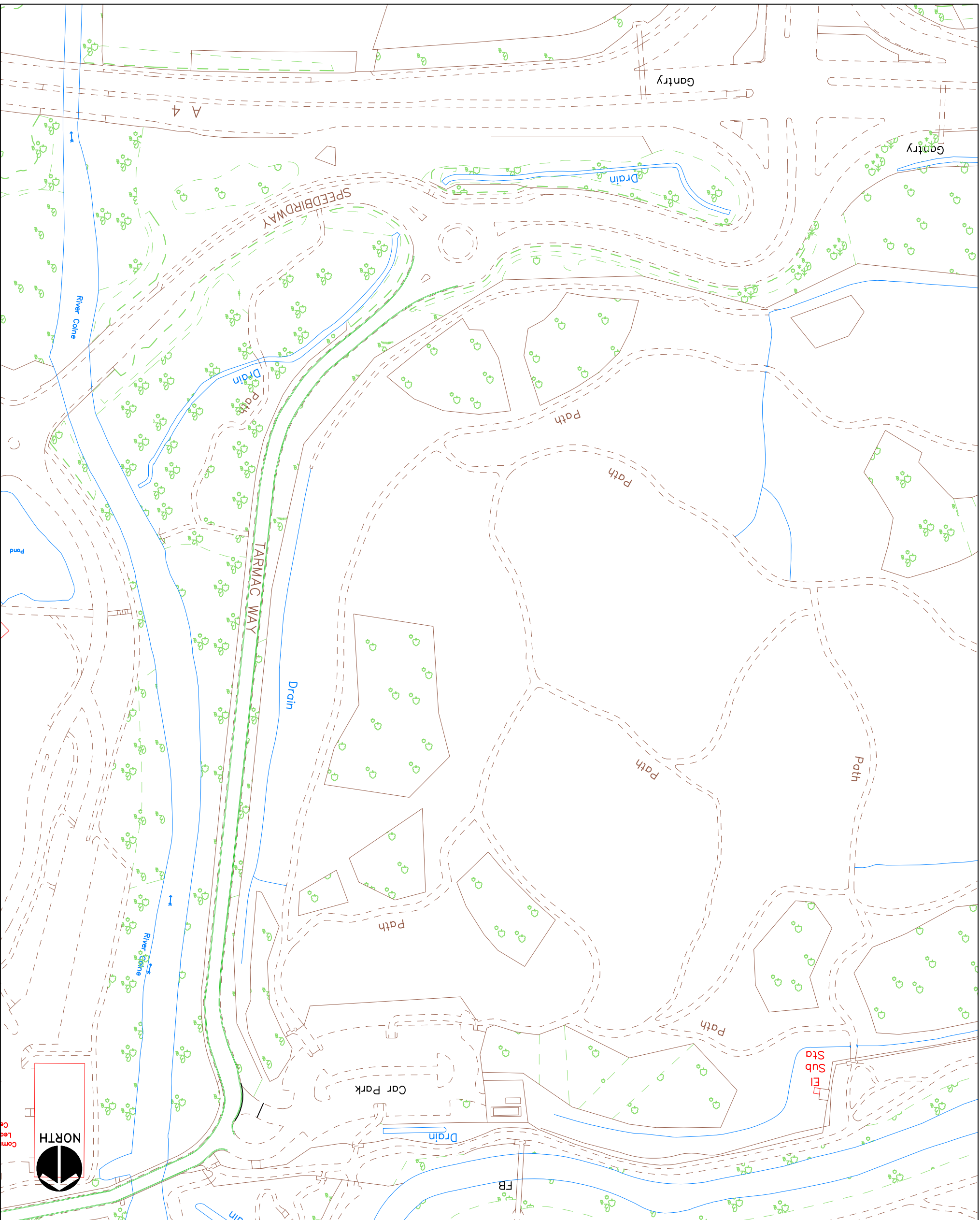
ACCOMMODATION LANE	MOOR LANE
CANDOVER CLOSE	SCHOOL ROAD
HATCH LANE	TARMAC WAY
MEADOWLEA CLOSE	WILTON CLOSE
MOORLAND ROAD	

**STATEMENT OF REASONS**

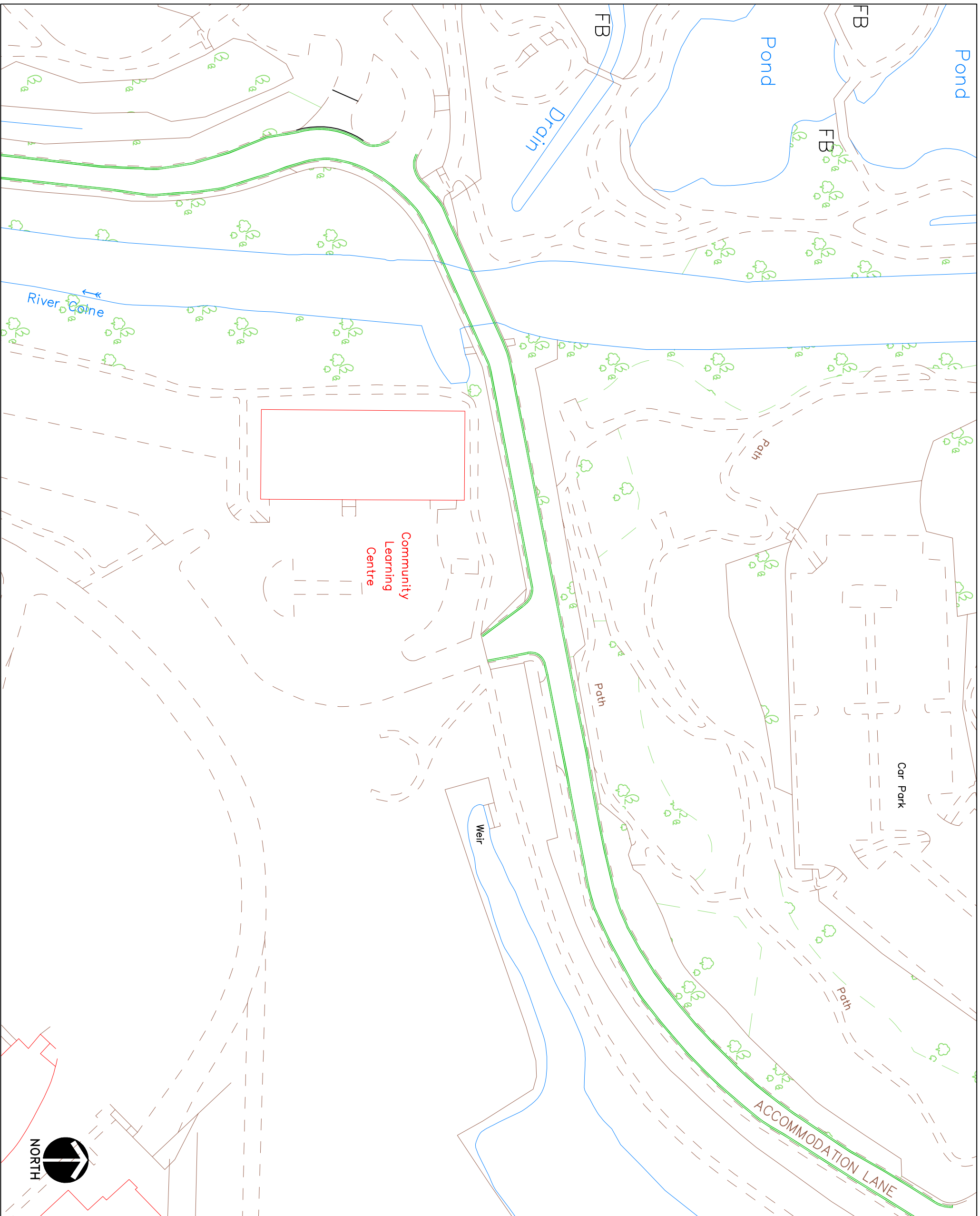
The proposed extension to the scheme reflect the responses received to an informal consultation on an extension of the Parking Management Scheme in the Harmondsworth area, which will help restore the balance of parking in favour of residents and their visitors.

The proposed additional parking places in Victoria Lane will provide additional parking for permit holders.

The proposed waiting restrictions on Accommodation Lane, Tarmac Way and part of Moor Lane are intended to remove obstructive parking to assist the free flow of traffic and promote road safety. All proposals have been agreed by the Cabinet Member for Planning, Transportation and Recycling to proceed to formal consultation.



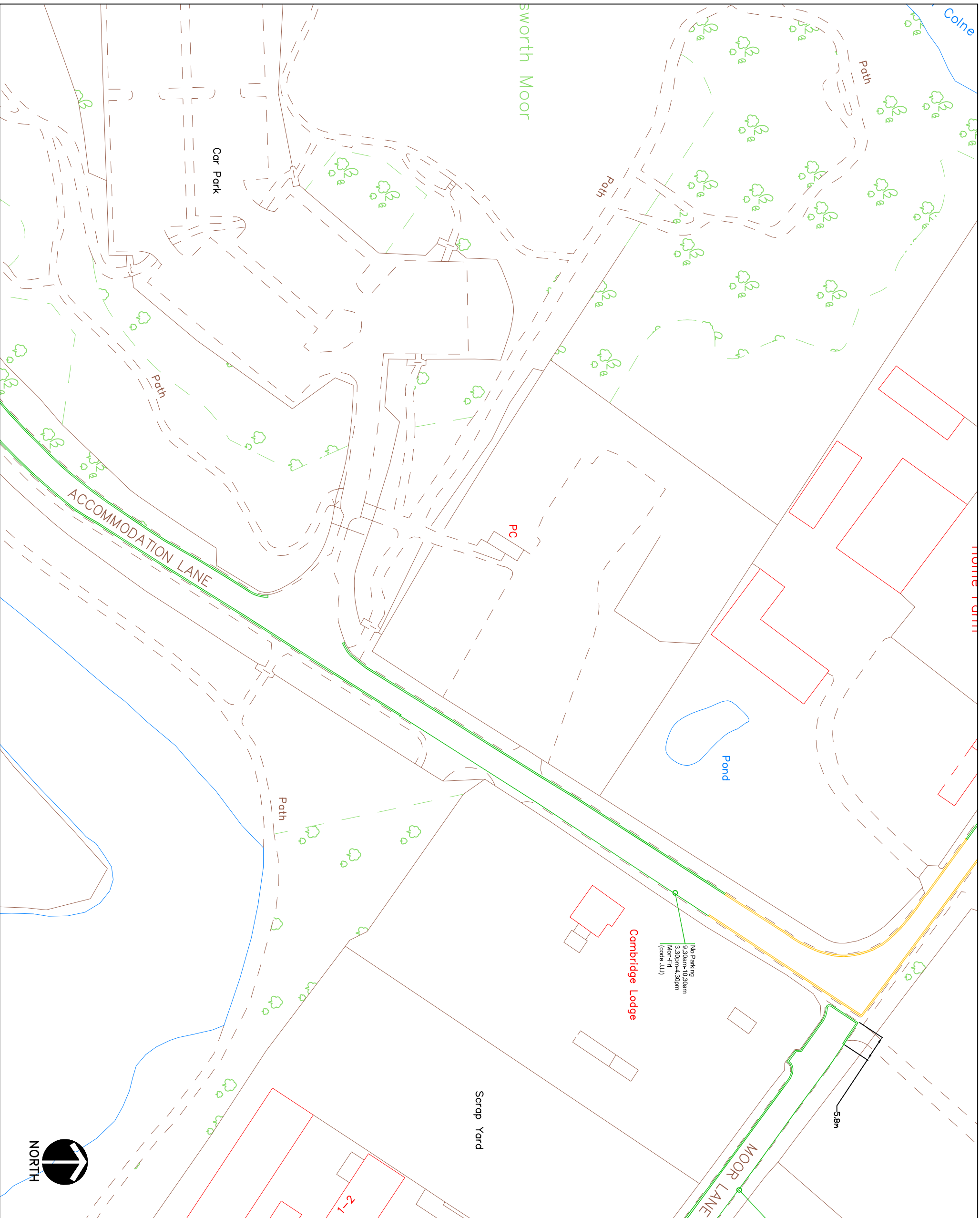
<p><b>KEY</b></p> <ul style="list-style-type: none"> <li> EXISTING YELLOW LINE</li> <li> NEW SINGLE YELLOW LINE &amp; TERMINAL</li> <li> NEW DOUBLE YELLOW LINE &amp; TERMINAL</li> <li> PAY AND DISPLAY AND PERMIT HOLDERS</li> <li> PERMIT HOLDER ONLY BAY</li> <li> PAY &amp; DISPLAY BAY</li> <li> BUSINESS, PERMIT HOLDER ONLY BAY</li> <li> LOADING BAY</li> <li> DISABLED BAY</li> <li> MOTORCYCLE BAY</li> <li> CROSSOVER</li> <li> PERMIT HOLDER ONLY SIGN</li> <li> PERMIT OR TICKET HOLDER</li> <li> PAY AT METER - DISPLAY TICKET SIGN</li> <li> PAY HERE - DISPLAY TICKET SIGN</li> <li> BUSINESS PERMIT HOLDER SIGN</li> <li> DISABLED PARKING BAY SIGN</li> <li> LOADING ONLY BAY SIGN</li> <li> MOTORCYCLES ONLY BAY SIGN</li> <li> ZONE ENTRY SIGN</li> <li> ZONE EXIT SIGN</li> <li> PARKING PLACES ARE DISTANCED 10m FROM CORNERS UNLESS OTHERWISE STATED</li> <li> PARKING BAYS ARE 2m WIDE UNLESS NOTED</li> <li> EXTENT OF PRIVATE ROADS</li> </ul>			
<p>This map is based upon Ordnance Survey material with the permission of Ordnance Survey. The Ordnance Survey name(s) shall be the copyright of the Ordnance Survey. Unauthorised reproduction infringes Crown copyright and may lead to prosecution or civil proceedings. © 2011 London Borough of Hillingdon 100019283</p>			
<p><b>HILLINGDON</b> LONDON</p> <p>TRANSPORT &amp; PROJECTS PLANNING, PROJECT SERVICES AND AND COMMUNITY SERVICES DIRECTORATE QMC CENTRE 4W/05, HIGH STREET, UXBRIDGE, UBA 11W Tel No. 01895 277006/01895 259276</p>			
<p><b>Project</b> Hammondsworth Moors All Day Parking and HGV Access to Saxon Way</p>			
<p><b>Description</b> Tarmac Way</p>			
Scale	Designed	Drawn	Date
Project No.	Drawing No. <b>1</b>		Rev.
			<b>MAY'13</b>



KEY			
	EXISTING YELLOW LINE		
	NEW SINGLE YELLOW LINE & TERMINAL		
	NEW DOUBLE YELLOW LINE & TERMINAL		
	PAY AND DISPLAY AND PERMIT HOLDERS		
	PERMIT HOLDER ONLY BAY		
	PAY & DISPLAY BAY		
	BUSINESS, PERMIT HOLDER ONLY BAY		
	LOADING BAY		
	DISABLED BAY		
	MOTORCYCLE BAY		
	CROSSOVER		
	PERMIT HOLDER ONLY SIGN		
	PERMIT OR TICKET HOLDER		
	PAY AT METER - DISPLAY TICKET SIGN		
	PAY HERE - DISPLAY TICKET SIGN		
	BUSINESS PERMIT HOLDER SIGN		
	DISABLED PARKING BAY SIGN		
	LOADING ONLY BAY SIGN		
	MOTORCYCLES ONLY BAY SIGN		
	ZONE ENTRY SIGN		
	ZONE EXIT SIGN		
	PARKING PLACES ARE DISTANCED 10m FROM CORNERS UNLESS OTHERWISE STATED		
	PARKING BAYS ARE 2m WIDE UNLESS NOTED		
	EXTENT OF PRIVATE ROADS		

<p>This map is based upon Ordnance Survey material with the permission of Ordnance Survey on behalf of the Controller of Her Majesty's Stationary Office. Crown copyright. Unauthorised reproduction infringes Crown copyright and may lead to prosecution or civil proceedings.</p> <p>London Borough of Hillingdon 100019283 ©2011</p>			
<p><b>HILLINGDON</b> LONDON BOROUGH COUNCIL</p> <p>TRANSPORT &amp; PROJECTS PLANNING, ENVIRONMENT, EDUCATION AND AND COMMUNITY SERVICES DIRECTORATE CMC CENTRE 4W/05, HIGH STREET, UXBIDGE, UBA 11W Tel No. 01895 277009/01895 250676</p>			
<p><b>Project</b> Hammondsworth Moors All Day Parking and HGV Access to Saxon Way</p>			
<p><b>Description</b> <b>Accommodation Lane (south)</b></p>			
Scale	Designed	Drawn	Date
Project No.	Drawing No.		Rev.
	<b>2</b>		MAY'13



No Parking  
9.30am-10.30am  
3.30pm-4.30pm  
Mon-Fri  
(code JJJ)

**KEY**

- EXISTING YELLOW LINE
- NEW SINGLE YELLOW LINE & TERMINAL
- NEW DOUBLE YELLOW LINE & TERMINAL
- PAY AND DISPLAY YELLOW LINE AND PERMIT HOLDERS
- PERMIT HOLDER ONLY BAY
- PAY & DISPLAY BAY
- BUSINESS, PERMIT HOLDER ONLY BAY
- LOADING BAY
- DISABLED BAY
- MOTORCYCLE BAY
- CROSSOVER
- PERMIT HOLDER ONLY SIGN
- PERMIT OR TICKET HOLDER
- PAY AT METER - DISPLAY TICKET SIGN
- PAY HERE - DISPLAY TICKET SIGN
- BUSINESS PERMIT HOLDER SIGN
- DISABLED PARKING BAY SIGN
- LOADING ONLY BAY SIGN
- MOTORCYCLES ONLY BAY SIGN
- ZONE ENTRY SIGN
- ZONE EXIT SIGN
- PARKING PLACES ARE DISTANCED 10m FROM CORNERS UNLESS OTHERWISE STATED
- PARKING BAYS ARE 2m WIDE UNLESS NOTED
- EXTENT OF PRIVATE ROADS

This map is based upon Ordnance Survey material with the permission of Ordnance Survey on behalf of the Controller of Her Majesty's Stationary Office © Crown copyright. Unauthorised reproduction infringes Crown copyright and may lead to prosecution or civil proceedings.  
London Borough of Hillingdon 100019283 ©2011

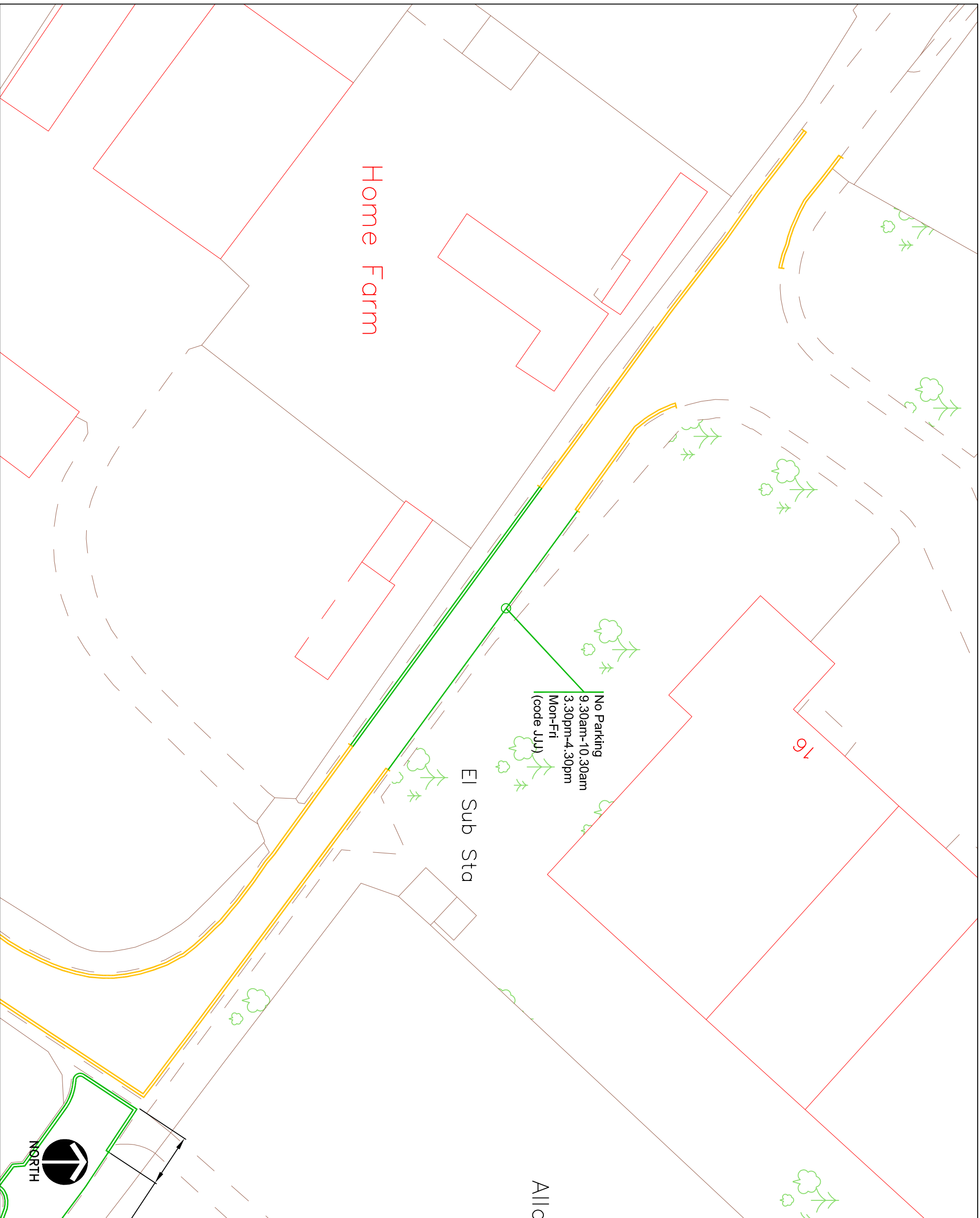
**HILLINGDON**  
LONDON

TRANSPORT & PROJECTS  
PLANNING, ENVIRONMENT, EDUCATION AND  
AND COMMUNITY SERVICES DIRECTORATE  
Civic Centre 4th/5th, High Street, Uxbridge, UB8 3JW  
Tel No. 01895 277008/01895 250676



























**Project**  
Hammondsworth Moors All Day Parking  
and HGV Access to Saxon Way

**Description**  
Accommodation Lane (north)

Scale	Designed	Drawn	Date
Project No.	Drawing No.		Rev.
	<b>3</b>		MAY'13



**KEY**

-  EXISTING YELLOW LINE
-  NEW SINGLE YELLOW LINE & TERMINAL
-  NEW DOUBLE YELLOW LINE & TERMINAL
-  PAY AND DISPLAY AND PERMIT HOLDERS
-  PERMIT HOLDER ONLY BAY
-  PAY & DISPLAY BAY
-  BUSINESS, PERMIT HOLDER ONLY BAY
-  LOADING BAY
-  DISABLED BAY
-  MOTORCYCLE BAY
-  CROSSOVER
-  PERMIT HOLDER ONLY SIGN
-  PERMIT OR TICKET HOLDER
-  PAY AT METER - DISPLAY TICKET SIGN
-  PAY HERE - DISPLAY TICKET SIGN
-  BUSINESS PERMIT HOLDER SIGN
-  DISABLED PARKING BAY SIGN
-  LOADING ONLY BAY SIGN
-  MOTORCYCLES ONLY BAY SIGN
-  M(C'S)
-  ZONE ENTRY SIGN
-  ZONE EXIT SIGN
-  ZEX
-  PARKING PLACES ARE DISTANCED 10m FROM CORNERS UNLESS OTHERWISE STATED
-  PARKING BAYS ARE 2m WIDE UNLESS NOTED
-  EXTENT OF PRIVATE ROADS

This map is based upon Ordnance Survey material with the permission of Ordnance Survey on behalf of the Controller of Her Majesty's Stationery Office. Crown copyright. Unauthorised reproduction infringes Crown copyright and may lead to prosecution or civil proceedings.

London Borough of Hillingdon 100019283 ©2011

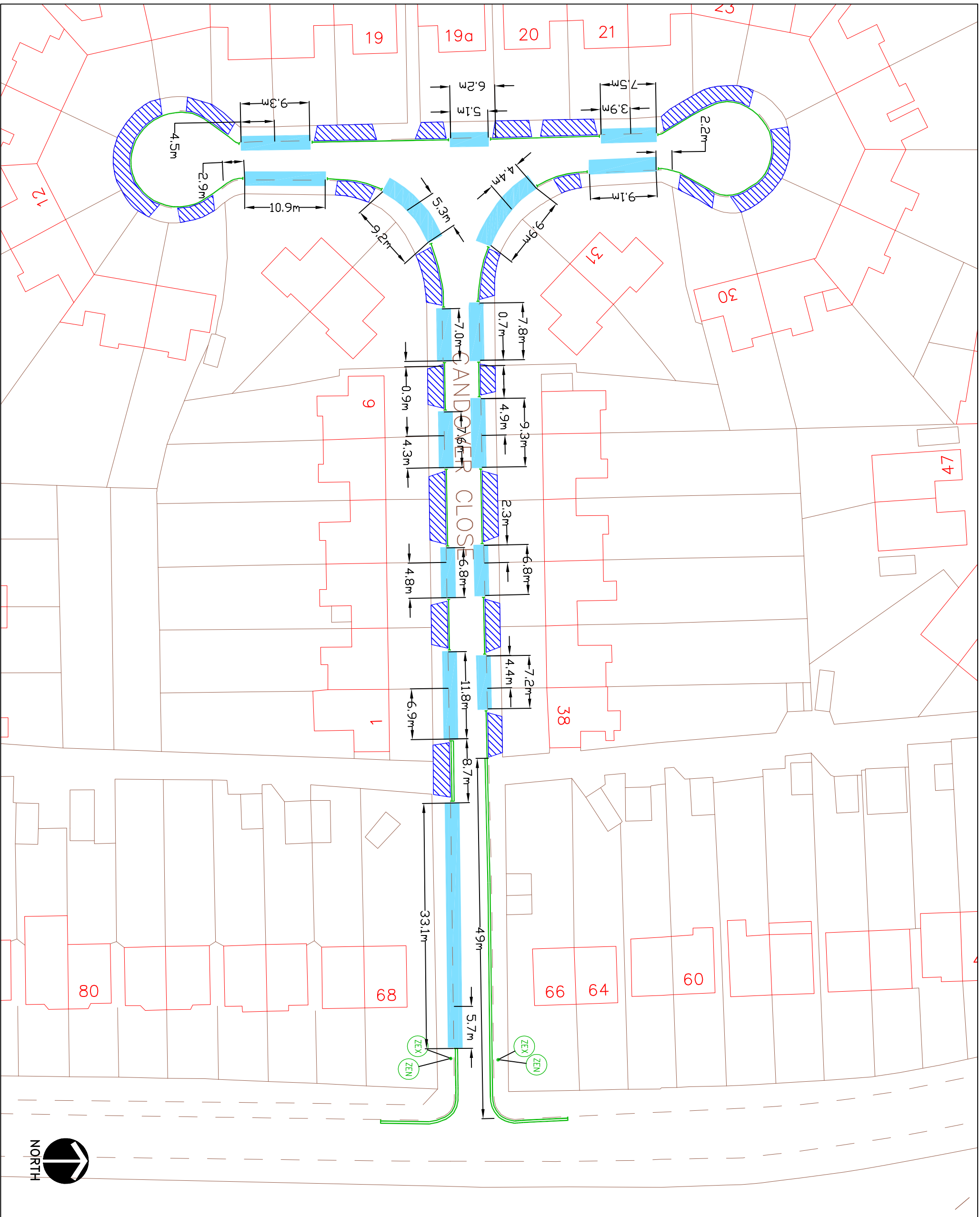
**HILLINGDON**  
LONDON

TRANSPORT & PROJECTS  
PLANNING, ENVIRONMENT, EDUCATION AND  
AND COMMUNITY SERVICES DIRECTORATE  
Civic Centre 4W/05, High Street, Uxbridge, UB8 1UW  
Tel No. 01895 277009/01895 250676

**Project**  
Hammondsworth Moors All Day Parking  
and HGV Access to Saxon Way

**Description**  
**Moor Lane leading to Saxon  
Way**

<b>Scale</b>	<b>Designed</b>	<b>Drawn</b>	<b>Date</b>
			<b>MAY'13</b>
<b>Project No.</b>	<b>Drawing No.</b>	<b>Rev.</b>	
	<b>4</b>		



**KEY**

- EXISTING YELLOW LINE
- NEW SINGLE YELLOW LINE & TERMINAL
- NEW DOUBLE YELLOW LINE & TERMINAL
- PAY AND DISPLAY AND PERMIT HOLDERS
- PERMIT HOLDER ONLY BAY
- PAY & DISPLAY BAY
- BUSINESS, PERMIT HOLDER ONLY BAY
- LOADING BAY
- DISABLED BAY
- MOTORCYCLE BAY
- CROSSOVER
- PERMIT HOLDER ONLY SIGN
- PERMIT OR TICKET HOLDER
- PAY AT METER - DISPLAY TICKET SIGN
- PAY HERE - DISPLAY TICKET SIGN
- BUSINESS PERMIT HOLDER SIGN
- DISABLED PARKING BAY SIGN
- LOADING ONLY BAY SIGN
- MOTORCYCLES ONLY BAY SIGN
- MOTOCS
- ZONE ENTRY SIGN
- ZONE EXIT SIGN
- PARKING PLACES ARE DISTANCED 10m FROM CORNERS UNLESS OTHERWISE STATED
- PARKING BAYS ARE 2m WIDE UNLESS NOTED
- EXTENT OF PRIVATE ROADS

This map is based upon Ordnance Survey material with the permission of Ordnance Survey on behalf of the Controller of Her Majesty's Stationery Office © Crown copyright. Unauthorised reproduction infringes Crown copyright and may lead to prosecution or civil proceedings.

London Borough of Hillingdon 100019283 ©2011

**HILLINGDON**  
LONDON

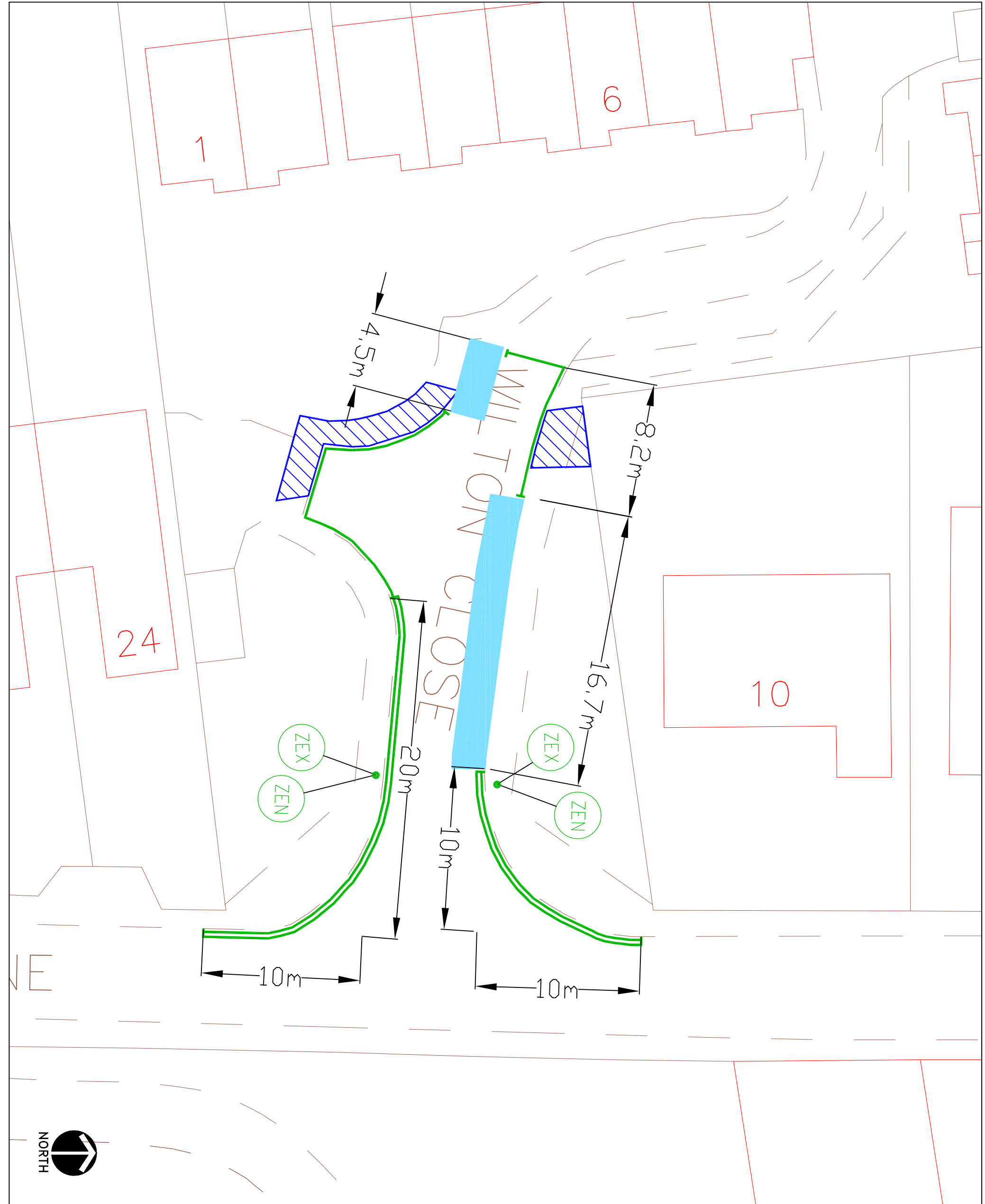
TRANSPORT & PROJECTS  
PLANNING, ENVIRONMENT, EDUCATION AND  
AND COMMUNITY SERVICES DIRECTORATE  
CMC CENTRE 4W/05, HIGH STREET, UXBRODE, UBA 11W  
Tel No. 01895 27008/01895 250676

**Project**  
Heathrow Parking Management  
Scheme Extension (Harmondsworth)

**Description**  
Candover Close (detail)

<b>Scale</b>	<b>Designed</b>	<b>Drawn</b>	<b>Date</b>
			<b>MAY'13</b>
<b>Project No.</b>	<b>Drawing No.</b>	<b>Rev.</b>	
	<b>5</b>		





**KEY**

- EXISTING YELLOW LINE
- NEW SINGLE YELLOW LINE & TERMINAL
- NEW DOUBLE YELLOW LINE & TERMINAL
- PAY AND DISPLAY AND PERMIT HOLDERS
- PERMIT HOLDER ONLY BAY
- PAY & DISPLAY BAY
- BUSINESS, PERMIT HOLDER ONLY BAY
- LOADING BAY
- DISABLED BAY
- MOTORCYCLE BAY
- CROSSOVER
- PERMIT HOLDER ONLY SIGN
- PERMIT OR TICKET HOLDER
- PAY AT METER - DISPLAY TICKET SIGN
- PAY HERE - DISPLAY TICKET SIGN
- BUSINESS PERMIT HOLDER SIGN
- DISABLED PARKING BAY SIGN
- LOADING ONLY BAY SIGN
- MOTORCYCLES ONLY BAY SIGN
- ZONE ENTRY SIGN
- ZONE EXIT SIGN
- PARKING PLACES ARE DISTANCED 10m FROM CORNERS UNLESS OTHERWISE STATED
- PARKING BAYS ARE 2m WIDE UNLESS NOTED
- EXTENT OF PRIVATE ROADS

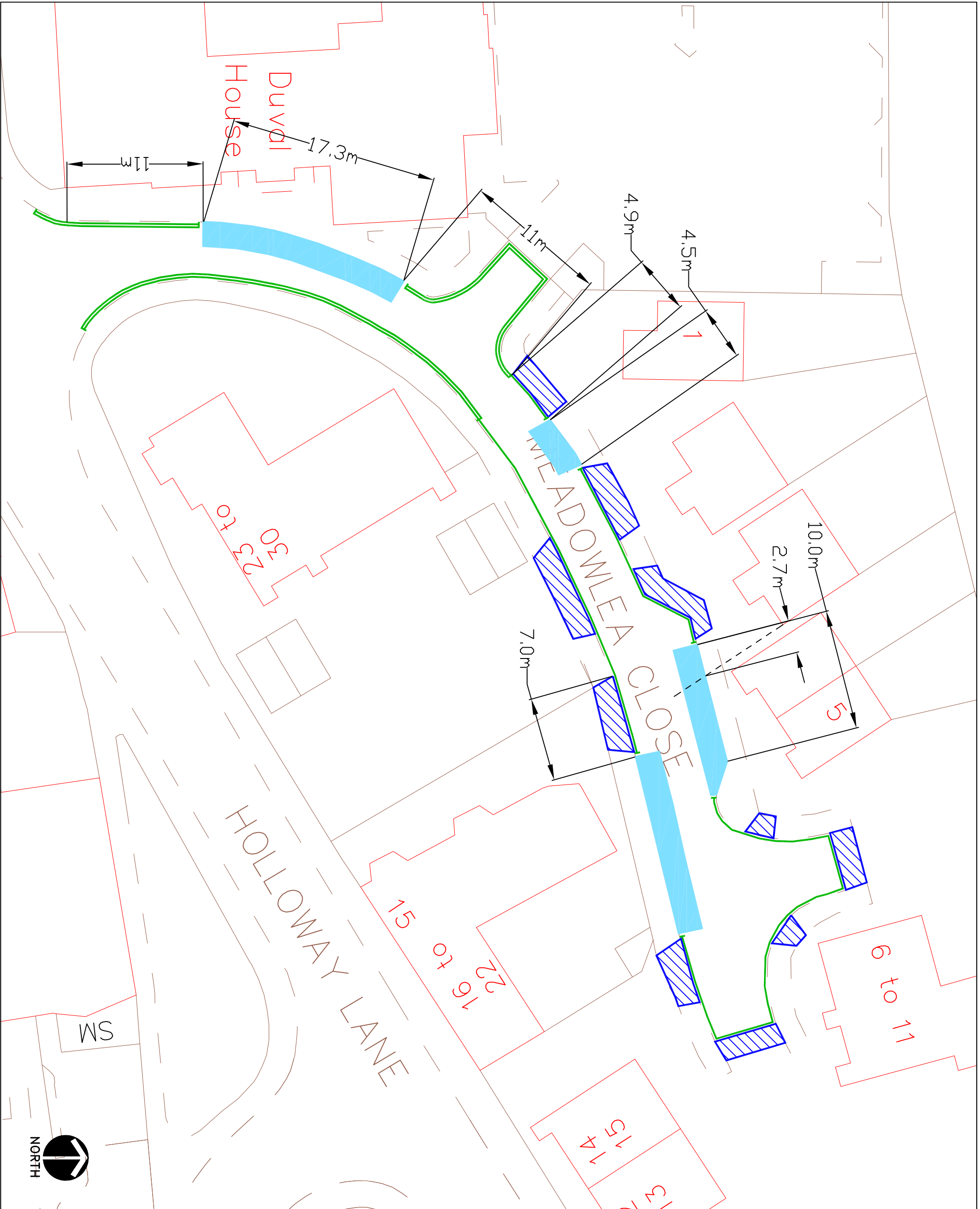
This map is based upon Ordnance Survey material with the permission of Ordnance Survey on behalf of the Controller of Her Majesty's Stationery Office © Crown copyright. Unauthorised reproduction infringes Crown copyright and may lead to prosecution or civil proceedings.  
 London Borough of Hillingdon 100019283 ©2011

**HILLINGDON**  
 LONDON  
 TRANSPORT & PROJECTS  
 PLANNING, ENVIRONMENT, EDUCATION AND  
 AND COMMUNITY SERVICES DIRECTORATE  
 CIVIC CENTRE 44/05, HIGH STREET, UXBRODE, UBA 11W  
 Tel No. 01895 277006/01895 250676

**Project**  
 Heathrow Parking Management  
 Scheme Extension (Harmondsworth)

**Description**  
 Wilton Close (detail)

<b>Scale</b>	<b>Designed</b>	<b>Drawn</b>	<b>Date</b>
Project No.	Drawing No.	Rev.	
	<b>6</b>		<b>MAY'13</b>



**KEY**

	EXISTING YELLOW LINE
	NEW SINGLE YELLOW LINE & TERMINAL
	NEW DOUBLE YELLOW LINE & TERMINAL
	PAY AND DISPLAY AND PERMIT HOLDERS
	PERMIT HOLDER ONLY BAY
	PAY & DISPLAY BAY
	BUSINESS, PERMIT HOLDER ONLY BAY
	LOADING BAY
	DISABLED BAY
	MOTORCYCLE BAY
	CROSSOVER
	PERMIT HOLDER ONLY SIGN
	PERMIT OR TICKET HOLDER
	PAY AT METER - DISPLAY TICKET SIGN
	PAY HERE - DISPLAY TICKET SIGN
	BUSINESS PERMIT HOLDER SIGN
	DISABLED PARKING BAY SIGN
	LOADING ONLY BAY SIGN
	MOTORCYCLES ONLY BAY SIGN
	ZONE ENTRY SIGN
	ZONE ENTRY SIGN
	ZONE EXIT SIGN
	PARKING PLACES ARE DISTANCED 10m FROM CORNERS UNLESS OTHERWISE STATED
	PARKING BAYS ARE 2m WIDE UNLESS NOTED
	EXTENT OF PRIVATE ROADS

This map is based upon Ordnance Survey material with the permission of Ordnance Survey on behalf of the Controller of Her Majesty's Stationery Office. Crown copyright. Unauthorised reproduction infringes Crown copyright and may lead to prosecution or civil proceedings.

London Borough of Hillingdon 100019283 ©2011

**HILLINGDON**  
LONDON

TRANSPORT & PROJECTS  
PLANNING, ENVIRONMENT, EDUCATION AND  
AND COMMUNITY SERVICES DIRECTORATE  
Civic Centre 4th/5th, High Street, Uxbridge, UB8 3JW  
Tel No. 01895 277009/01895 250676

Project  
Heathrow Parking Management  
Scheme Extension (Harmondsworth)

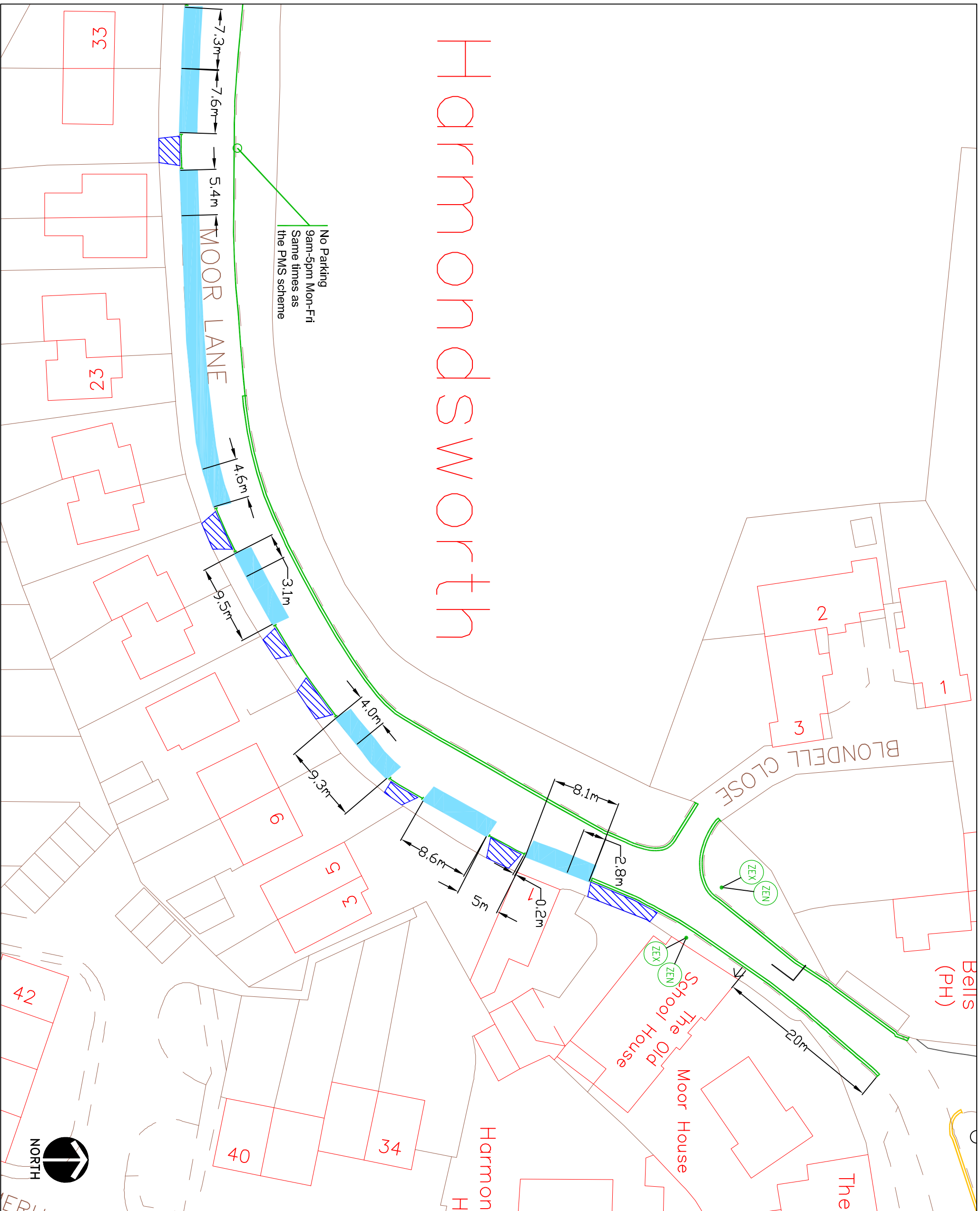
Description  
**Meadowlea Close (detail)**

Scale	Designed	Drawn	Date
Project No.	Drawing No.		Rev.
	<b>7</b>		
			<b>MAY'13</b>





# Harmondsworth



No Parking  
9am-5pm Mon-Fri  
Same times as  
the PMS scheme

MOOR LANE

BLONDELL CLOSE

Bells (PH)

The Old School House  
Moor House

Harmondsworth



## KEY

- EXISTING YELLOW LINE
- NEW SINGLE YELLOW LINE & TERMINAL
- NEW DOUBLE YELLOW LINE & TERMINAL
- PAY AND DISPLAY AND PERMIT HOLDERS
- PERMIT HOLDER ONLY BAY
- PAY & DISPLAY BAY
- BUSINESS, PERMIT HOLDER ONLY BAY
- LOADING BAY
- DISABLED BAY
- MOTORCYCLE BAY
- CROSSOVER
- PERMIT HOLDER ONLY SIGN
- PERMIT OR TICKET HOLDER
- PAY AT METER - DISPLAY TICKET SIGN
- PAY HERE - DISPLAY TICKET SIGN
- BUSINESS PERMIT HOLDER SIGN
- DISABLED PARKING BAY SIGN
- LOADING ONLY BAY SIGN
- MOTORCYCLES ONLY BAY SIGN
- ZONE ENTRY SIGN
- ZONE EXIT SIGN
- PARKING PLACES ARE DISTANCED 10m FROM CORNERS UNLESS OTHERWISE STATED
- PARKING BAYS ARE 2m WIDE UNLESS NOTED
- EXTENT OF PRIVATE ROADS

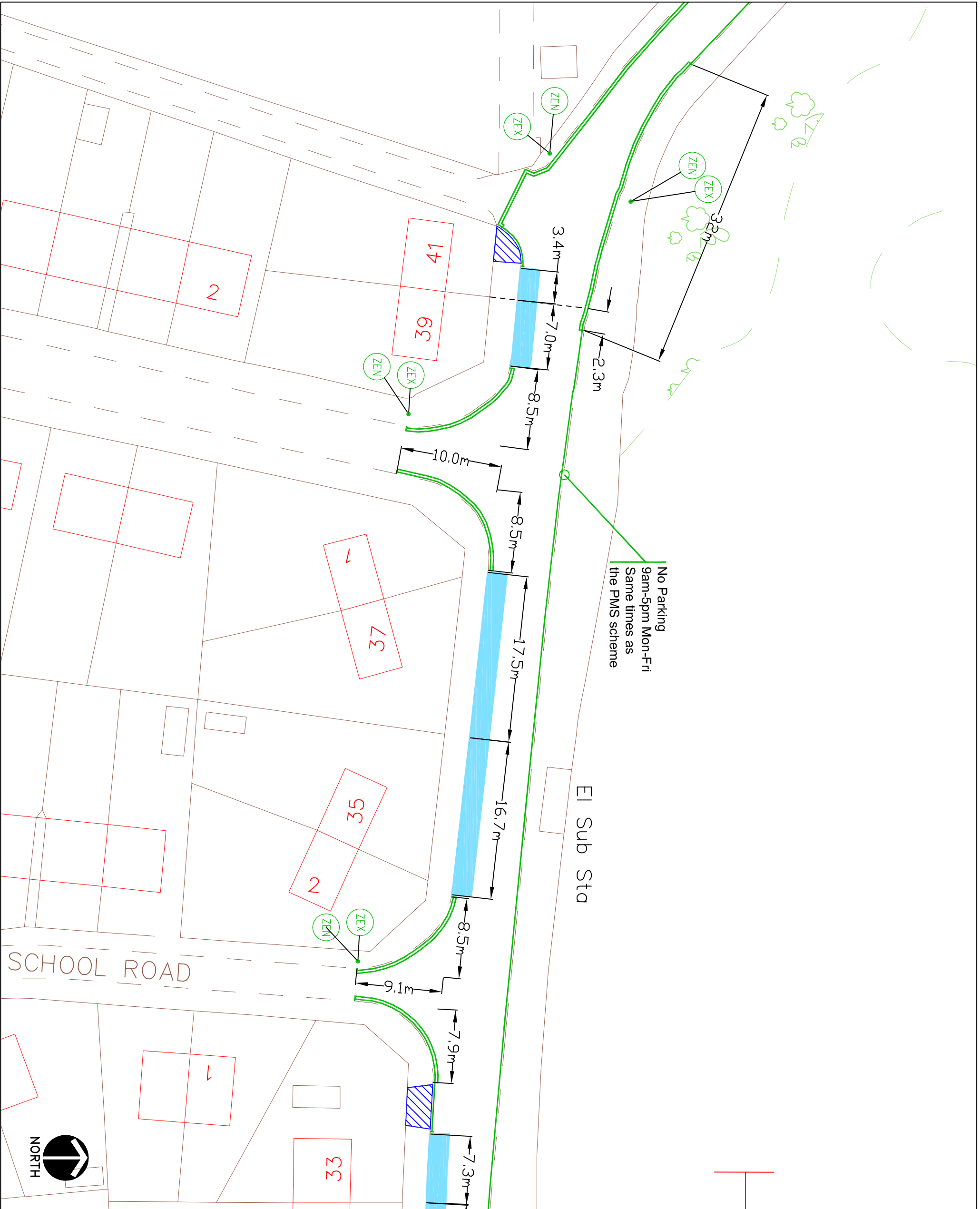
This map is based upon Ordnance Survey material with the permission of Ordnance Survey on behalf of the Controller of Her Majesty's Stationary Office © Crown copyright. Unauthorised reproduction infringes Crown copyright and may lead to prosecution or civil proceedings.  
London Borough of Hillingdon 100019283 ©2011

**HILLINGDON**  
LONDON  
TRANSPORT & PROJECTS  
PLANNING, ENVIRONMENT, EDUCATION AND  
LAND COMMUNITY SERVICES DIRECTORATE  
Civic Centre 4W/05, High Street, Uxbridge, UB8 3UW  
Tel No. 01895 277009/01895 290676

Project  
Heathrow Parking Management  
Scheme Extension (Harmondsworth)

Description  
**Moor Lane (detail - east)**

Scale	Designed	Drawn	Date
Project No.	Drawing No.		Rev.
	<b>8</b>		
			<b>MAY'13</b>



**KEY**

	EXISTING YELLOW LINE
	NEW SINGLE YELLOW LINE & TERMINAL
	NEW DOUBLE YELLOW LINE & TERMINAL
	PAY AND DISPLAY AND PERMIT HOLDERS
	PERMIT HOLDER ONLY BAY
	PAY & DISPLAY BAY
	BUSINESS, PERMIT HOLDER ONLY BAY
	LOADING BAY
	DISABLED BAY
	MOTORCYCLE BAY
	CROSSOVER
	PERMIT HOLDER ONLY SIGN
	PERMIT OR TICKET HOLDER
	PAY AT METER - DISPLAY TICKET SIGN
	PAY HERE - DISPLAY TICKET SIGN
	BUSINESS PERMIT HOLDER SIGN
	DISABLED PARKING BAY SIGN
	LOADING ONLY BAY SIGN
	MOTORCYCLES ONLY BAY SIGN
	ZONE ENTRY SIGN
	ZONE EXIT SIGN

PARKING PLACES ARE DISTANCED 10m FROM CORNERS UNLESS OTHERWISE STATED

PARKING BAYS ARE 2m WIDE UNLESS NOTED

EXTENT OF PRIVATE ROADS

This map is based upon Ordnance Survey material with the permission of Ordnance Survey on behalf of the Controller of Her Majesty's Stationery Office. Crown copyright. Unauthorised reproduction infringes Crown copyright and may lead to prosecution or civil proceedings.

London Borough of Hillingdon 100019283 ©2011

**HILLINGDON**  
LONDON

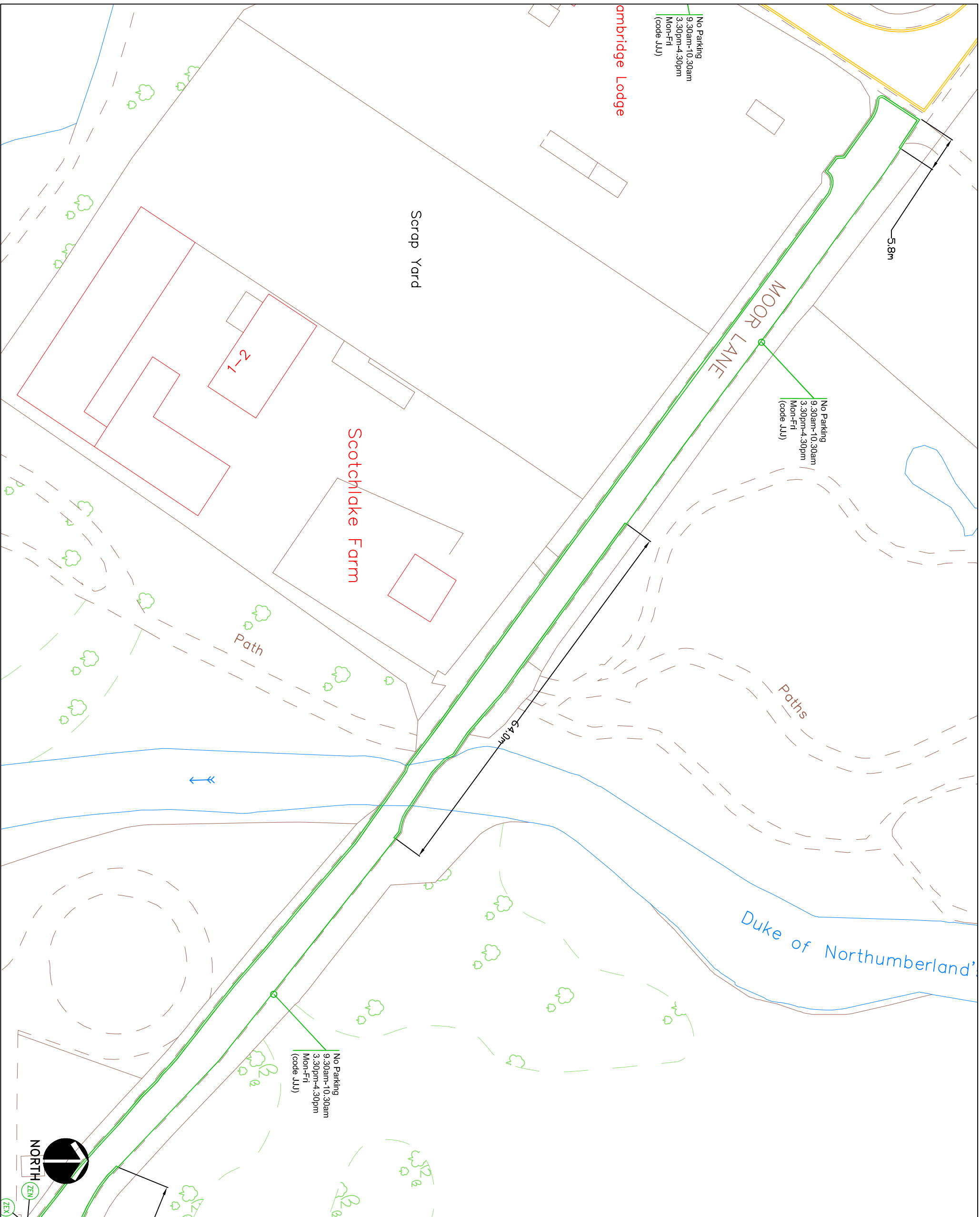
TRANSPORT & PROJECTS  
PLANNING, ENVIRONMENT, EDUCATION AND  
AND COMMUNITY SERVICES DIRECTORATE  
Civic Centre 4th/5th, High Street, Uxbridge, UB8 3HW  
Tel No. 01895 277009/01895 250676

Project  
**Heathrow Parking Management  
Scheme Extension (Harmondsworth)**

Description  
**Moor Lane (detail - west)**

Scale	Designed	Drawn	Date
			MAY'13
Project No.	Drawing No.	Rev.	
	<b>9</b>		





KEY	
	EXISTING YELLOW LINE
	NEW SINGLE YELLOW LINE & TERMINAL
	NEW DOUBLE YELLOW LINE & TERMINAL
	PAY AND DISPLAY AND PERMIT HOLDERS
	PERMIT HOLDER ONLY BAY
	PAY & DISPLAY BAY
	BUSINESS, PERMIT HOLDER ONLY BAY
	LOADING BAY
	DISABLED BAY
	MOTORCYCLE BAY
	CROSSOVER
	PERMIT HOLDER ONLY SIGN
	PERMIT OR TICKET HOLDER
	PAY AT METER - DISPLAY TICKET SIGN
	PAY HERE - DISPLAY TICKET SIGN
	BUSINESS PERMIT HOLDER SIGN
	DISABLED PARKING BAY SIGN
	LOADING ONLY BAY SIGN
	MOTORCYCLES ONLY BAY SIGN
	ZONE ENTRY SIGN
	ZONE EXIT SIGN
	PARKING PLACES ARE DISTANCED 10m FROM CORNERS UNLESS OTHERWISE STATED
	PARKING BAYS ARE 2m WIDE UNLESS NOTED
	EXTENT OF PRIVATE ROADS

This map is based upon Ordnance Survey material with the permission of Ordnance Survey on behalf of the Controller of Her Majesty's Stationery Office © Crown copyright. Unauthorised reproduction infringes Crown copyright and may lead to prosecution or civil proceedings.

London Borough of Hillingdon 100019283 ©2011

**HILLINGDON**  
LONDON

TRANSPORT & PROJECTS  
PLANNING, ENVIRONMENT, EDUCATION AND  
AND COMMUNITY SERVICES DIRECTORATE  
CMC CENTRE 4W/05, HIGH STREET, UXBIDGE, UBA 11W  
Tel No. 01895 277008/01895 250676

**Project**  
Hammondsworth Moors All Day Parking  
and HGV Access to Saxon Way

**Description**  
**Moor Lane (dead end) (detail)**

Scale	Designed	Drawn	Date
Project No.	Drawing No.		Rev.
	<b>10</b>		MAY'13

# Item 8



KEY	
	EXISTING YELLOW LINE
	NEW DOUBLE YELLOW LINE & TERMINAL
	NEW SINGLE YELLOW LINE & TERMINAL
	CROSSOVER
	PERMIT HOLDER ONLY SIGN
	PERMIT OR TICKET HOLDER
	PAY AT METER - DISPLAY TICKET SIGN
	PAY HERE - DISPLAY TICKET SIGN
	BUSINESS PERMIT HOLDER SIGN
	DISABLED PARKING BAY SIGN
	LOADING ONLY BAY SIGN
	MOTORCYCLES ONLY BAY SIGN
	PERMIT HOLDER AND PAY AND DISPLAY BAY/PLACE ONLY BAY/PLACE
	PAY AND DISPLAY BAY
	PERMIT HOLDER ONLY BAY/PLACE
	LOADING BAY
	DISABLED BAY
PARKING BAYS ARE 2 METRES WIDE UNLESS NOTED	
<p>This map is based upon Ordnance Survey material with the permission of Ordnance Survey on behalf of the Controller of Her Majesty's Stationery Office. Crown copyright. Unauthorised reproduction infringes Crown copyright and may lead to prosecution or civil proceedings.</p> <p>London Borough of Hillingdon 100019283 ©2011</p>	
<p><b>HILLINGDON</b> LONDON</p> <p>TRANSPORT &amp; PROJECTS PLANNING, ENVIRONMENT, EDUCATION AND COMMUNITY SERVICES DIRECTORATE CIVIC CENTRE 4th/5th FLOOR, 110 W 1st Fl. No. 01895 277008/01895 250876</p>	
<p>Project: <b>Heathrow Area Residents Parking Management Scheme</b></p> <p>Description: <b>Victoria Lane (West end) Proposed Additional Bays</b></p>	
Scale	Drawn (Initials/Date)

LONDON BOROUGH OF HILLINGDON THE HILLINGDON (WAITING AND LOADING RESTRICTION)  
(CONSOLIDATION) ORDER 1994 (AMENDMENT) ORDER 2013  
PROPOSED WAITING RESTRICTIONS IN VARIOUS ROADS

Hillingdon Council gives notice that it intends to make these Orders which will impose waiting restrictions on the lengths of road as set out in the Schedule to this notice. Plans and the Council's statement of reasons for the proposals can be seen at Yiewsley and Northwood Hills Libraries during library opening hours and by appointment at, Civic Centre, Uxbridge during normal office hours for 21 days following the date on which this notice is published. Further information can be obtained by telephoning Residents Services Directorate on 01895 277006. If you wish to comment on, or object to the proposals please write by 19<sup>th</sup> June 2013, stating grounds for objection and your home address, to Transport and Projects, Residents Services, Civic Centre, Uxbridge, Middlesex UB8 1UW quoting reference 4W/06/CF/17320/05960/GH/06530/05630. Dated this 29<sup>th</sup> day of May 2013.

JEAN PALMER

Deputy Chief Executive & Corporate Director of Residents Services.

SCHEDULE  
WAITING PROHIBITED "AT ANY TIME"

WILTSHIRE LANE, PINNER – Southeast side, from a point 9.5 metres northeast of the common boundary of Nos. 133 & 133a Wiltshire Lane to a point 10 metres northeast of the northeastern kerbline of Fore Street.

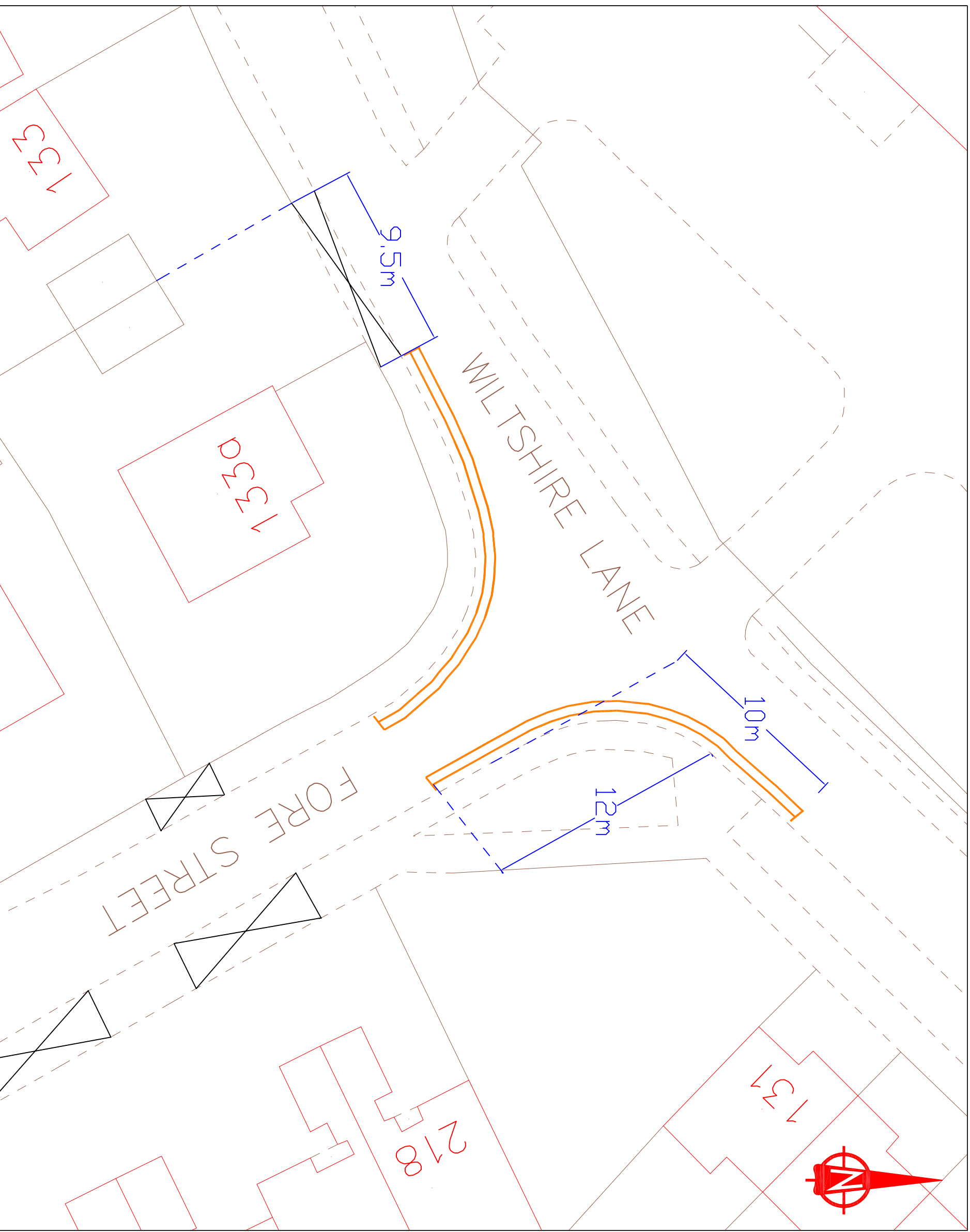
FORE STREET, PINNER – Both sides, from a point in line with the southeastern kerbline of Wiltshire Lane for a distance of 12 metres southeastwards.

GORDON ROAD, YIEWSLEY – Both sides, from the northwestern kerbline of Falling Lane, northwestwards for a distance of 15 metres.


FALLING LANE, YIEWSLEY – The service road fronting Nos. 17 to 87 odd Falling Lane – Southeast side, from a point 10 metres southwest of the common boundary of Nos. 27-29 Falling Lane, northeastwards for a distance of 23 metres.

STATEMENT OF REASONS

The proposed waiting restrictions are intended to remove obstructive parking to assist the free flow of traffic and promote road safety. All proposals have been agreed by the Cabinet Member for Planning, Transportation and Recycling to proceed to formal consultation.



**KEY:**

 Existing vehicle cross-over

 Proposed double yellow lines

This map is based upon Ordnance Survey material with the permission of Ordnance Survey on behalf of the Controller of the Majesty's Stationery Office. Crown copyright. Unauthorised reproduction infringes Crown copyright and may lead to prosecution or civil proceedings.  
London Borough of Hillingdon 100019293 2013



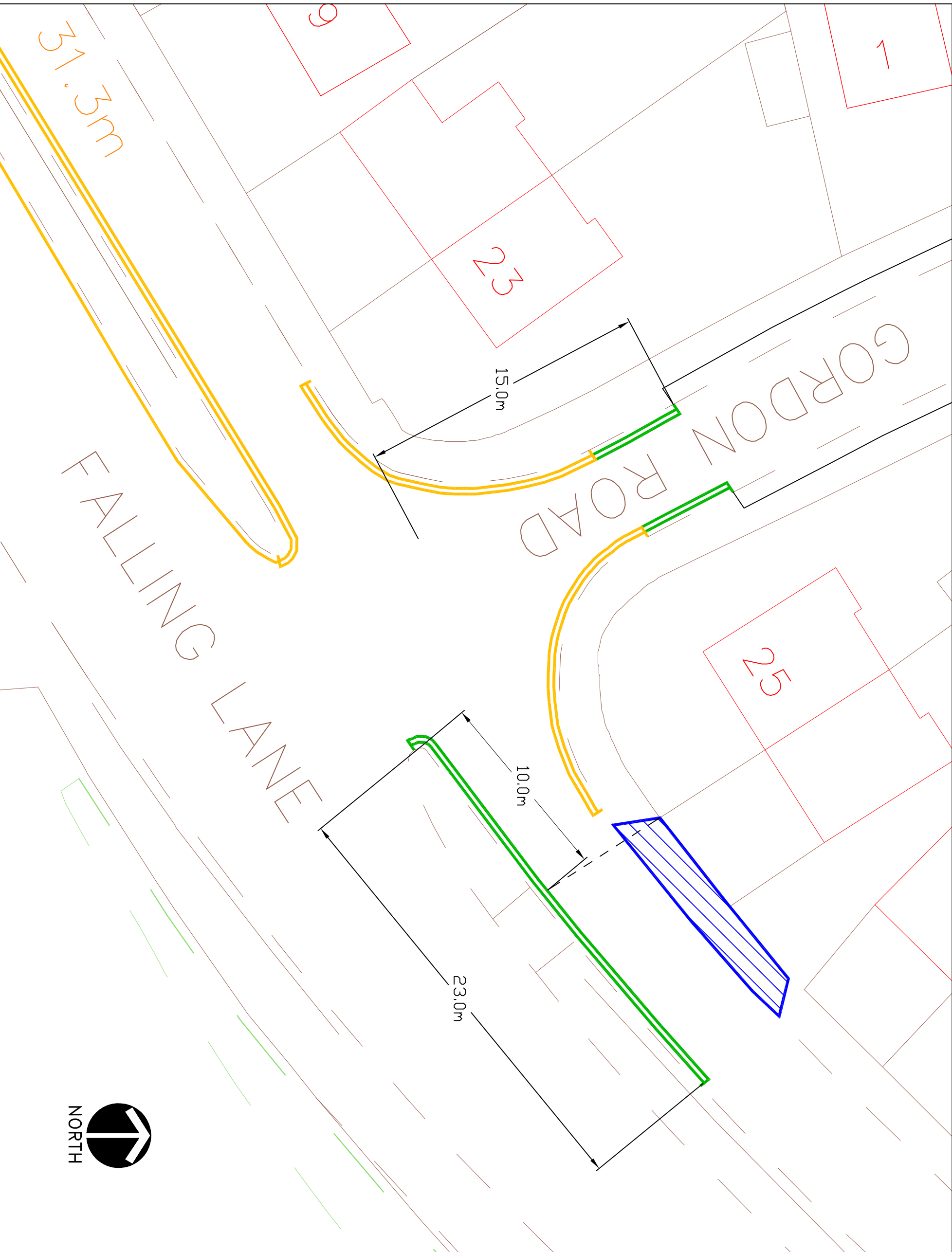
**Project**  
Fore Street / Wiltshire Lane,  
Eastcote

**Description**  
Proposed double yellow lines




<b>Scale</b> NTS	<b>Drawn (Initials/Date)</b> CF 04/13	<b>Checked (Initials/Date)</b>
---------------------	--	--------------------------------

<b>Project No.</b>	<b>Drawing No.</b>	<b>Rev.</b>
--------------------	--------------------	-------------

# Item 4, 5



**KEY**

	EXISTING YELLOW LINE
	NEW DOUBLE YELLOW LINE & TERMINAL
	NEW SINGLE YELLOW LINE & TERMINAL

This map is based upon Ordnance Survey data and is reproduced here by permission of the Controller of the Survey on behalf of the Crown copyright. Unauthorised reproduction infringes Crown copyright and may lead to prosecution or civil proceedings.  
 London Borough of Hillingdon 100019283 ©2011

  
**HILLINGDON**  
 LONDON

TRANSPORT & PROJECTS  
 PLANNING, ENVIRONMENT, EDUCATION  
 AND COMMUNITY SERVICES DIRECTORATE  
 CMC CENTRE 4M/08, HIGH STREET, UXBRIDGE, UBB 1UW  
 Tel No. 01895 277006/01895 250678

**Project**  
 Gordon Road /  
 Falling Lane  
 West Drayton

**Description**  
 New 'At Any Time'  
 Parking Restrictions

**Scale**  
 Drawn (Initials/Date)  
 GH/29Jan13