

LONDON BOROUGH OF HILLINGDON
THE HILLINGDON (ON STREET PARKING PLACES)(ICKENHAM)
(RESIDENTS) ZONE IC ORDER 2012 (AMENDMENT NO.) ORDER 2013
THE HILLINGDON (WAITING AND LOADING RESTRICTION) (CONSOLIDATION)
(AMENDMENT NO.) ORDER 2013

AMENDMENTS AND PROPOSED EXTENSION OF THE ICKENHAM PARKING MANAGEMENT
SCHEME

Hillingdon Council gives notice that it intends to make these Orders, which will:

1. Make the following amendments to the previously proposed scheme advertised on 15th August 2012:

- i. The removal of the proposed parking place outside No. 6 Rectory Way.
- ii. The reduction of the proposed parking place outside Nos. 2 & 4 Rectory Way by 1.3 metres.
- iii. The reduction of the proposed parking place adjacent to No. 30 Swakeleys Road by 0.3 metres.
- iv. The removal of the proposed parking place adjacent to No. 2 The Mallows. This section of kerbspace will therefore remain as the prevailing 'Monday to Saturday 8am to 6:30pm' restriction.
- v. The removal of the proposed parking place opposite Nos. 12 & 14 Rectory Way.
- vi. The reduction of the proposed parking place outside No. 2 Boniface Road by 2 metres, to be replaced with an 'at any time' waiting restriction.

2. Establish permit parking places (operational between 9.00am and 5.00pm Monday to Friday) in which a vehicle may be left during the permitted hours if it displays a valid IC permit in roads listed in Schedule 1 to this notice.

3. Impose waiting restrictions in roads listed in Schedule 1 to this notice operational between 9.00am and 5.00pm Monday to Friday.

4. Impose 'at any time' waiting restrictions in sections of the roads listed in Schedule 1 to this notice.

5. Impose Monday to Friday 10am – 11am and 4pm to 5pm waiting restriction along the eastern side of a section of Boniface Road fronting The Buntings.

RESIDENTS PERMITS - £0 - 1st vehicle, all subsequent - £40 per annum

VISITORS VOUCHERS First book of 10 per household per annum- free. £5 - per book of 10 thereafter.

Copies of the proposed Orders together with full details, a plan and the Council's statement of reasons for the proposals can be seen at Ickenham Library and by appointment at, Civic Centre, Uxbridge during normal office hours until 29th May 2013. Further information can be obtained by telephoning Residents Services on 01895 277006. If you wish to comment on, or object to the proposals please write by 29th May 2013, stating grounds for objection and your home address to Transport & Projects, Residents Services, Civic Centre, Uxbridge, Middlesex UB8 1UW quoting reference 4W/06/7.27/KU.

Dated this 8th day of May 2013

JEAN PALMER, Deputy Chief Executive & Corporate Director of Residents Services.

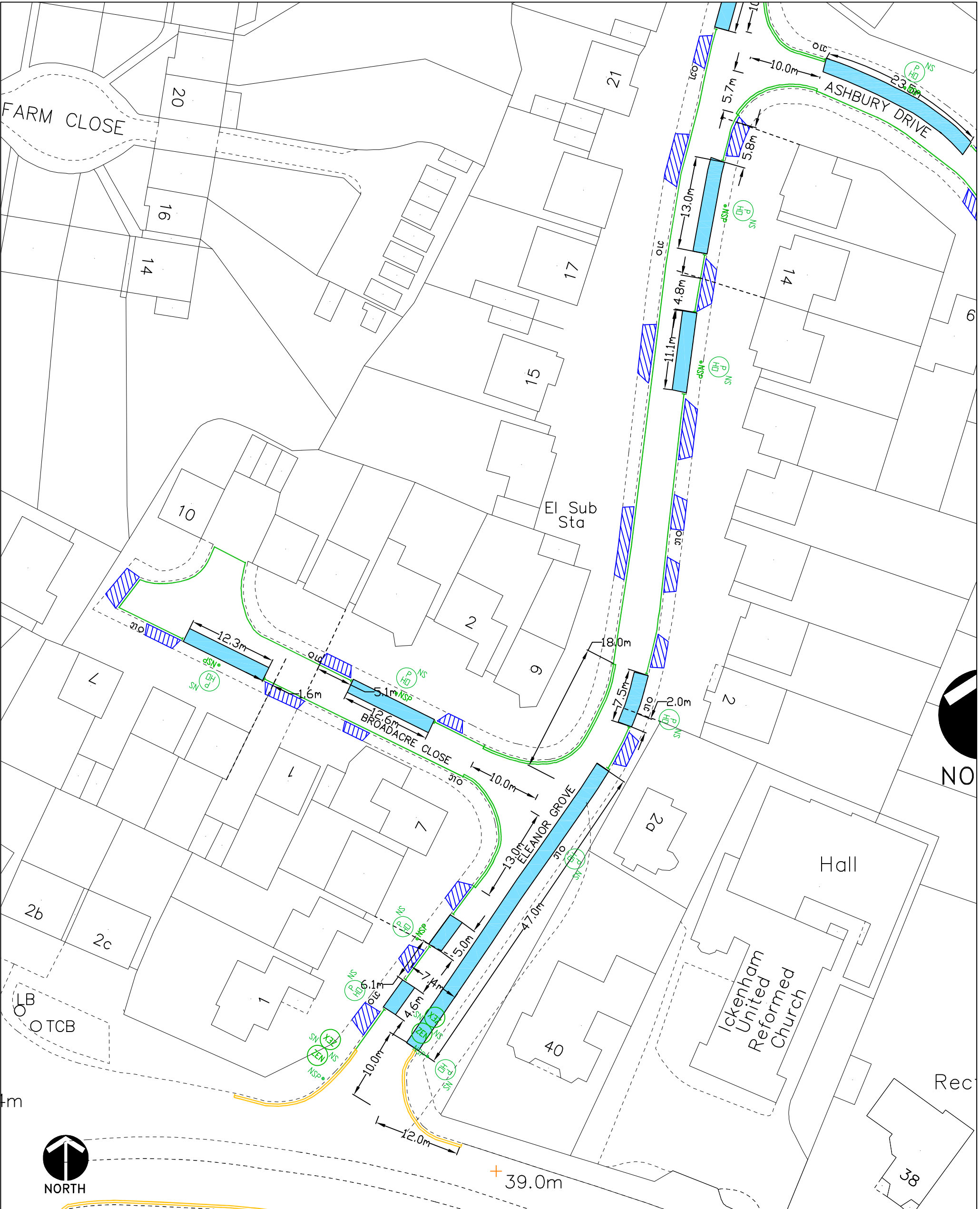
SCHEDULE 1

RECTORY WAY	ELEANOR GROVE
THE MALLOWES	BROADACRE CLOSE
ASHBURY DRIVE	CHARLTON CLOSE
HIGH ROAD, ICKENHAM (IN A SECTION OF THE SERVICE ROAD FRONTING THE PUMP)	

STATEMENT OF REASONS

The proposed amendments to the previously proposed scheme will enable residents to maximise the benefits of the parking scheme.

The proposals to include additional roads in to the scheme reflect the responses received to an informal consultation on a further extension of the Parking Management Scheme in the Ickenham area, which will help restore the balance of parking in favour of residents and their visitors.



KEY	
	EXISTING YELLOW LINE
	NEW SINGLE YELLOW LINE & TERMINAL
	NEW DOUBLE YELLOW LINE & TERMINAL
	PERMIT HOLDER ONLY BAY
	CROSSOVER
	PERMIT HOLDER ONLY SIGN
	LAMP COLUMN
	SIGNPOST
	NEW SIGNPOST
	ZONE ENTRY SIGN
	ZONE EXIT SIGN

PARKING BAYS ARE 2m WIDE UNLESS NOTED

This map is based upon Ordnance Survey material with the permission of Ordnance Survey on behalf of the Controller of Her Majesty's Stationery Office. Crown copyright. Unauthorised reproduction infringes Crown copyright and may lead to prosecution or civil proceedings.

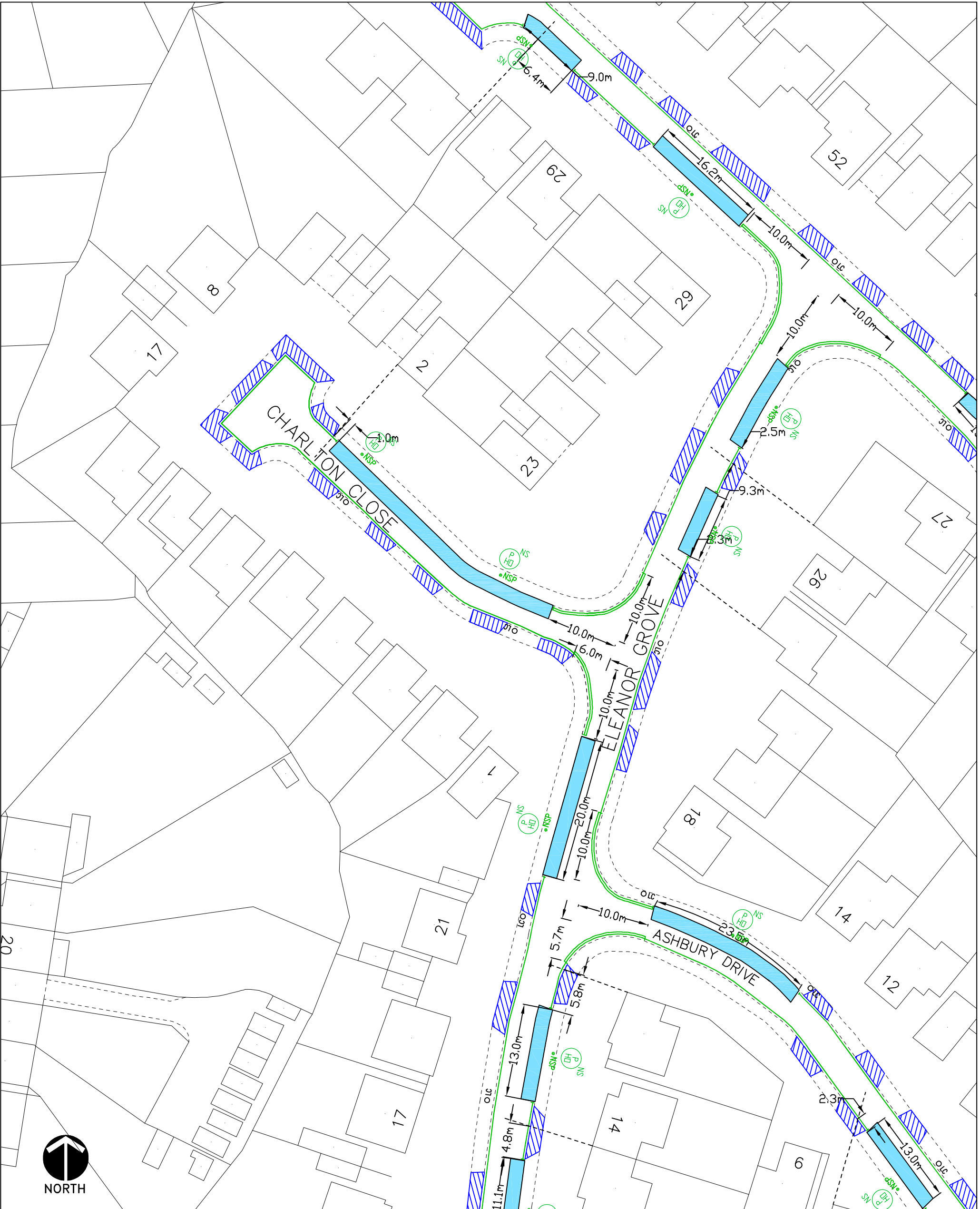
London Borough of Hillingdon 100019283 ©2013

HILLINGDON
 TRANSPORT & PROJECTS
 RESIDENTS SERVICES DIRECTORATE
 CMC CENTRE 4W/05, HIGH STREET, UXBRODE, UBA 11W
 Tel No. 01895 277008/01895 250876

**Eleanor Grove,
 Ickenham
 (Southern section)**

**Proposed scheme
 layout**

Scale 1:500(A3) Designed KU Drawn KU Date 26/04/13



- KEY**
- EXISTING YELLOW LINE
 - NEW SINGLE YELLOW LINE & TERMINAL
 - NEW DOUBLE YELLOW LINE & TERMINAL
 - PERMIT HOLDER ONLY BAY
 - CROSSOVER
 - PERMIT HOLDER ONLY SIGN
 - LAMP COLUMN
 - SIGNPOST
 - NEW SIGNPOST
 - ZONE ENTRY SIGN
 - ZONE EXIT SIGN
- PARKING BAYS ARE 2m WIDE UNLESS NOTED

This map is based upon Ordnance Survey material with the permission of Ordnance Survey on behalf of the Controller of Her Majesty's Stationary Office. Crown copyright. Unauthorised reproduction infringes Crown copyright and may lead to prosecution or civil proceedings.

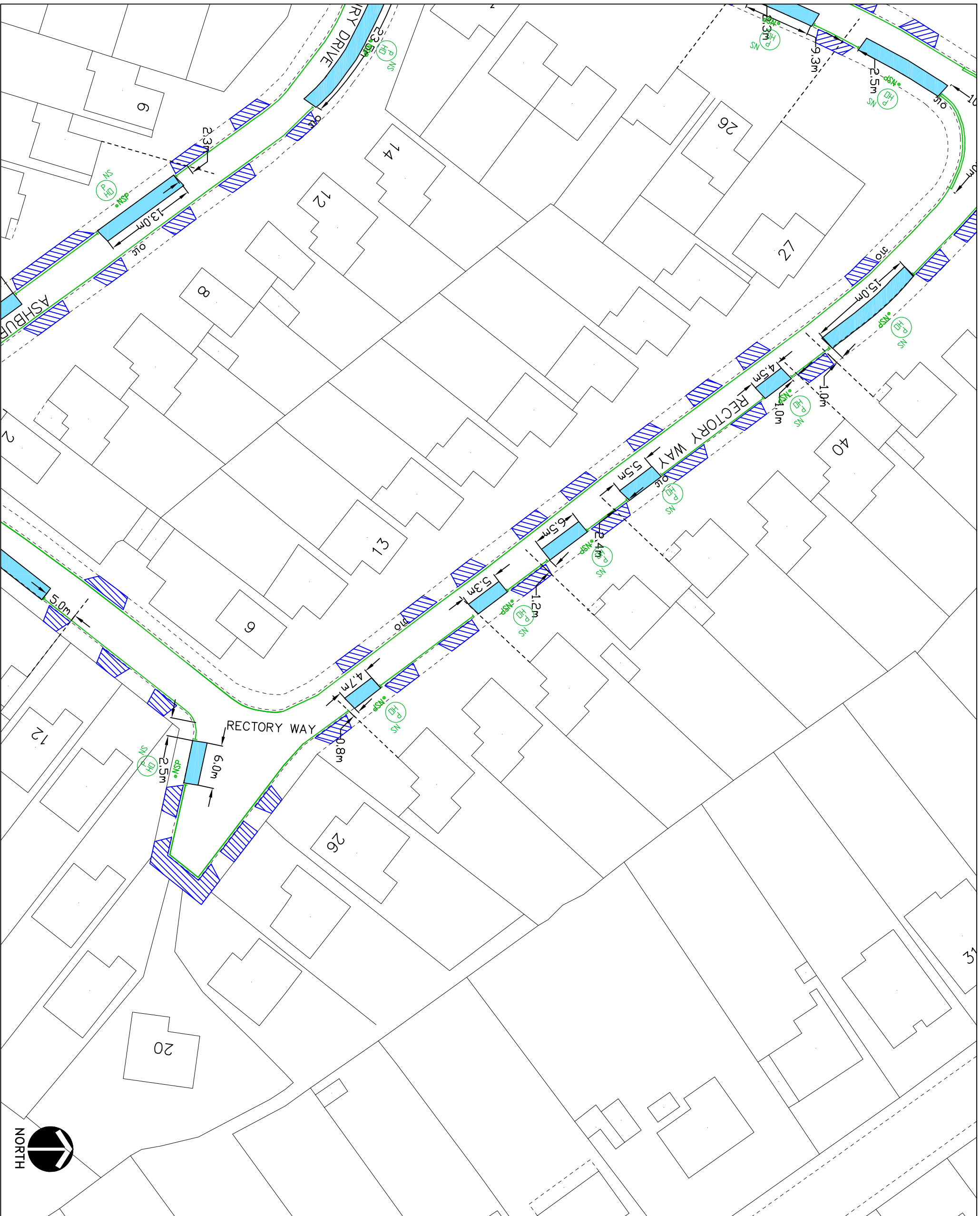
London Borough of Hillingdon 100019283 ©2013

HILLINGDON
 TRANSPORT & PROJECTS
 RESIDENTS SERVICES DIRECTORATE
 CMC CENTRE 4W/05, HIGH STREET, UXBRODE, UBA 11W
 Tel No. 01895 277008/01895 250876

**Eleanor Grove,
 Ickenham
 (Northern section)**

**Proposed scheme
 layout**

Scale 1:500(A3)
 Designed KU
 Drawn KU
 Date 26/04/13



- KEY**
- EXISTING YELLOW LINE
 - NEW SINGLE YELLOW LINE & TERMINAL
 - NEW DOUBLE YELLOW LINE & TERMINAL
 - PERMIT HOLDER ONLY BAY
 - CROSSOVER
 - PERMIT HOLDER ONLY SIGN
 - LAMP COLUMN
 - SIGNPOST
 - NEW SIGNPOST
 - ZONE ENTRY SIGN
 - ZONE EXIT SIGN
- PARKING BAYS ARE 2m WIDE UNLESS NOTED

This map is based upon Ordnance Survey material with the permission of Ordnance Survey on behalf of the Controller of Her Majesty's Stationery Office © Crown copyright. Unauthorised reproduction infringes Crown copyright and may lead to prosecution or civil proceedings.
London Borough of Hillingdon 100019283 ©2013

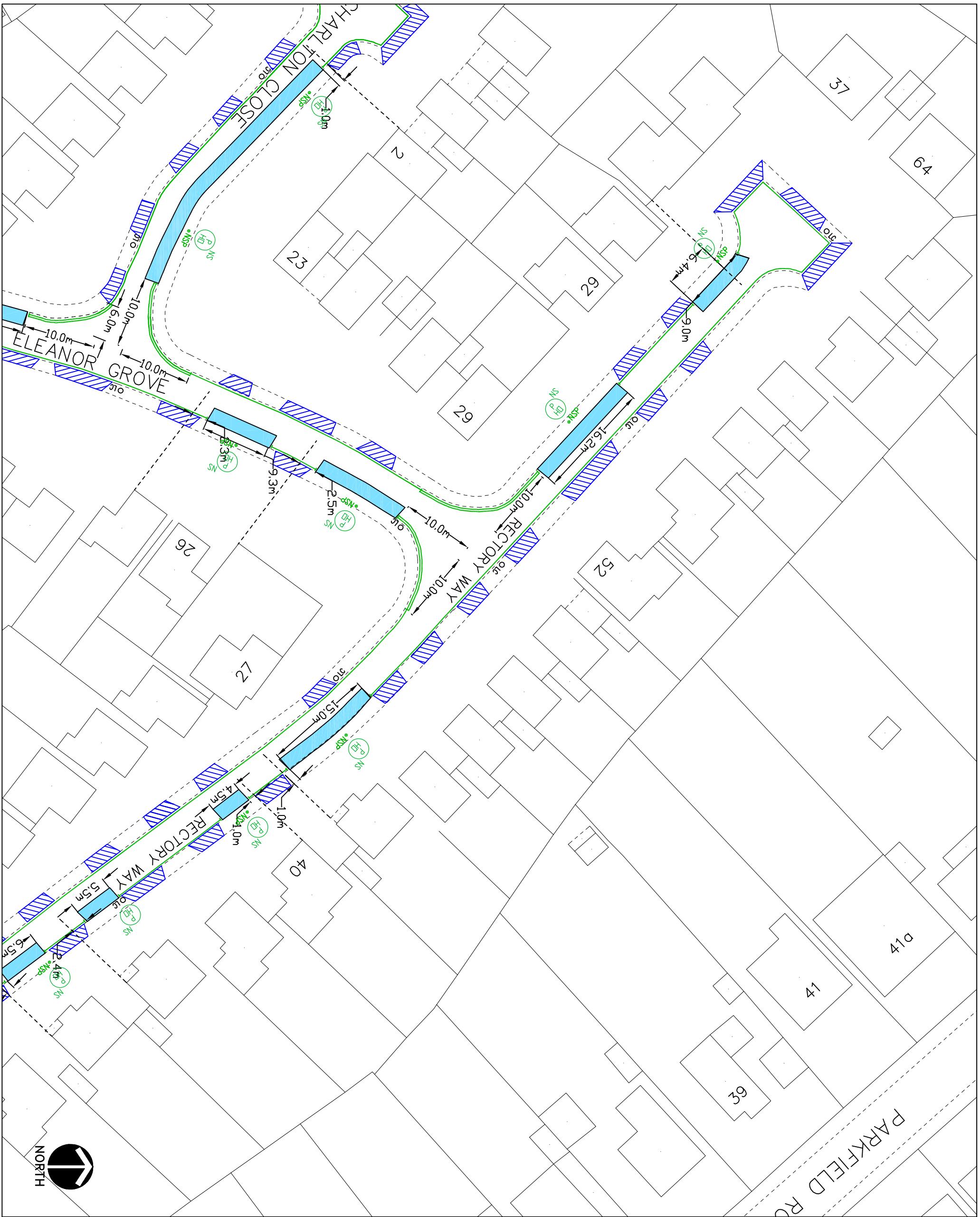
HILLINGDON
LONDON
TRANSPORT & PROJECTS
RESIDENTS SERVICES DIRECTORATE
Civic Centre 4th/5th, High Street, Uxbridge, UB8 1JW
Tel No. 01895 277008/01895 250876

Project
**Rectory Way,
Ickenham
Northeast Section**

Description
**Proposed scheme
layout**

Scale

1:500(A3)	Designed	Drawn	Date
	KU	KU	26/04/13



KEY

	EXISTING YELLOW LINE
	NEW SINGLE YELLOW LINE & TERMINAL
	NEW DOUBLE YELLOW LINE & TERMINAL
	PERMIT HOLDER ONLY BAY
	CROSSOVER
	PERMIT HOLDER ONLY SIGN
	LAMP COLUMN
	SIGNPOST
	NEW SIGNPOST
	ZONE ENTRY SIGN
	ZONE ENTRY SIGN
	ZONE EXIT SIGN

PARKING BAYS ARE 2m WIDE UNLESS NOTED

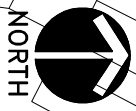
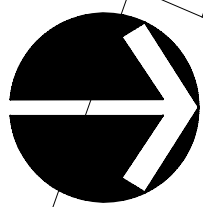
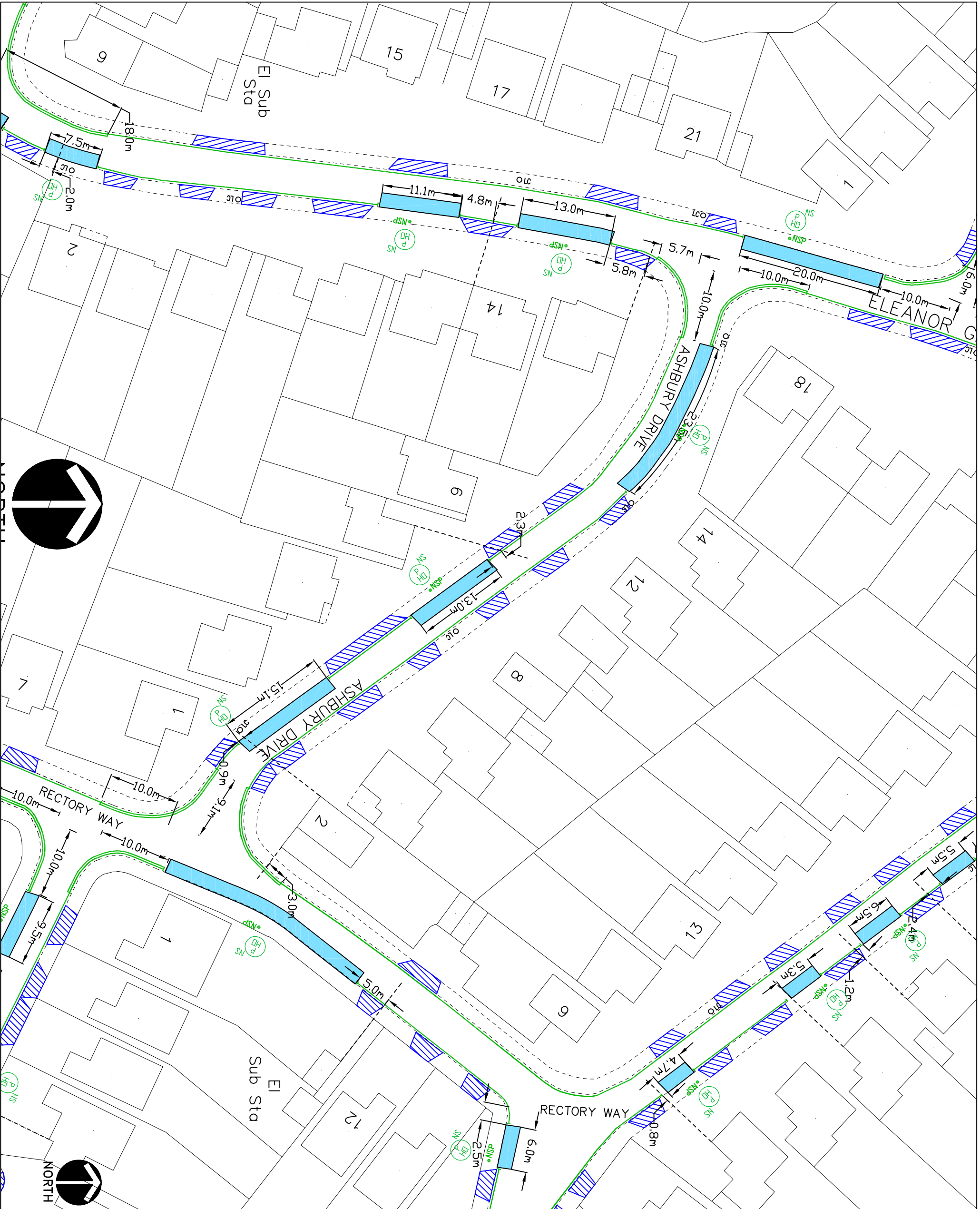
This map is based upon Ordnance Survey material with the permission of Ordnance Survey on behalf of the Controller of Her Majesty's Stationery Office © Crown copyright. Unauthorised reproduction infringes Crown copyright and may lead to prosecution or civil proceedings.
 London Borough of Hillingdon 100019283 ©2013

HILLINGDON
 TRANSPORT & PROJECTS
 RESIDENTS SERVICES DIRECTORATE
 Civic Centre 4th/5th, High Street, Uxbridge, UB8 1UW
 Tel No. 01895 277008/01895 250876

Project
 Rectory Way,
 Ickenham
 Northwest Section

Description
 Proposed scheme
 layout

Scale 1:500(A3)	Designed KU	Drawn KU	Date 26/04/13
--------------------	----------------	-------------	------------------



- KEY**
- EXISTING YELLOW LINE
 - NEW SINGLE YELLOW LINE & TERMINAL
 - NEW DOUBLE YELLOW LINE & TERMINAL
 - PERMIT HOLDER ONLY BAY
 - CROSSOVER
 - PERMIT HOLDER ONLY SIGN
 - LAMP COLUMN
 - SIGNPOST
 - NEW SIGNPOST
 - ZONE ENTRY SIGN
 - ZONE EXIT SIGN
- PARKING BAYS ARE 2m WIDE UNLESS NOTED

This map is based upon Ordnance Survey material with the permission of Ordnance Survey on behalf of the Controller of Her Majesty's Stationery Office. Crown copyright. Unauthorised reproduction infringes Crown copyright and may lead to prosecution or civil proceedings.

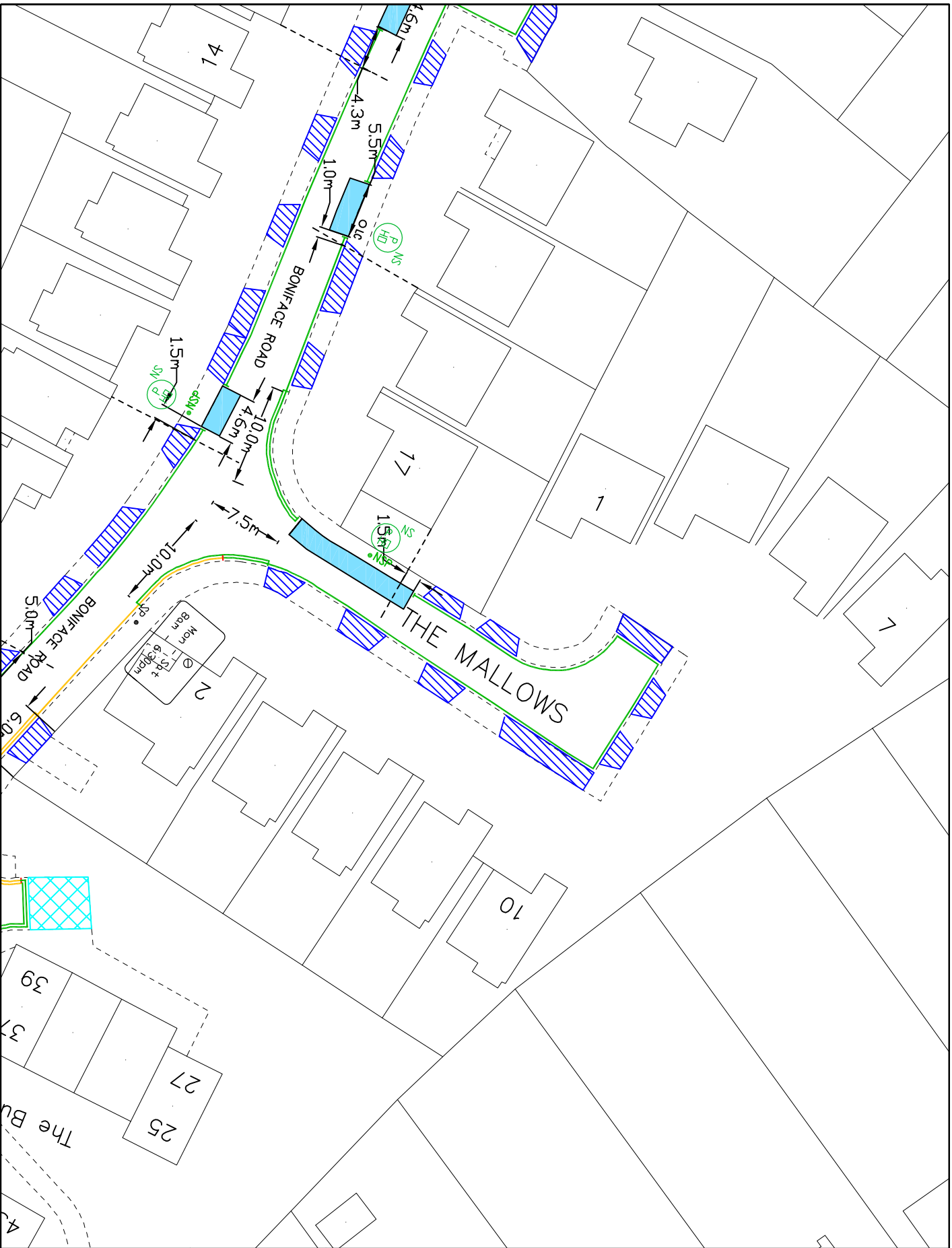
London Borough of Hillingdon 100019283 ©2013

HILLINGDON
 TRANSPORT & PROJECTS
 RESIDENTS SERVICES DIRECTORATE
 CIVIC CENTRE 44/05, HIGH STREET, UXBRODE, UBA 11W
 Tel No. 01895 277008/01895 250676

Project
 Ashbury Drive,
 Ickenham

Description
 Proposed scheme
 layout

Scale 1:500(A3)	Designed KU	Drawn KU	Date 26/04/13
--------------------	----------------	-------------	------------------



KEY

- EXISTING YELLOW LINE
- REMOVE ROAD MARKING
- NEW DOUBLE YELLOW LINE & TERMINAL
- NEW SINGLE YELLOW LINE & TERMINAL
- CROSSOVER
- PERMIT HOLDER ONLY SIGN
- SIGNPOST
- NEW SIGNPOST
- LAMP COLUMN



PERMIT HOLDER ONLY BAY/PLACE
PARKING BAYS ARE 2m WIDE UNLESS NOTED

This map is based upon Ordnance Survey material with the permission of Ordnance Survey on behalf of the Controller of Her Majesty's Stationery Office. All rights reserved. Copyright in this map and any data contained hereon is the copyright of the Ordnance Survey and may be used for reproduction or other proceedings of the Ordnance Survey only.

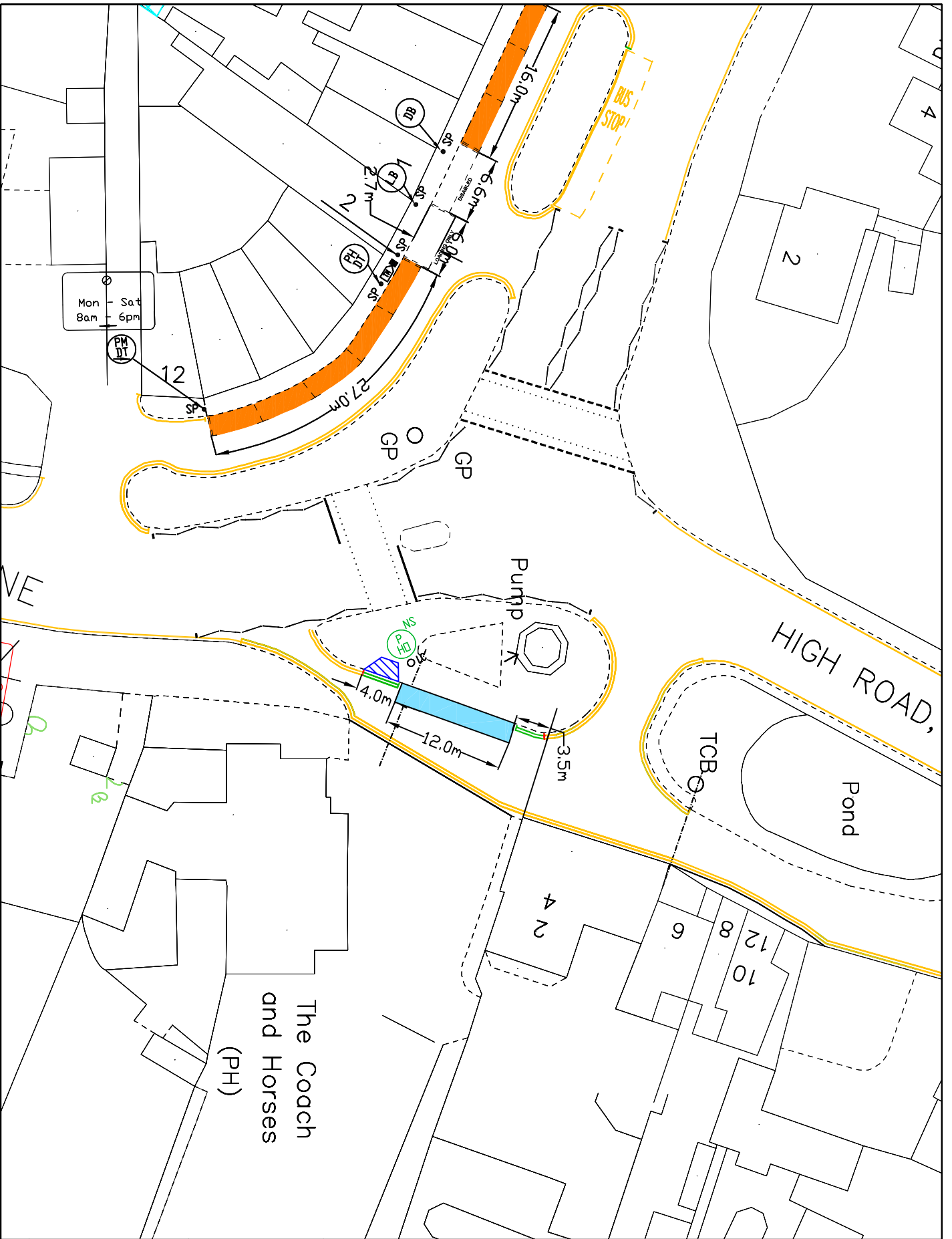


HILLINGDON
LONDON BOROUGH COUNCIL
TRANSPORT & PROJECTS
RESIDENTS SERVICES DIRECTORATE
ONE CENTRE 44/04, MAIN STREET, UPPONDA, URB 10W
Tel No. 01895 27300/01895 25870

**The Mallows,
Ickenham**

**Proposed extension to
the Ickenham PMS**

Scale: 1:500 (a4) Form: (Title/Date)
1:500 (a4) KU 25/04/13



KEY

- EXISTING YELLOW LINE
- REMOVE ROAD MARKING
- DWT
- NEW DOUBLE YELLOW LINE & TERMINAL
- NEW SINGLE YELLOW LINE & TERMINAL
- CROSSOVER
- PERMIT HOLDER ONLY SIGN
- SIGNPOST
- NEW SIGNPOST
- LAMP COLUMN



PERMIT HOLDER ONLY BAY/PLACE
PARKING BAYS ARE 2m WIDE UNLESS NOTED

This map is based upon Ordnance Survey material with the permission of Ordnance Survey on behalf of the Controller of the Map. No responsibility is accepted by the copyright holder for any error or omission, copyright, and may lead to prosecution or civil proceedings.
London Borough of Hillingdon 100019283 ©2013

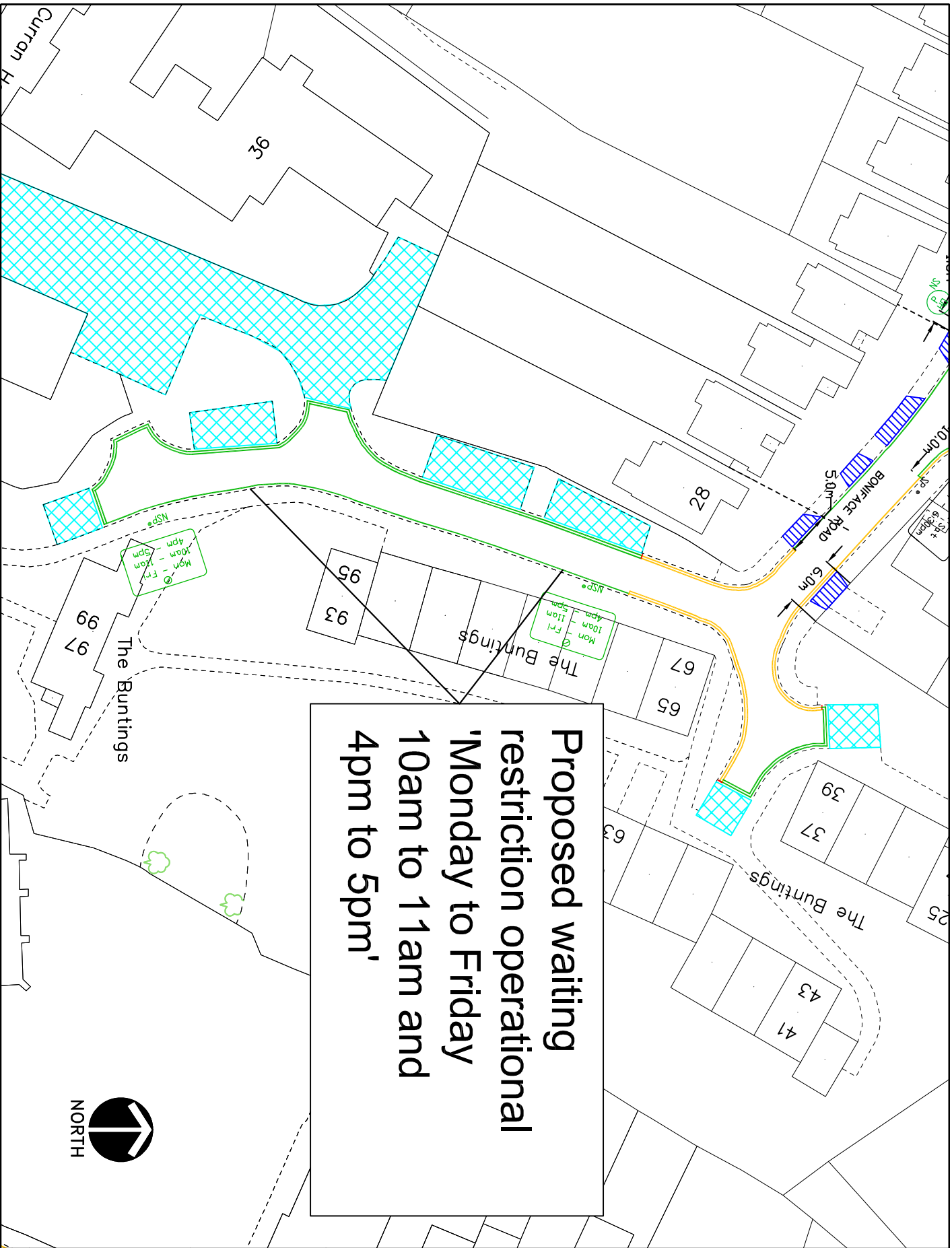


TRANSPORT & PROJECTS
RESIDENTS SERVICES DIRECTORATE
ONE CENTRE 44/05, MAIN STREET, UPPONDA, UB8 1UH
Tel No. 01895 271000/01895 258076

High Road Ickenham (Service Road)

Proposed extension to the Ickenham PMS

Scale: From (Yellow/Blue) 1:500 (a4) KU 25/04/13



**Proposed waiting
restriction operational
'Monday to Friday
10am to 11am and
4pm to 5pm'**

- KEY**
- EXISTING YELLOW LINE
 - NEW DOUBLE YELLOW LINE & TERMINAL
 - NEW SINGLE YELLOW LINE & TERMINAL
 - BURN OFF ROAD MARKING
 - EXTENT OF PRIVATE AREAS
 - OLD LAMP COLUMN
 - SP SIGNPOST
 - CROSSOVER
 - NSP NEW SIGNPOST

This map is based upon Ordnance Survey material with the permission of Ordnance Survey on behalf of the Controller of Her Majesty's Stationery Office. All Crown Copyright. This map is the property of Hillingdon Council and its use is limited to the purposes for which it was prepared. Copyright and may lead to prosecution or civil proceedings. London Borough of Hillingdon 100019283 ©2013



HILLINGDON
LONDON
TRANSPORT & PROJECTS
RESIDENTS SERVICES DIRECTORATE
Civic Centre, 4th/5th, 14th Street, Uxbridge, UB8 3UH
Tel: No. 01895 272065/01895 256576

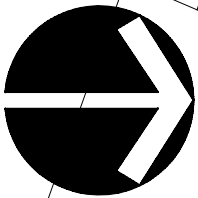
Project
Proposed extension to the Ickenham Parking Management Scheme Zone 1C

Description
Boniface Road
(The Buntings)

Scale
1:600 (A4)

Drawn
KU

The reduction of the proposed parking place outside No. 2 Boniface Road by 2 metres, to be replaced with 'at any time' waiting restrictions.



NORTH



NORTH

- KEY**
- EXISTING YELLOW LINE
 - NEW DOUBLE YELLOW LINE & TERMINAL
 - NEW SINGLE YELLOW LINE & TERMINAL
 - CROSSOVER
 - Ⓟ PERMIT HOLDER ONLY SIGN
 - Ⓟ PERMIT HOLDER ONLY BAY/PLACE
 - PARKING BAYS ARE 2 METRES WIDE UNLESS NOTED

This map is based upon Ordnance Survey material with the permission of Ordnance Survey on behalf of the Controller of Her Majesty's Stationery Office. All Crown Copyright. This map is published with the permission of the copyright and may lead to prosecution or other proceedings.

London Borough of Hillingdon 100019283 ©2012



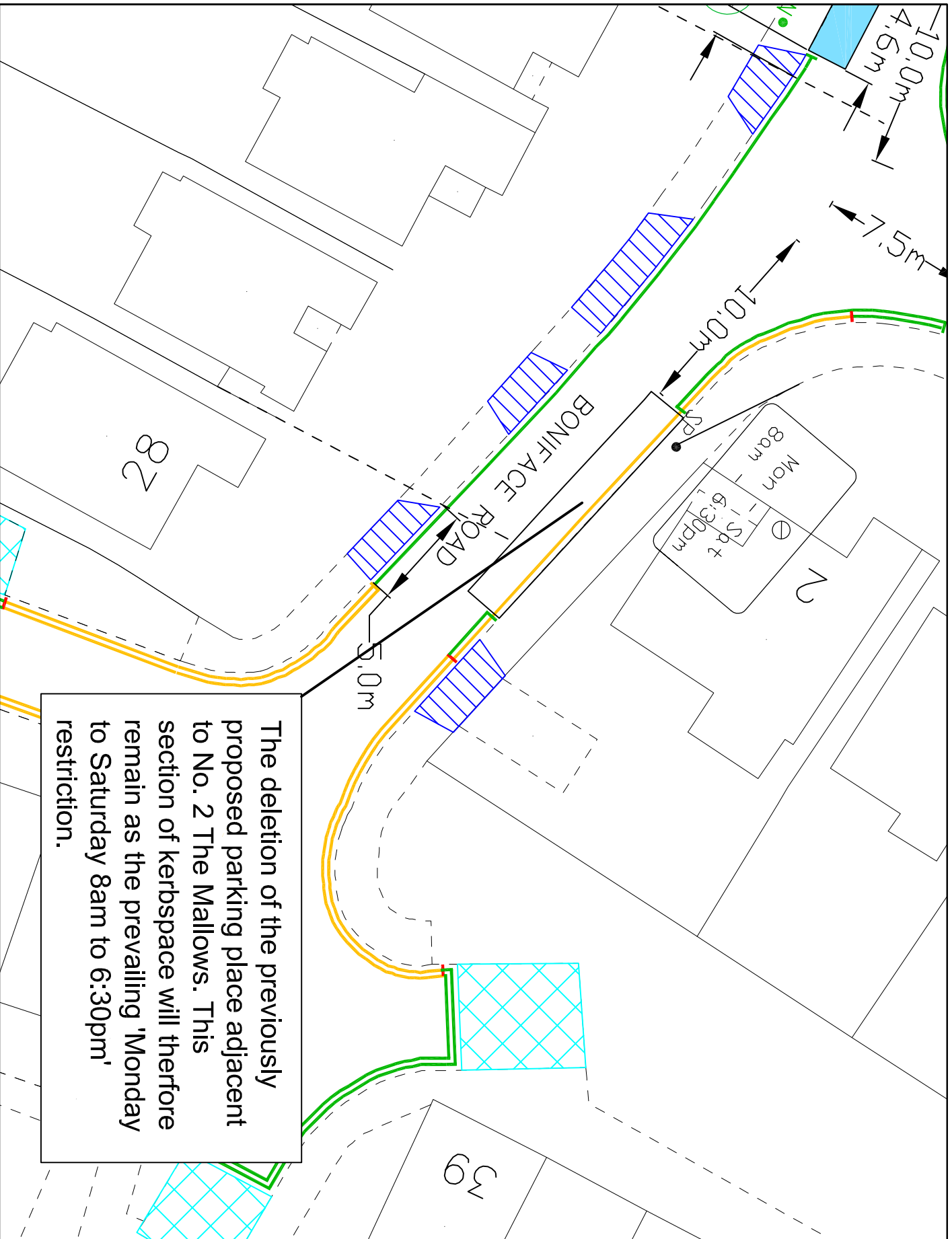
HILLINGDON
LONDON

TRANSPORT & PROJECTS
PLANNING, ENVIRONMENT, EDUCATION
AND COMMUNITY SERVICES DIRECTORATE
ONE GARDEN SQUARE, UXTON, MIDDLESEX, M20 9BQ
TEL: 01895 272065/272066/258576

Proposed extension to the Ickenham PMS

Proposed Amendments

Scale
1:500 (A4)



The deletion of the previously proposed parking place adjacent to No. 2 The Mallows. This section of kerbspace will therefore remain as the prevailing 'Monday to Saturday 8am to 6:30pm' restriction.

- KEY**
- EXISTING YELLOW LINE
 - NEW DOUBLE YELLOW LINE & TERMINAL
 - NEW SINGLE YELLOW LINE & TERMINAL
 - CROSSOVER
 - PERMIT HOLDER ONLY SIGN
 - PERMIT HOLDER ONLY BAY/PLACE
 - PARKING BAYS ARE 2 METRES WIDE UNLESS NOTED



This map is based upon Ordnance Survey material with the permission of Ordnance Survey on behalf of the Controller of Her Majesty's Stationery Office. All Crown copyright, rights and other third party rights are acknowledged and may lead to prosecution or civil proceedings.

London Borough of Hillingdon 100019283 ©2012



HILLINGDON
LONDON

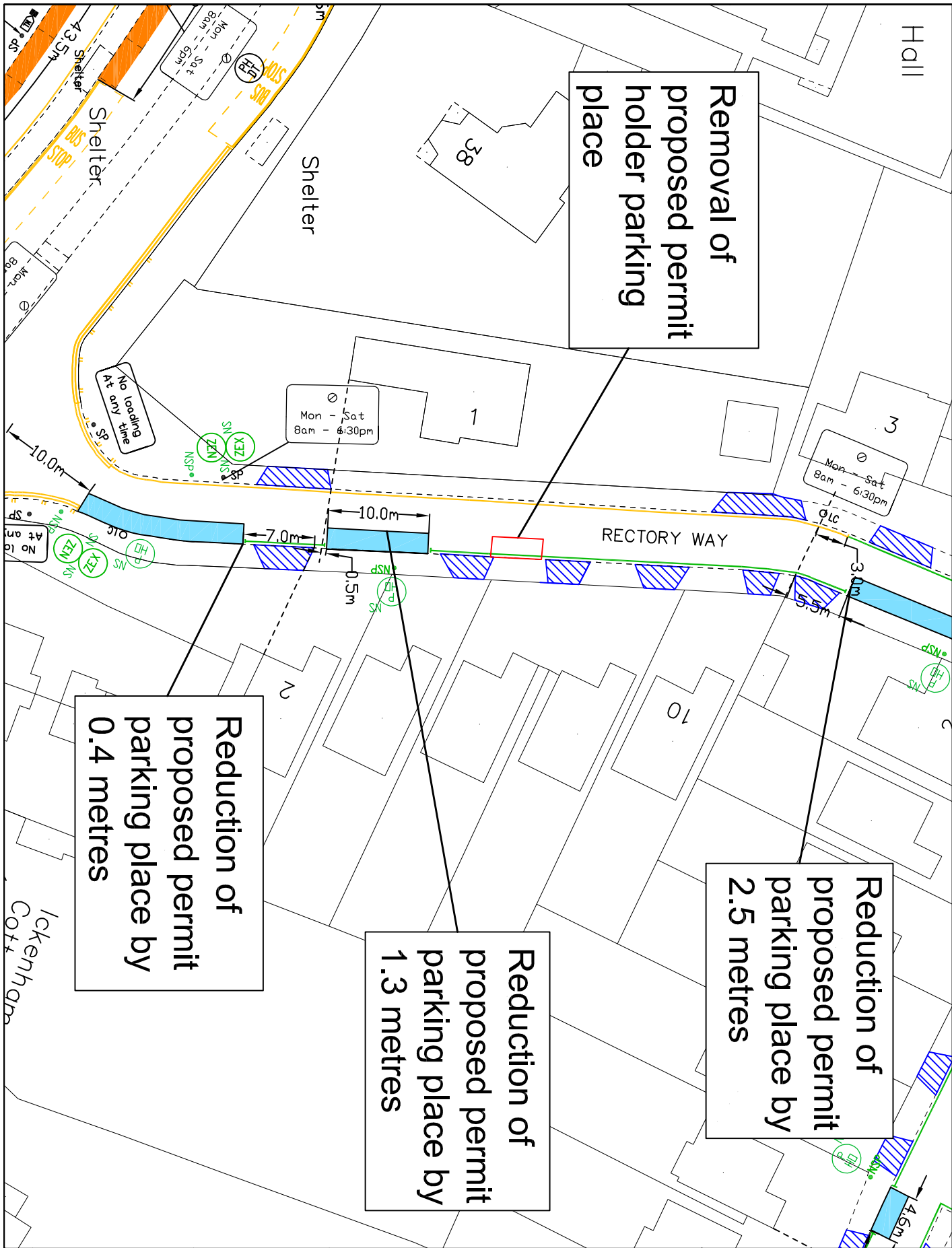
TRANSPORT & PROJECTS
PLANNING, ENVIRONMENT, EDUCATION
AND COMMUNITY SERVICES DIRECTORATE
ONE CENTRE WAY, UPPERS LANE, UPPERS
LONDON NW9 2TQ (01895 272005/20895 258576)

Project
Proposed extension to the Ickenham PMS

Description
Proposed Amendments

Scale
1:500 (A4)

Appendix A



Removal of proposed permit holder parking place

Reduction of proposed permit parking place by 2.5 metres

Reduction of proposed permit parking place by 1.3 metres

Reduction of proposed permit parking place by 0.4 metres

- KEY**
- EXISTING YELLOW LINE
 - REMOVE ROAD MARKING
 - NEW DOUBLE YELLOW LINE & TERMINAL
 - NEW SINGLE YELLOW LINE & TERMINAL
 - CROSSOVER
 - PERMIT HOLDER ONLY SIGN
 - SIGNPOST
 - NEW SIGNPOST
 - NSP NEW SIGNPOST
 - LAMP COLUMN
 - O.L.C.



PERMIT HOLDER ONLY BAY/PLACE
PARKING BAYS ARE 2m WIDE UNLESS NOTED

This map is based upon Ordnance Survey material with the permission of Ordnance Survey on behalf of the Controller of Her Majesty's Stationery Office. Ordnance Survey copyright and any other copyright or other proceedings or other proceedings of London Borough of Hillingdon 100019283 ©2013

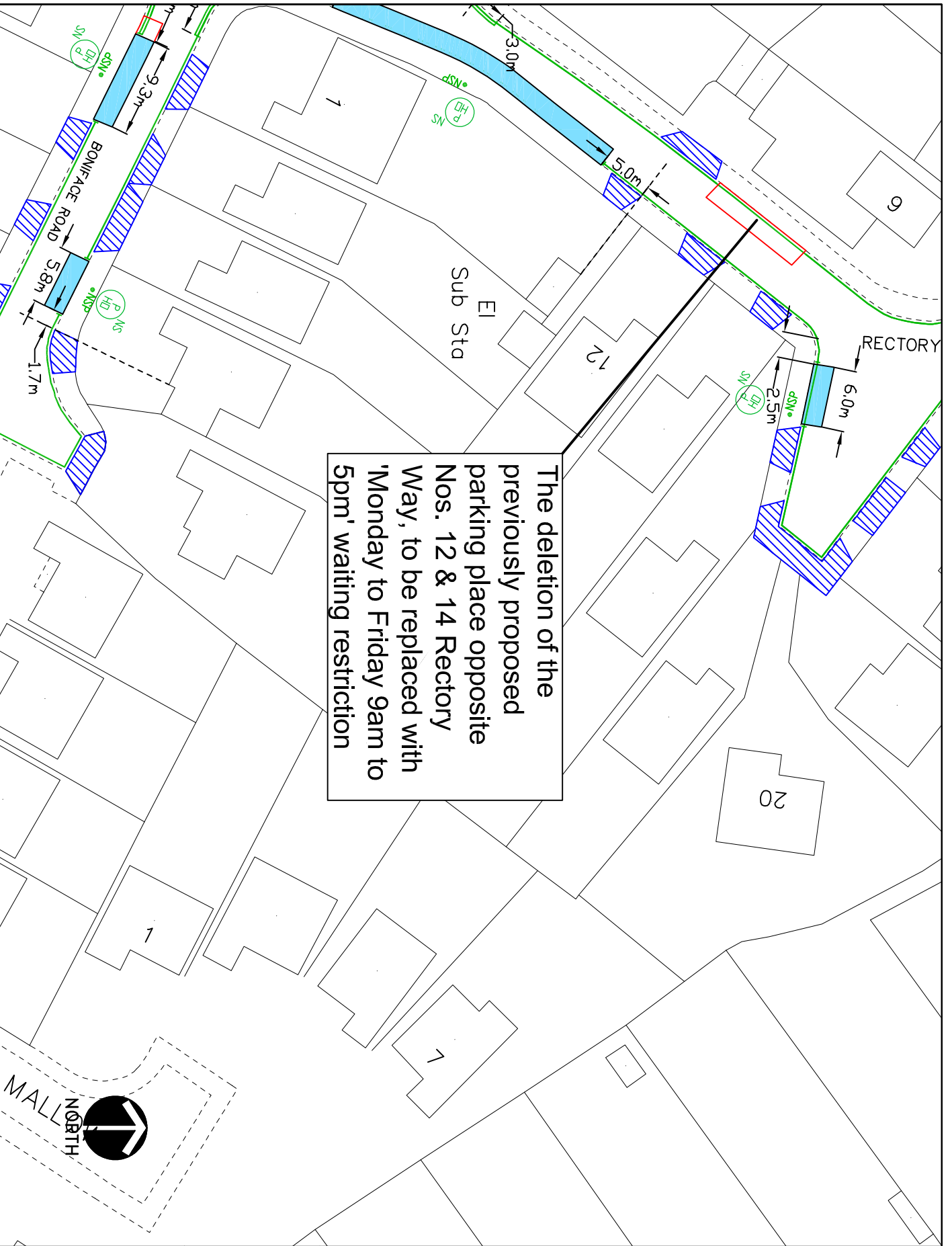


TRANSPORT & PROJECTS
RESIDENTS SERVICES DIRECTORATE
ONE CENTRE 44/05, MAIN STREET, UPPINGTON, UB8 1UH
Tel No. 01895 271000/01895 258076

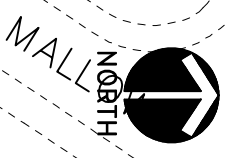
Project
Rectory Way,
Ickenham

Description
Amendments to the proposed PMS

Scale: **1:500 (a4)** From: **KU 25/04/13**



The deletion of the previously proposed parking place opposite Nos. 12 & 14 Rectory Way, to be replaced with 'Monday to Friday 9am to 5pm' waiting restriction



- KEY**
- EXISTING YELLOW LINE
 - NEW DOUBLE YELLOW LINE & TERMINAL
 - NEW SINGLE YELLOW LINE & TERMINAL
 - CROSSOVER
 - PERMIT HOLDER ONLY SIGN
 - PERMIT HOLDER ONLY BAY/PLACE
 - PARKING BAYS ARE 2 METRES WIDE UNLESS NOTED**

This map is based upon Ordnance Survey material with the permission of Ordnance Survey on behalf of the Controller of Her Majesty's Stationery Office. All rights reserved. No part of this publication may be reproduced, stored in a retrieval system, or transmitted in any form or by any means, electronic, mechanical, photocopying, recording, or by any information storage or retrieval system, without the prior written permission of Ordnance Survey. © 2012 London Borough of Hillingdon



HILLINGDON
LONDON

TRANSPORT & PROJECTS
PLANNING, ENVIRONMENT, EDUCATION
AND COMMUNITY SERVICES DIRECTORATE
ONE CANTEEN WAY, 5TH FLOOR, URM
MILLERS LANE, HILLINGDON, BUCKINGHAMSHIRE
HP8 9JN. TEL: 01895 272005/272006/258576

Proposed extension to the Ickenham PMS

Proposed Amendments

Scale: **1:500 (A4)**