

LONDON BOROUGH OF HILLINGDON THE HILLINGDON (WAITING AND LOADING RESTRICTION)  
(CONSOLIDATION) ORDER 1994(AMENDMENT) ORDER 2013  
THE HILLINGDON (PROHIBITION OF STOPPING OUTSIDE SCHOOLS) (AMENDMENT) TRAFFIC ORDER 2013  
PROPOSED WAITING RESTRICTIONS IN VARIOUS ROADS AND EXTENSION OF SCHOOL KEEP CLEAR  
MARKINGS IN KEWFERRY ROAD, NORTHWOOD

Hillingdon Council gives notice that it intends to make these Orders which will:

1. Impose waiting restrictions on the lengths of road as set out in the Schedule to this notice.
2. Extend School Keep Clear Markings operational Monday – Friday 8am – 10am and 2.30pm and 4.30pm on Kewferry Road, Northwood – New extent of School Keep Clear Markings – Northwest side, between a point in line with the northeastern boundary of Holy Trinity School and a point 2.6 metres northeast of the southwestern flank wall of No. 1 Kewferry Road.

Plans and the Council's statement of reasons for the proposals can be seen at Northwood and Harlington Libraries during library opening hours and by appointment at, Civic Centre, Uxbridge during normal office hours for 21 days following the date on which this notice is published Further information can be obtained by telephoning Residents Services Directorate on 01895 277879. If you wish to comment on, or object to the proposals please write by 1<sup>st</sup> May 2013, stating grounds for objection and your home address, to Transport and Projects, Residents Services, Civic Centre, Uxbridge, Middlesex UB8 1UW quoting reference 4W/06/CH/08770/12920/02290. Dated this 10<sup>th</sup> day of April 2013.

JEAN PALMER

Deputy Chief Executive & Corporate Director of Residents Services.

SCHEDULE  
WAITING PROHIBITED "AT ANY TIME"

REDMEAD ROAD, HAYES

Southwest side, from a point 5 metres southeast of the southeastern kerbline of Bushey Road to a point 5 metres northwest of the northwestern kerbline of Bushey Road

BUSHEY ROAD, HAYES

Both sides, from the southwestern kerbline of Redmead Road southwestwards for a distance of 5 metres.

KEWFERRY ROAD, NORTHWOOD

Northwest side

- i. From a point in line with the southwestern flank wall of No. 1 Kewferry Road northeastwards for a distance of 2.6 metres.
- ii. From a point 4.7 metres northeast of the common boundary of Nos. 7 & 9 Kewferry Road northeastwards to a point opposite a point 10 metres south of the southern kerbline of Harrison Close.

WAITING PROHIBITED BETWEEN 8AM AND 5PM MONDAY TO FRIDAY

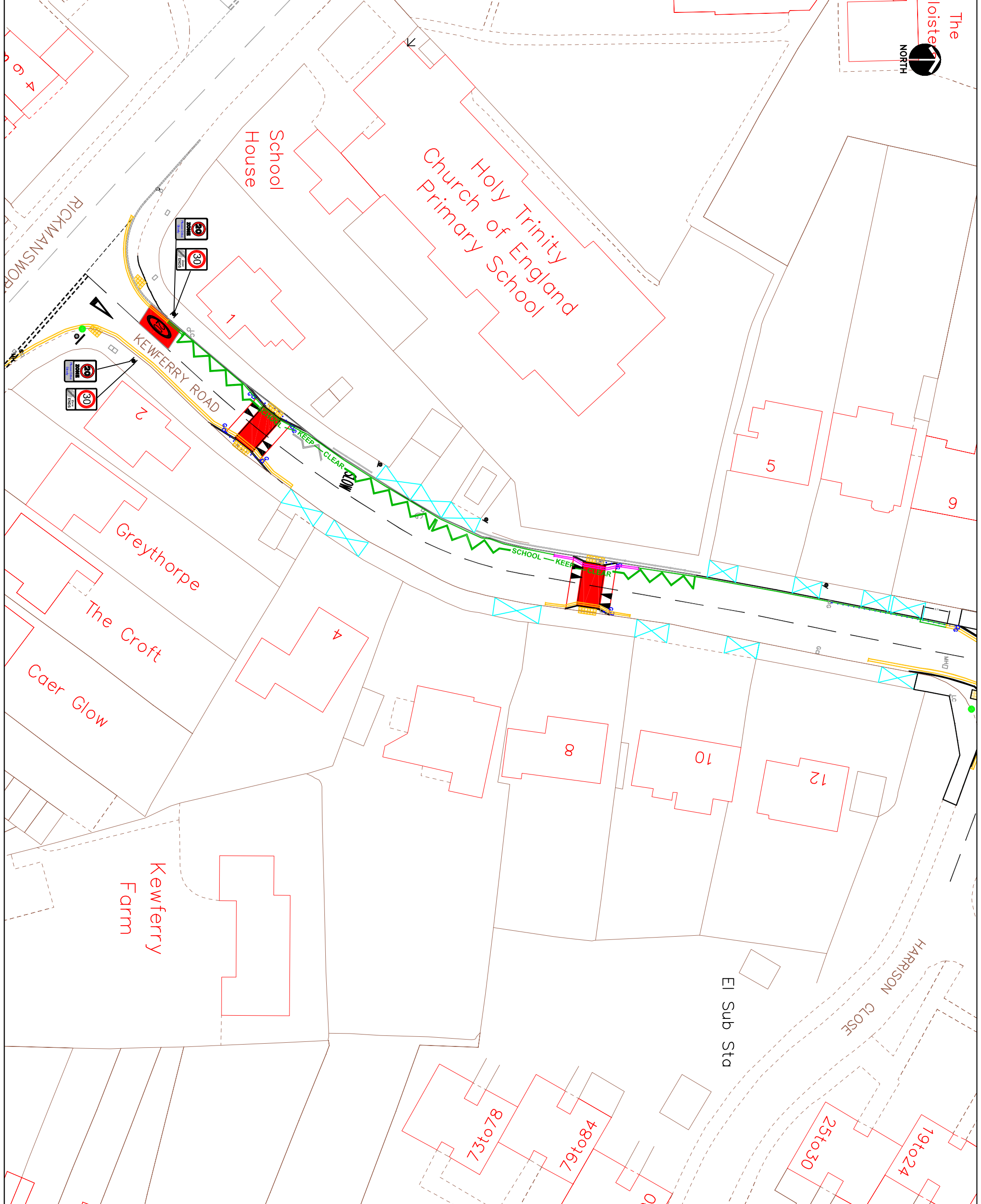
KEWFERRY ROAD, NORTHWOOD




Northwest side

- i. Between a point 2.6 metres northeast of the southwestern flank wall of No.1 Kewferry Road northeastwards to a point 2 metres northeast of the common boundary of Nos. 6 & 8 Kewferry Road.
- ii. Between a point 1 metre southwest of the common boundary of Nos, 8 & 10 Kewferry Road northeastwards to a point 4.7 metres northeast of the common boundary of Nos. 7 & 9 Kewferry Road.

STATEMENT OF REASONS

The proposed waiting restrictions and School Keep Clear markings are intended to remove obstructive parking to assist the free flow of traffic and promote road safety. All proposals have been agreed by the Cabinet Member for Planning, Transportation and Recycling to proceed to formal consultation.



-  PROPOSED DOUBLE YELLOW LINE & TERMINAL
-  PROPOSED SINGLE YELLOW LINE & TERMINAL
-  PROPOSED SCHOOL KEEP CLEAR MARKING

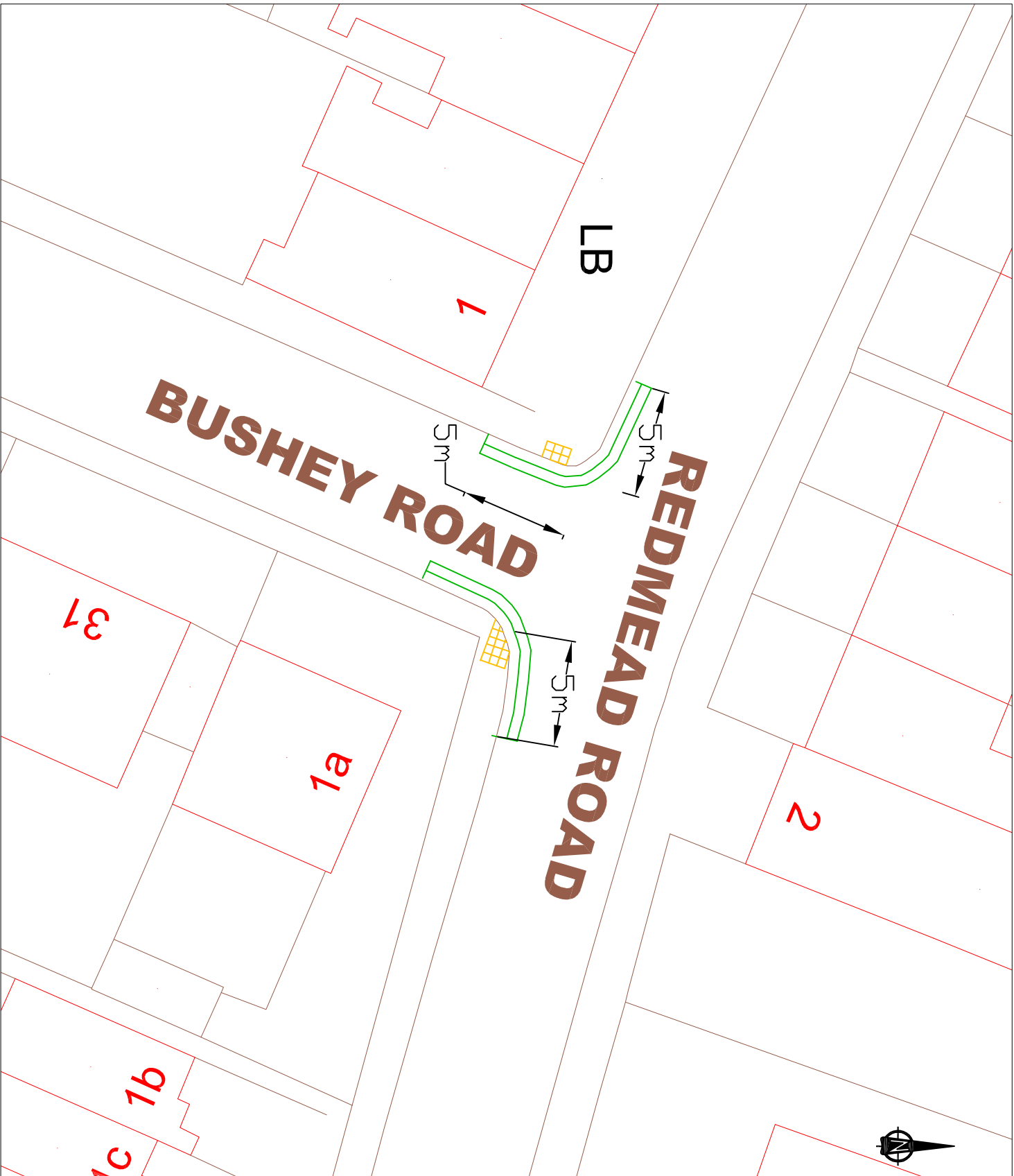
This map is based upon Ordnance Survey material with the permission of Ordnance Survey on behalf of the Controller of Her Majesty's Stationery Office. Any unauthorised reproduction infringes Crown copyright and may lead to prosecution or civil proceedings.  
London Borough of Hillingdon 100019223 2013



**Project**  
Road Safety Programme

**Description**  
Kewferry Road, Northwood

<b>Scale</b> 1:200	<b>Designed</b> CH	<b>Drawn</b> CH	<b>Date</b> Jan 2013
	<b>Project No.</b> RSP	<b>Drawing No.</b> 1	<b>Rev.</b> A



DYL  
PROPOSED DOUBLE YELLOW  
LINE & TERMINAL

This map is based upon Ordnance Survey material with the permission of Ordnance Survey. It is not to be used for navigation. Ordnance Survey, the Ordnance Survey logo, the Crown Copyright, and the Ordnance Survey name are registered trademarks of Ordnance Survey. Unauthorised reproduction infringes Crown copyright and may lead to prosecution or civil proceedings. London Borough of Hillingdon 100019283 2013



**HILLINGDON**  
LONDON

Project  
ROAD SAFETY PROGRAMME

Description  
Redmead Road /  
Bushey Road, Hayes

Scale	Drawn	Checked	Drawn	Checked
N.T.S	CH. 01/13			
Page Size	Project No.	Rev.		
A4	RSPD1	A		