

LONDON BOROUGH OF HILLINGDON THE HILLINGDON (BROWN BADGE ON-STREET PARKING PLACES) TRAFFIC ORDER 2012
 THE HILLINGDON (HIGH STREET, RUISLIP) (STOP AND SHOP SCHEME) (ON STREET PARKING PLACES) ORDER 2005 (AMENDMENT NO.) 2012
 THE HILLINGDON (ON STREET PARKING PLACES) (HAYES TOWN CENTRE) ORDER 2003 (AMENDMENT NO.) ORDER 2012
 THE HILLINGDON (PARKING PLACES) (CONSOLIDATION) TRAFFIC ORDER 1994 (AMENDMENT NO.) ORDER 2012
 PROPOSED BROWN BADGE PARKING PLACES

Hillingdon Council gives notice that it intends to make these Orders, which will:-

- 1. Convert existing Pay & Display parking places to Brown Badge permit holder parking places** (operational between 8.00am and 6.30pm Monday to Saturday) in sections of roads listed in Schedule 1 to this notice. The maximum period for which a vehicle may be left during the permitted hours is two hours, if it displays a valid Brown Badge permit and ticket from a ticket parking machine with the charges shown below.

Parking Period	Standard Charge	HillingdonFirst Cardholder Tariff
30 minutes	Free(on displaying a ticket)	Free(on displaying a ticket)
60 minutes	70p	20p
90 minutes	£1.40	40p
Up to 2 hours	£2.10	60p

- 2. Convert existing Pay & Display parking places to Brown Badge permit holder parking places** (operational between 8.00am and 6.30pm Monday to Saturday) in a section Belmont Road, Uxbridge listed in Schedule 2 to this notice. The maximum period for which a vehicle may be left during the permitted hours is two hours, if it displays a valid Brown Badge permit and ticket from a ticket parking machine with the charges shown below.

Parking Period	Standard Charge	HillingdonFirst Cardholder Tariff
For each 15 minutes up to a maximum of 2 hours	80p	30p

Copies of the proposed Orders together with full details, a plan and the Council's statement of reasons for the proposals can be seen at Uxbridge, Ruislip and Botwell Green Libraries and by appointment at, Civic Centre, Uxbridge during normal office hours until 3rd October 2012. Further information can be obtained by telephoning Planning, Environment, Education and Community Services on 01895 250631.

If you wish to comment on, or object to the proposals please write by 3rd October 2012, stating grounds for objection and your home address to Transport & Projects, Planning, Environment and Community Services, Civic Centre, Uxbridge, Middlesex UB8 1UW quoting reference 4W/06/7.49

Dated this 12 day of September 2012

JEAN PALMER,

Deputy Chief Executive & Corporate Director of Planning, Environment, Education and Community Services.

SCHEDULE 1

HIGH STREET, RUISLIP – Northeast side, from a point 4.5 metres southeast of the northwestern flank wall of No. 43 High Street, Ruislip, southeastwards for a distance of 11 metres.

COLDHARBOUR LANE, HAYES – Southeast side, from a point in line with the common boundary of Nos. 48 and 50 Coldharbour Lane, Hayes, southwestwards for a distance of 10.5 metres.

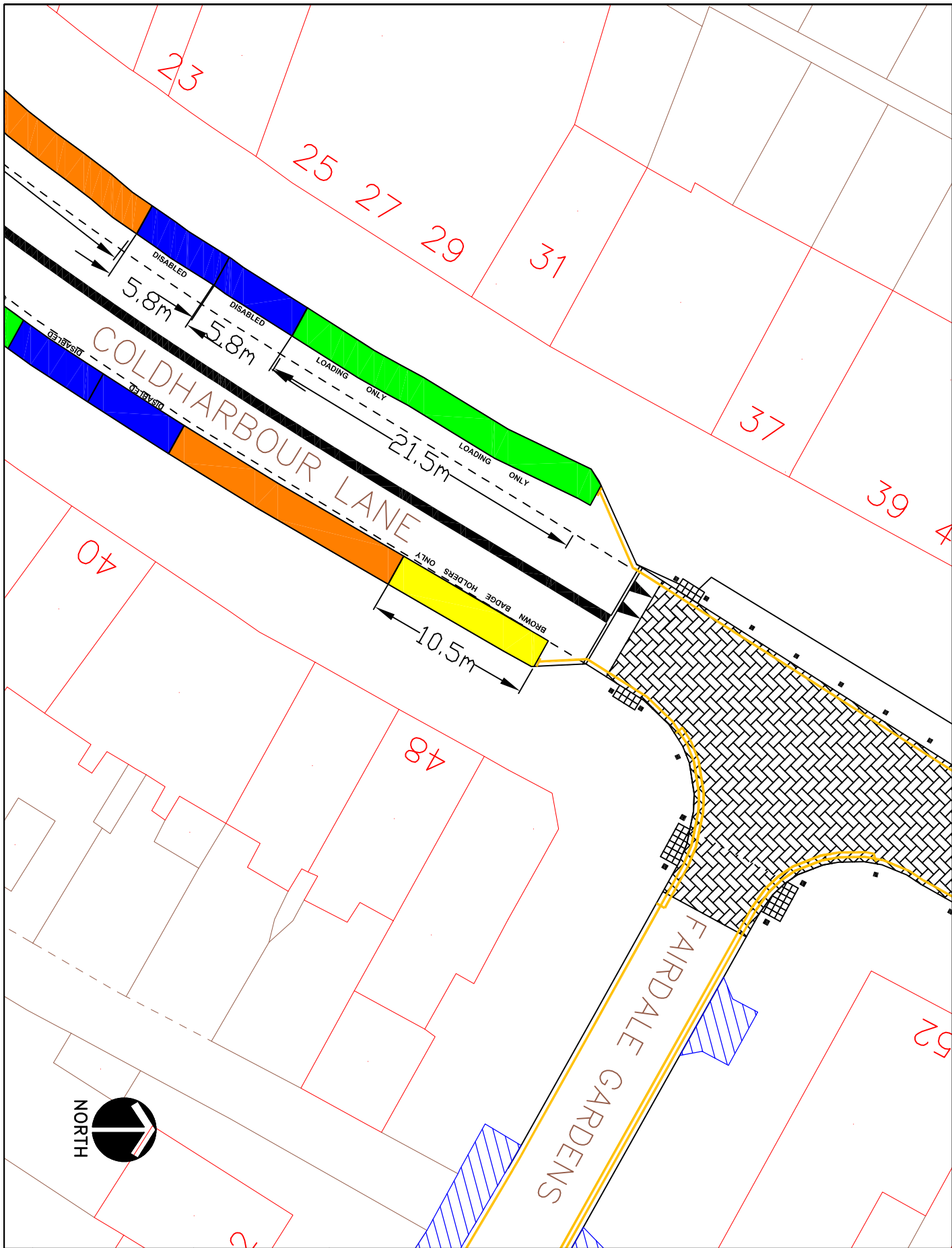
SCHEDULE 2

BELMONT ROAD, UXBRIDGE - Southeast side, from a point 11.6 metres northeast of the northeast kerbline of Baker's Road, northeastwards for a distance of 11.3 metres.

STATEMENT OF REASONS

The Council has decided to designate parking bays for the exclusive use of residents of the London Borough of Hillingdon over 65 years of age who display the appropriate brown badge.

Appendix C



KEY	
	EXISTING YELLOW LINE
	DWT
	NEW DOUBLE YELLOW LINE & TERMINAL
	S/T
	NEW SINGLE YELLOW LINE & TERMINAL
	BROWN BADGE HOLDERS ONLY BAYS
	PAY AND DISPLAY BAY
	LOADING BAY
	DISABLED BAY
PARKING BAYS ARE 2 METRES WIDE UNLESS NOTED	

This map is based upon Ordnance Survey material with the permission of Ordnance Survey on behalf of the Controller of Her Majesty's Stationery Office. All Crown Copyright, copyright and may lead to prosecution or other proceedings. London Borough of Hillingdon 100019283 ©2011



HILLINGDON
LONDON

TRANSPORT & PROJECTS
PLANNING, ENVIRONMENT, EDUCATION
AND COMMUNITY SERVICES DIRECTORATE
ONE CENTRE WAY, HAYES, UX8 2JX
TEL: 01895 272005/01895 258076

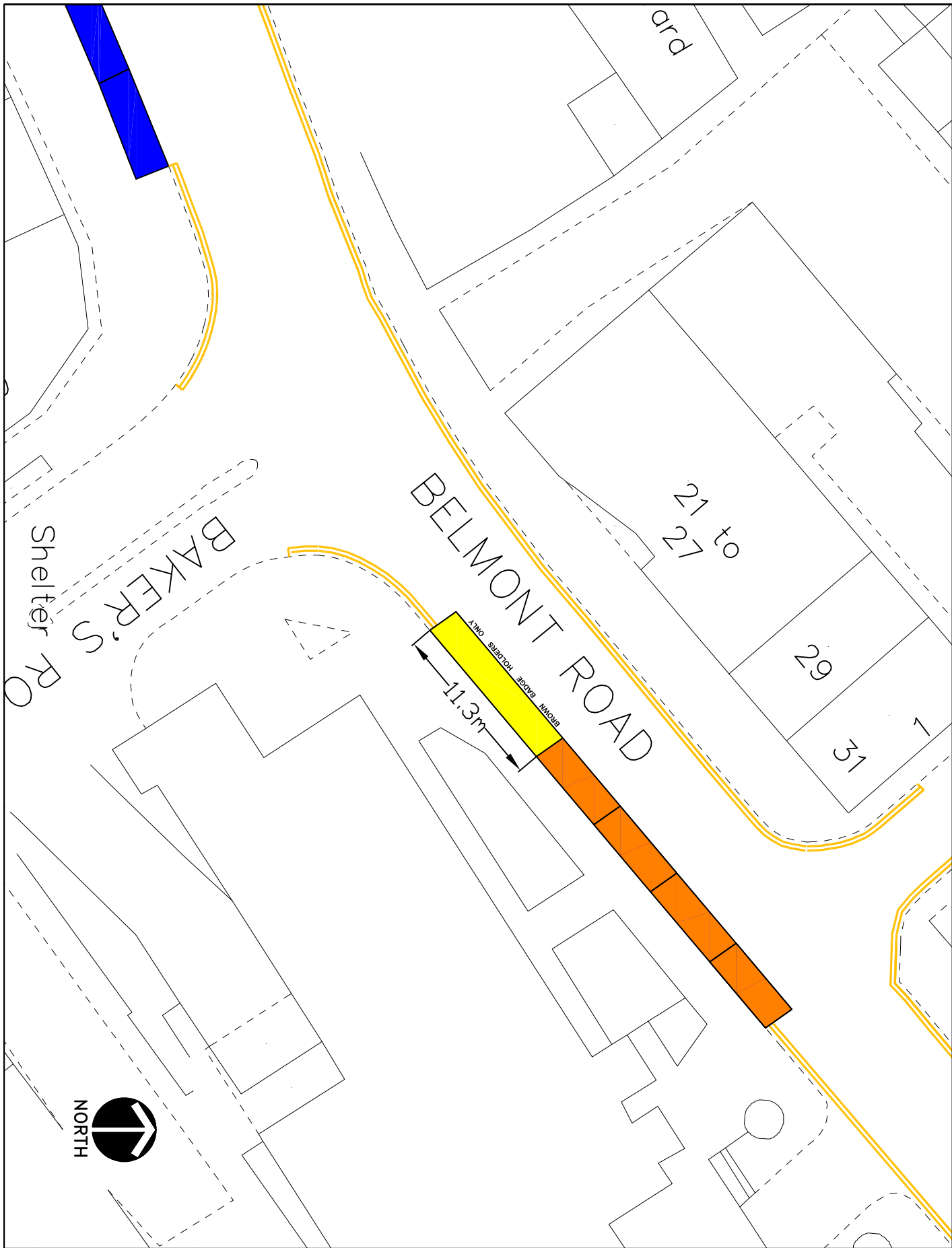
Project
**Brown Badge
Holder Bays**

Description
Coldharbour Lane,
Hayes

Scale
NTS

Drawn (initials/date)
HT 09/11

Appendix A



KEY	
	EXISTING YELLOW LINE
	NEW DOUBLE YELLOW LINE & TERMINAL
	NEW SINGLE YELLOW LINE & TERMINAL
	BROWN BADGE HOLDERS ONLY BAYS
	PAY AND DISPLAY BAY
	LOADING BAY
	DISABLED BAY
PARKING BAYS ARE 2 METRES WIDE UNLESS NOTED	

This map is based upon Ordnance Survey material with the permission of Ordnance Survey on behalf of the Controller of Her Majesty's Stationery Office. All Crown copyright, copyright and other rights in the Ordnance Survey data are reserved. No warranty is made by the Controller of Her Majesty's Stationery Office as to the accuracy or completeness of the information shown on this map. London Borough of Hillingdon 100019283 ©2011



HILLINGDON
LONDON

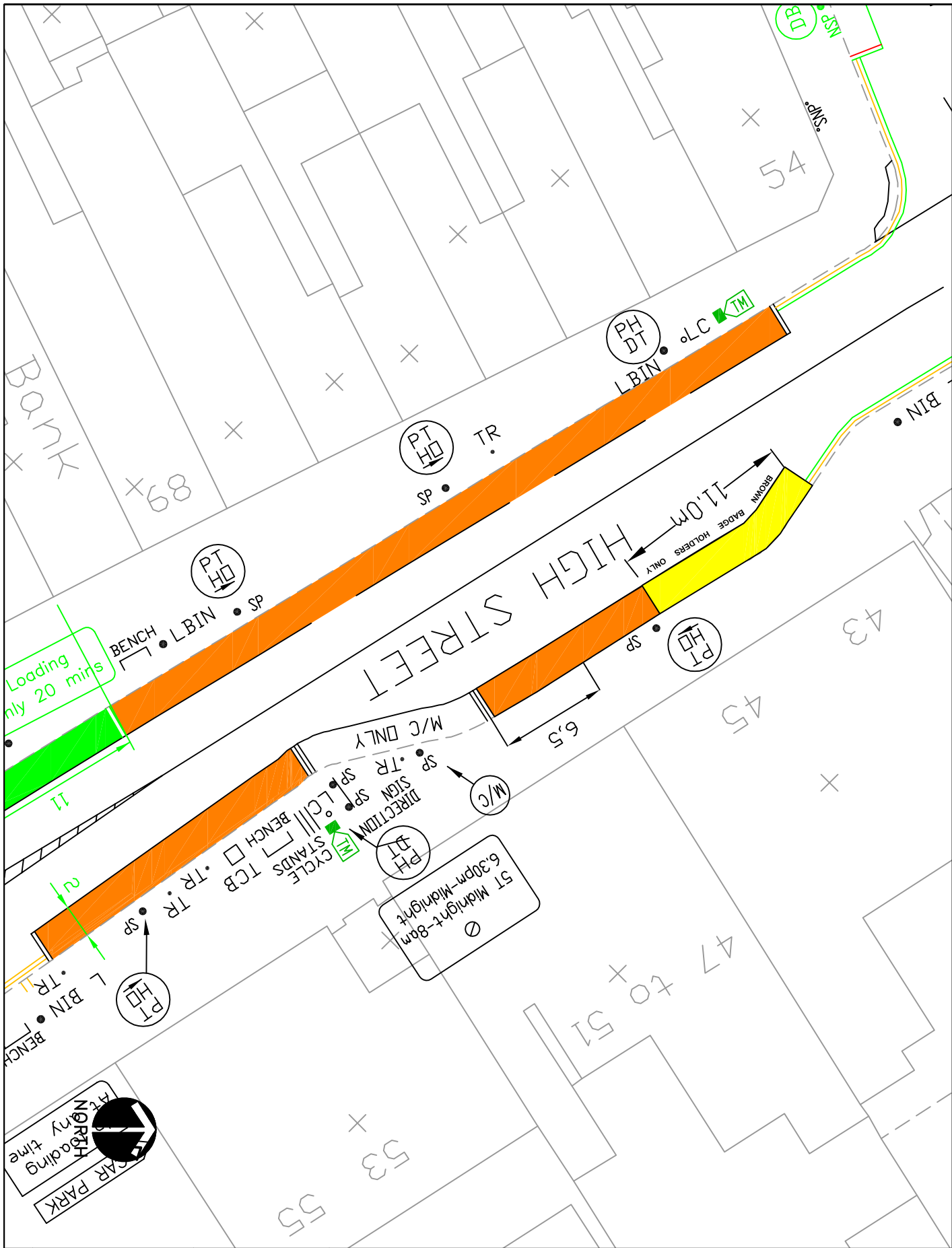
TRANSPORT & PROJECTS
PLANNING, ENVIRONMENT, EDUCATION
AND COMMUNITY SERVICES DIRECTORATE
ONE CENTRE WAY, 01895 272005/01895 258078

Project
Brown Badge
Holder Bays

Description
Belmont Road,
Uxbridge

Scale
NTS
Drawn (initials/date)
HT 09/11

Appendix B



KEY

	EXISTING YELLOW LINE
	NEW DOUBLE YELLOW LINE & TERMINAL
	NEW SINGLE YELLOW LINE & TERMINAL
	BROWN BADGE HOLDERS ONLY BAYS
	PAY AND DISPLAY BAY
	LOADING BAY
	DISABLED BAY
	PARKING BAYS ARE 2 METRES WIDE UNLESS NOTED

This plan is based upon Ordnance Survey material with the permission of Ordnance Survey on behalf of the Controller of Her Majesty's Stationery Office. Crown Copyright. Reproduction in any form without the written consent of Ordnance Survey is prohibited. Copyright © 2011 London Borough of Hillingdon 100019283 ©2011



HILLINGDON
LONDON
TRANSPORT & PROJECTS
PLANNING, ENVIRONMENT, EDUCATION
AND COMMUNITY SERVICES DIRECTORATE
ONE CENTRE WAY, RUISLIP, HILLINGDON, MIDDLESEX, M5 2TU
Tel: 01895 272005/01895 258576

Project
Brown Badge
Holder Bays

Description
High Street, Ruislip

Scale NTS
Drawn HT 09/11