

LONDON BOROUGH OF HILLINGDON
THE HILLINGDON (ON STREET PARKING PLACES)(ICKENHAM)
(RESIDENTS) ZONE IC ORDER 2011 (AMENDMENT NO.) ORDER 2012
THE HILLINGDON (WAITING AND LOADING RESTRICTION) (CONSOLIDATION)
(AMENDMENT NO.) ORDER 2012

PROPOSED EXTENSION TO THE ICKENHAM PARKING MANAGEMENT SCHEME

Hillingdon Council gives notice that it intends to make these Orders, which will:-

- 1. Establish permit parking places** (operational between 9.00am and 5.00pm Monday to Friday) in which a vehicle may be left during the permitted hours if it displays a valid IC permit in roads listed in Schedule 1 to this notice.
- 2. Impose waiting restrictions** in roads listed in Schedule 1 to this notice operational between 9.00am and 5.00pm Monday to Friday.
- 3. Impose 'at any time' waiting restrictions** in sections of the roads listed in Schedule 1 and 2 to this notice.
- 4. Add the addresses** to Schedule 3 of this notice for the purpose of the definition of residents in the Ickenham Parking Management Scheme Zone IC.

RESIDENTS PERMITS - £0 - 1st vehicle, all subsequent - £40 per annum

VISITORS VOUCHERS First book of 10 per household per annum- free.

£5 - per book of 10 thereafter.

Copies of the proposed Orders together with full details, a plan and the Council's statement of reasons for the proposals can be seen at Ickenham Library and by appointment at, Civic Centre, Uxbridge during normal office hours until 5th September 2012. Further information can be obtained by telephoning Planning, Environment, Education and Community Services on 01895 277006.

If you wish to comment on, or object to the proposals please write by 5th September 2012, stating grounds for objection and your home address to Transport & Projects, Planning, Environment, Education and Community Services, Civic Centre, Uxbridge, Middlesex UB8 1UW quoting reference 4W/06/7.27/KU

Dated this 15th day of August 2012

JEAN PALMER,

Deputy Chief Executive & Corporate Director of Planning, Environment, Education and Community Services.

SCHEDULE 1

**MILTON COURT
BONIFACE ROAD
RECTORY WAY (BETWEEN THE JUNCTION OF SWAKELEYS ROAD TO OUTSIDE NO. 26
RECTORY WAY)
LONG LANE (SERVICE ROAD FRONTING NOS. 30-56)**

SCHEDULE 2

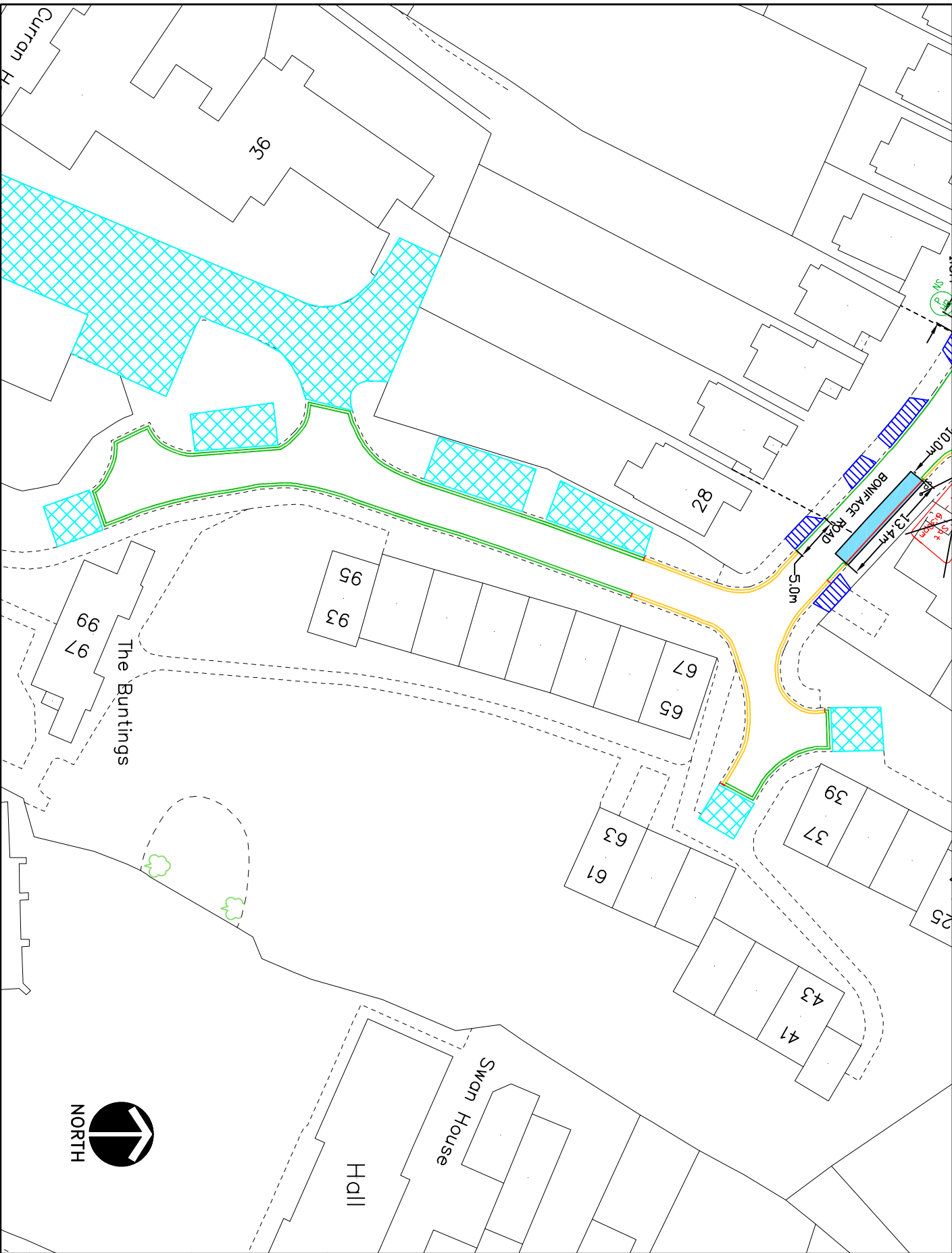
**MILTON ROAD
ALMOND AVENUE**

SCHEDULE 3

**GLEBE AVENUE – NOS. 2A TO 14A
LONG LANE – NOS. 11A-19A**

STATEMENT OF REASONS

The proposals reflect responses received to informal consultation on a Parking Management Scheme in the Ickenham area, which will help restore the balance of parking in favour of residents and their visitors.



KEY

- EXISTING YELLOW LINE
- NEW DOUBLE YELLOW LINE & TERMINAL
- NEW SINGLE YELLOW LINE & TERMINAL
- PERMIT HOLDER ONLY BAY/PLACE
- PARKING BAYS ARE 2 METRES WIDE UNLESS NOTED
- LAMP COLUMN
- SIGNPOST
- NEW SIGN
- NEW SIGNPOST
- REMOVE SIGNPOST
- CROSSOVER
- PERMIT HOLDER ONLY SIGN
- ZONE ENTRY SIGN
- ZONE EXIT SIGN
- REMOVE SIGN
- EXTENT OF PRIVATE AREAS

This map is based upon Ordnance Survey material with the permission of Ordnance Survey on behalf of the Controller of Her Majesty's Stationery Office. Ordnance Survey copyright, copyright and may lead to prosecution or other proceedings. London Borough of Hillingdon 100019283 ©2012



HILLINGDON
LONDON

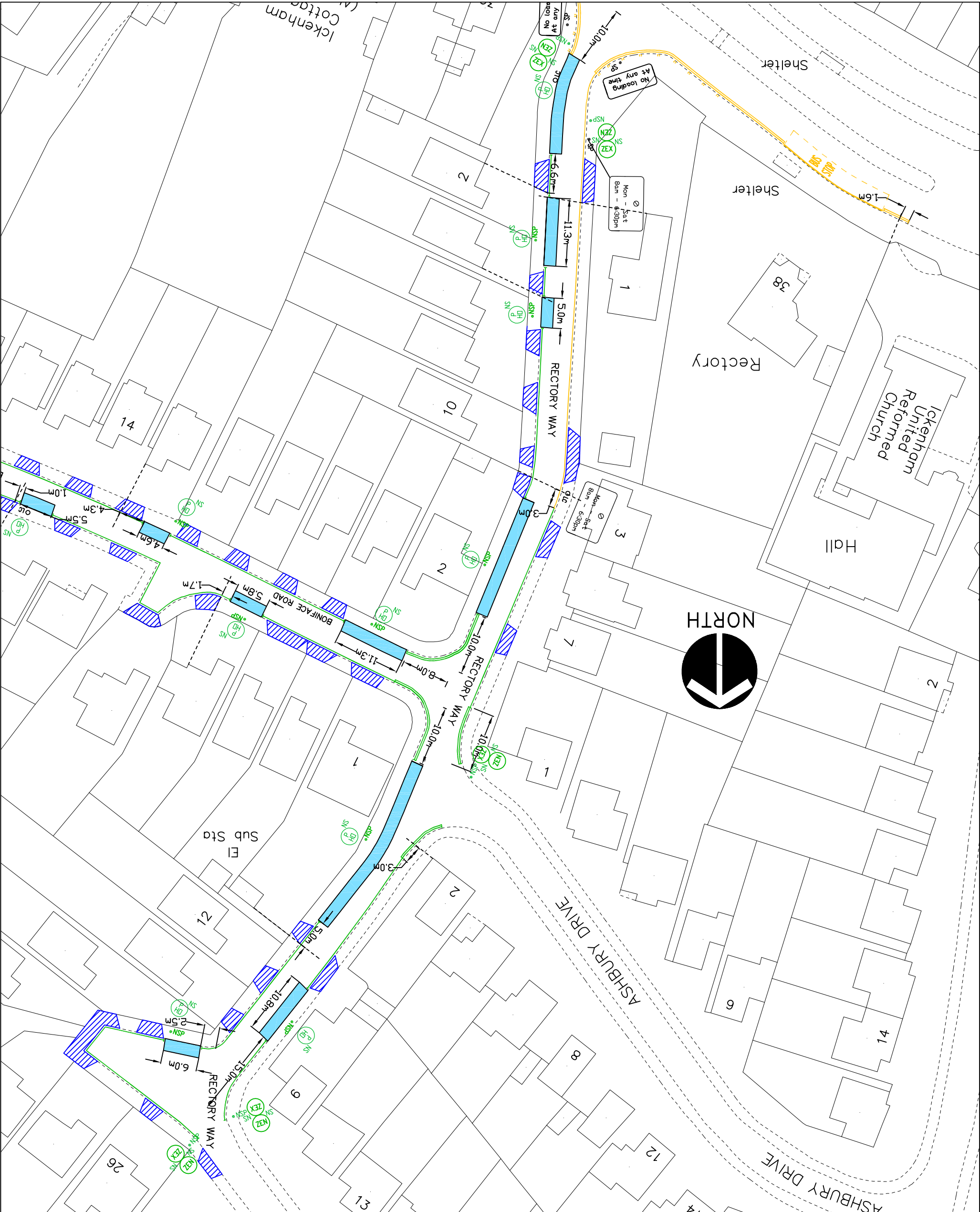
TRANSPORT & PROJECTS
PLANNING, ENVIRONMENT, EDUCATION
AND COMMUNITY SERVICES DIRECTORATE
ONE CENTRE WAY, 01895 272005/01895 258578

Project
Proposed extension to the Ickenham Parking Management Scheme Zone 1C

Description
Boniface Road (The Buntings)

Scale
1:600 (A4)

Drawn
KU



KEY

- EXISTING YELLOW LINE
- NEW SINGLE YELLOW LINE & TERMINAL
- NEW DOUBLE YELLOW LINE & TERMINAL
- PERMIT HOLDER ONLY BAY
- PARKING BAYS ARE 2m WIDE UNLESS NOTED
- LAMP COLUMN
- SIGNPOST
- NEW SIGN
- NEW SIGNPOST
- REMOVE SIGNPOST
- CROSSOVER
- PERMIT HOLDER ONLY SIGN
- DISABLED PARKING BAY SIGN
- ZONE ENTRY SIGN
- ZONE EXIT SIGN
- REMOVE SIGN
- EXTENT OF PRIVATE AREAS

This map is based upon Ordnance Survey material with the permission of Ordnance Survey on behalf of the Controller of Her Majesty's Stationary Office © Crown copyright. Unauthorised reproduction infringes Crown copyright and may lead to prosecution or civil proceedings.

London Borough of Hillingdon 100019283 ©2012

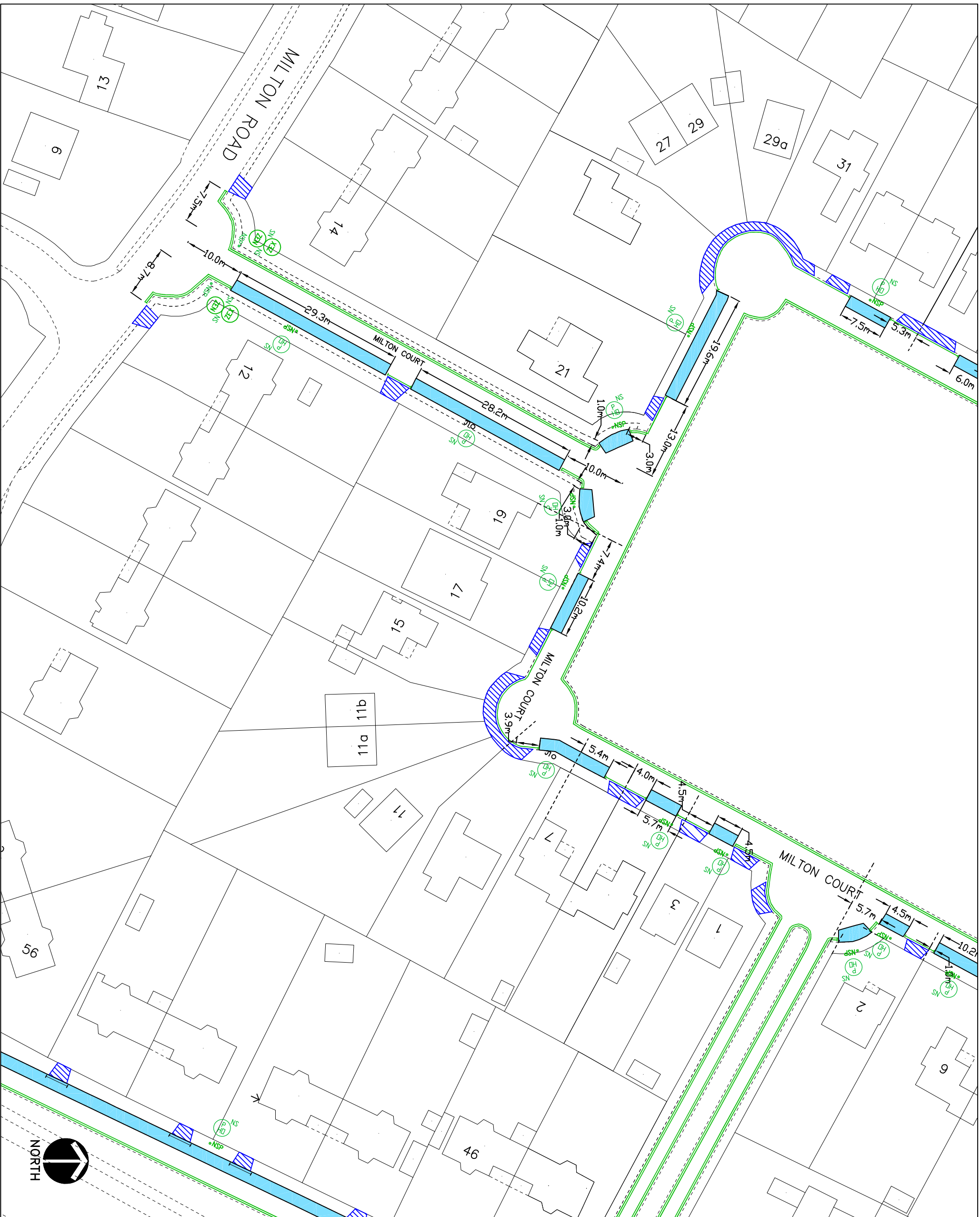


TRANSPORT & PROJECTS
 PLANNING, ENVIRONMENT, EDUCATION AND
 AND COMMUNITY SERVICES DIRECTORATE
 CIVIC CENTRE 4W/05, HIGH STREET, UXBRODE, URB 11W
 TEL NO. 01895 277008/01895 250676

Project: Proposed extension to the
 Ickenham Parking Management
 Scheme Zone 1C

Description:
 Rectory Way
 (between the junction of
 Swakeleys Road to outside No.
 26 Rectory Way)

Scale	Designed	Drawn	Date
1:600(A3)	KU	KU	08/08/12



KEY

	EXISTING YELLOW LINE
	NEW SINGLE YELLOW LINE & TERMINAL
	NEW DOUBLE YELLOW LINE & TERMINAL
	PERMIT HOLDER ONLY BAY
	PARKING BAYS ARE 2m WIDE UNLESS NOTED
	LAMP COLUMN
	SIGNPOST
	NEW SIGN
	NEW SIGNPOST
	REMOVE SIGNPOST
	CROSSOVER
	PERMIT HOLDER ONLY SIGN
	DISABLED PARKING BAY SIGN
	ZONE ENTRY SIGN
	ZONE EXIT SIGN
	REMOVE SIGN
	EXTENT OF PRIVATE AREAS

This map is based upon Ordnance Survey material with the permission of Ordnance Survey on behalf of the Controller of Her Majesty's Stationery Office. Crown copyright. Unauthorised reproduction infringes Crown copyright and may lead to prosecution or civil proceedings.

London Borough of Hillingdon 100019283 ©2012

HILLINGDON
LONDON

TRANSPORT & PROJECTS
PLANNING, ENVIRONMENT, EDUCATION AND COMMUNITY SERVICES DIRECTORATE
CMC CENTRE 4W/05, HIGH STREET, UXBRODE, UBA 11W
Tel No. 01895 277008/01895 250876

Project: Proposed extension to the Ickenham Parking Management Scheme Zone 1C

Description: Milton Court Sht. 2 of 2

Scale 1:600(A3)	Designed KU	Drawn KU	Date 08/08/12
--------------------	----------------	-------------	------------------



KEY	
	EXISTING YELLOW LINE
	NEW SINGLE YELLOW LINE & TERMINAL
	NEW DOUBLE YELLOW LINE & TERMINAL
	PERMIT HOLDER ONLY BAY
	PARKING BAYS ARE 2m WIDE UNLESS NOTED
	LAMP COLUMN
	SIGNPOST
	NEW SIGN
	NEW SIGNPOST
	REMOVE SIGNPOST
	CROSSOVER
	PERMIT HOLDER ONLY SIGN
	DISABLED PARKING BAY SIGN
	ZONE ENTRY SIGN
	ZONE EXIT SIGN
	REMOVE SIGN
	EXTENT OF PRIVATE AREAS

This map is based upon Ordnance Survey material with the permission of Ordnance Survey on behalf of the Controller of Her Majesty's Stationary Office. Crown copyright. Unauthorised reproduction infringes Crown copyright and may lead to prosecution or civil proceedings.

London Borough of Hillingdon 100019283 ©2012

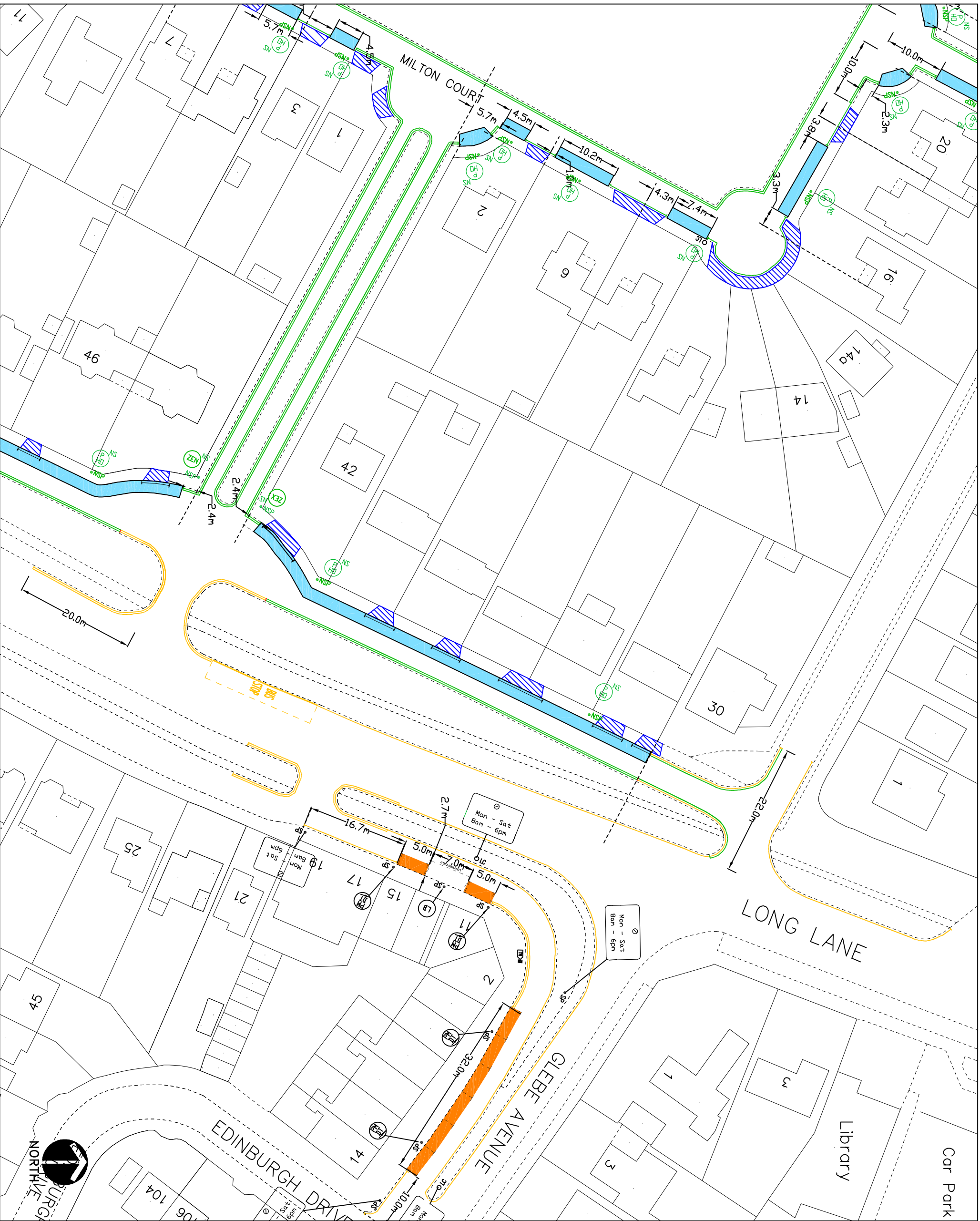


HILLINGDON
 TRANSPORT & PROJECTS
 PLANNING, ENVIRONMENT, EDUCATION AND
 AND COMMUNITY SERVICES DIRECTORATE
 CIVIC CENTRE 4W/05, HIGH STREET, UXBIDGE, URB 11W
 TEL NO. 01895 277008/01895 250876

Project Proposed extension to the Ickenham Parking Management Scheme Zone 1C

Description Milton Court
 Sht. 1 of 2

Scale 1:600(A3)	Designed KU	Drawn KU	Date 08/08/12
--------------------	----------------	-------------	------------------



- KEY**
- EXISTING YELLOW LINE
 - NEW SINGLE YELLOW LINE & TERMINAL
 - NEW DOUBLE YELLOW LINE & TERMINAL
 - PERMIT HOLDER ONLY BAY
 - PARKING BAYS ARE 2m WIDE UNLESS NOTED
 - LAMP COLUMN
 - SIGNPOST
 - NEW SIGN
 - NEW SIGNPOST
 - REMOVE SIGNPOST
 - CROSSOVER
 - PERMIT HOLDER ONLY SIGN
 - DISABLED PARKING BAY SIGN
 - ZONE ENTRY SIGN
 - ZONE EXIT SIGN
 - REMOVE SIGN
 - EXTENT OF PRIVATE AREAS

This map is based upon Ordnance Survey material with the permission of Ordnance Survey on behalf of the Controller of Her Majesty's Stationary Office © Crown copyright. Unauthorised reproduction infringes Crown copyright and may lead to prosecution or civil proceedings.

London Borough of Hillingdon 100019283 ©2012

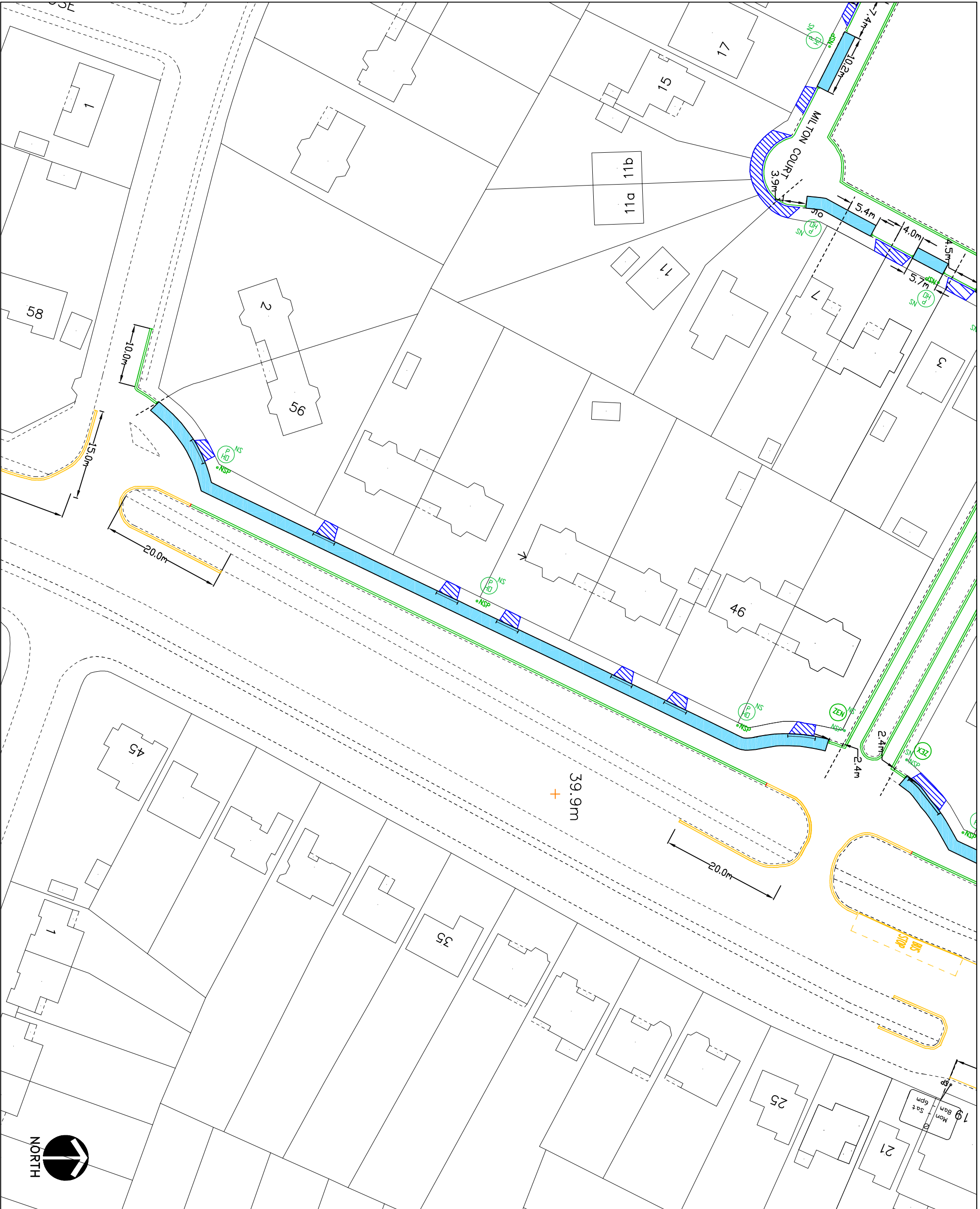
HILLINGDON
LONDON

TRANSPORT & PROJECTS
PLANNING, ENVIRONMENT, EDUCATION AND
AND COMMUNITY SERVICES DIRECTORATE
ONE CENTRE 4W/05, HIGH STREET, UXBRODE, UBA 11W
Tel No. 01895 277008/01895 250876

Project: Proposed extension to the
Ickenham Parking Management
Scheme Zone 1C

Description:
Long Lane
Sht. 2 of 2

Scale: 1:600(A3)
Designed: KU
Drawn: KU
Date: 08/08/12



- KEY**
- EXISTING YELLOW LINE
 - NEW SINGLE YELLOW LINE & TERMINAL
 - NEW DOUBLE YELLOW LINE & TERMINAL
 - PERMIT HOLDER ONLY BAY
 - PARKING BAYS ARE 2m WIDE UNLESS NOTED
 - LAMP COLUMN
 - SIGNPOST
 - NEW SIGN
 - NEW SIGNPOST
 - REMOVE SIGNPOST
 - CROSSOVER
 - PERMIT HOLDER ONLY SIGN
 - DISABLED PARKING BAY SIGN
 - ZONE ENTRY SIGN
 - ZONE EXIT SIGN
 - REMOVE SIGN
 - EXTENT OF PRIVATE AREAS

This map is based upon Ordnance Survey material with the permission of Ordnance Survey on behalf of the Controller of Her Majesty's Stationery Office © Crown copyright. Unauthorised reproduction infringes Crown copyright and may lead to prosecution or civil proceedings.

London Borough of Hillingdon 100019283 ©2012

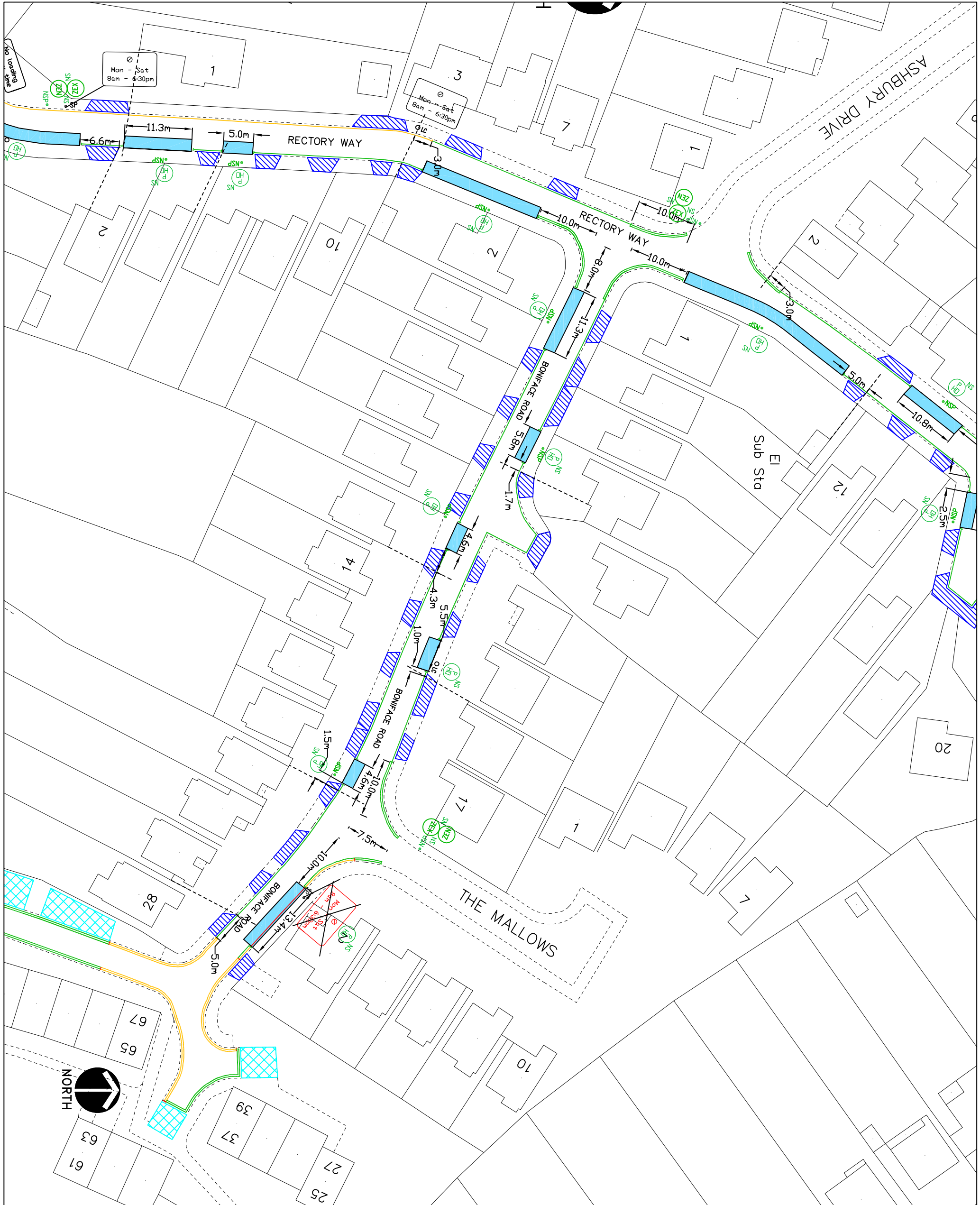
HILLINGDON
LONDON

TRANSPORT & PROJECTS
PLANNING, ENVIRONMENT, EDUCATION AND
AND COMMUNITY SERVICES DIRECTORATE
Civic Centre 4th/5th, High Street, Uxbridge, UB8 3JW
Tel No. 01895 277008/01895 250876

Project: Proposed extension to the
Ickenham Parking Management
Scheme Zone 1C

Description
Long Lane
Sht. 1 of 2

Scale 1:600(A3)	Designed KU	Drawn KU	Date 08/08/12
--------------------	----------------	-------------	------------------



KEY

	EXISTING YELLOW LINE
	NEW SINGLE YELLOW LINE & TERMINAL
	NEW DOUBLE YELLOW LINE & TERMINAL
	PERMIT HOLDER ONLY BAY
	PARKING BAYS ARE 2m WIDE UNLESS NOTED
	LAMP COLUMN
	SIGNPOST
	NEW SIGN
	NEW SIGNPOST
	REMOVE SIGNPOST
	CROSSOVER
	PERMIT HOLDER ONLY SIGN
	DISABLED PARKING BAY SIGN
	ZONE ENTRY SIGN
	ZONE EXIT SIGN
	REMOVE SIGN
	EXTENT OF PRIVATE AREAS

This map is based upon Ordnance Survey material with the permission of Ordnance Survey on behalf of the Controller of Her Majesty's Stationery Office. Crown copyright. Unauthorised reproduction infringes Crown copyright and may lead to prosecution or civil proceedings.
 London Borough of Hillingdon 100019283 ©2012

HILLINGDON
 TRANSPORT & PROJECTS
 PLANNING, ENVIRONMENT, EDUCATION AND
 AND COMMUNITY SERVICES DIRECTORATE
 CIVIC CENTRE 4th/5th FLOOR, UXBRODE, URB 11W
 TEL NO. 01895 277008/01895 250876

Project: **Proposed extension to the Ickenham Parking Management Scheme Zone 1C**

Description: **Boniface Road**

Scale 1:650(A3)	Designed KU	Drawn KU	Date 08/08/12
--------------------	----------------	-------------	------------------