

LONDON BOROUGH OF HILLINGDON  
THE HILLINGDON (PRESCRIBED ROUTES)(NO. ) TRAFFIC ORDER 2012  
BANNED LEFT TURN INTO ELGOOD AVENUE, NORTHWOOD  
Hillingdon Council gives notice that it intends to make this Order which will prohibit vehicles travelling in a southbound direction in Watford Road, Northwood, on reaching the junction with Elgood Avenue, from turning left into Elgood Avenue, between 7.00am and 9.00am Monday to Friday.

A copy of the proposed Order together with a plan and the Council's statement of reasons for the proposal can be seen at Northwood Library until 14 March 2012 and at the Civic Centre, Uxbridge by appointment during normal office hours until 6 weeks after either, the order is made or the Council decides not to proceed. Further information can be obtained by telephoning Planning, Environment, Education and Community Services Directorate on 01895 277014.

If you wish to comment on, or object to the proposals please write by 14 March 2012, stating grounds for objection and your home address, to Transport and Projects, Planning, Environment, Education and Community Services, Civic Centre, Uxbridge, Middlesex UB8 1UW quoting reference 4W/06/05270

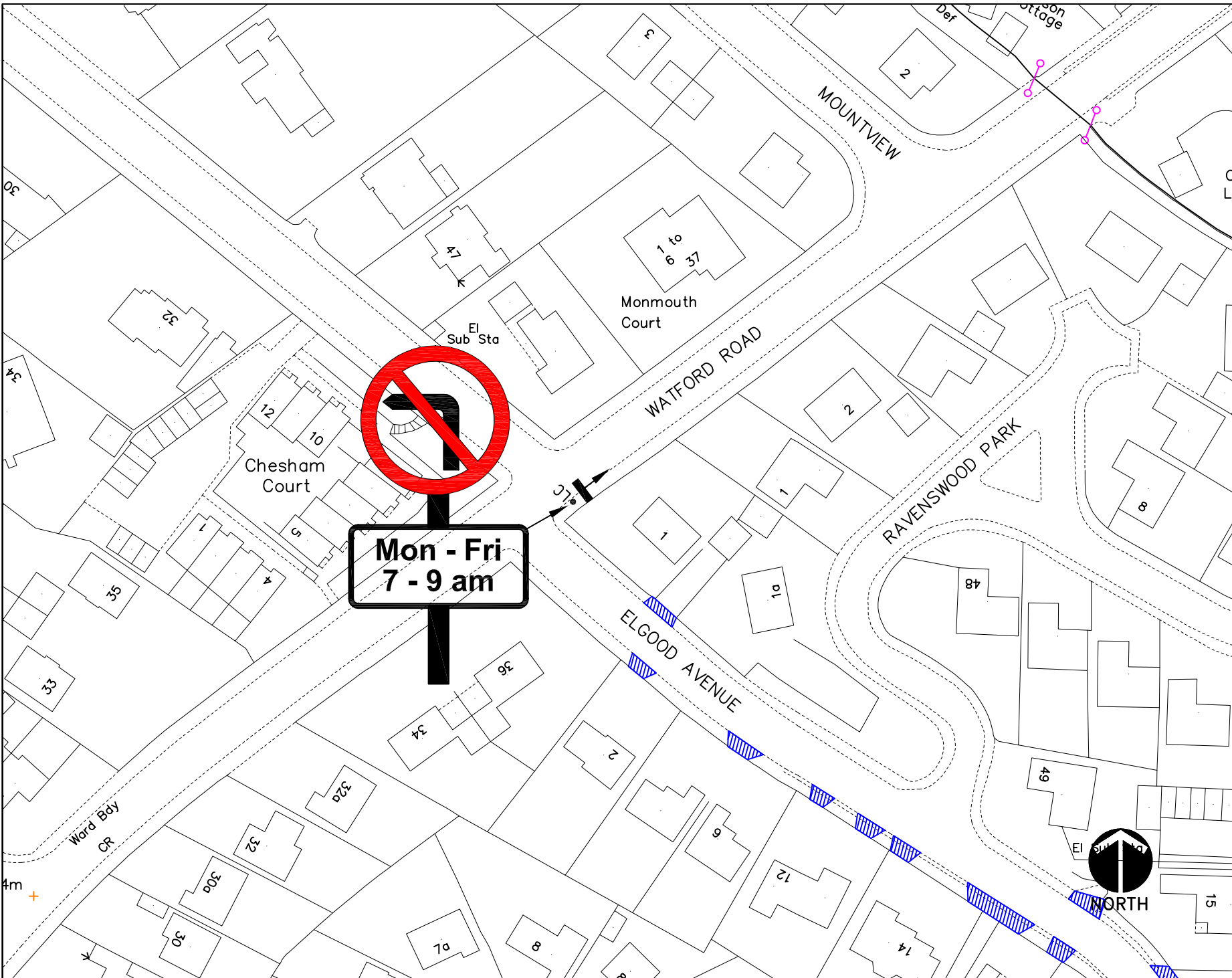
Dated this 22 day of February 2012




JEAN PALMER

Corporate Director of Planning, Environment, Education and Community Services.

#### STATEMENT OF REASONS

"The proposed limited time banned left turn for southbound traffic from Watford Road in to Elgood Avenue will deter rat-running during the morning rush hour and will promote road safety on the Gatehill Farm Estate"



- KEY**
-  LAMP COLUMN
  -  NO LEFT TURN FOR VEHICULAR TRAFFIC SIGN
  -  HOURS OF OPERATION FOR BANNED LEFT TURN

Mon - Fri  
7 - 9 am

This map is based upon Ordnance Survey material with the permission of Ordnance Survey on behalf of the Controller of Her Majesty's Stationary Office. © Crown copyright. Unauthorised reproduction infringes Crown copyright and may lead to prosecution or civil proceedings.  
London Borough of Hillingdon 100019283 ©2010

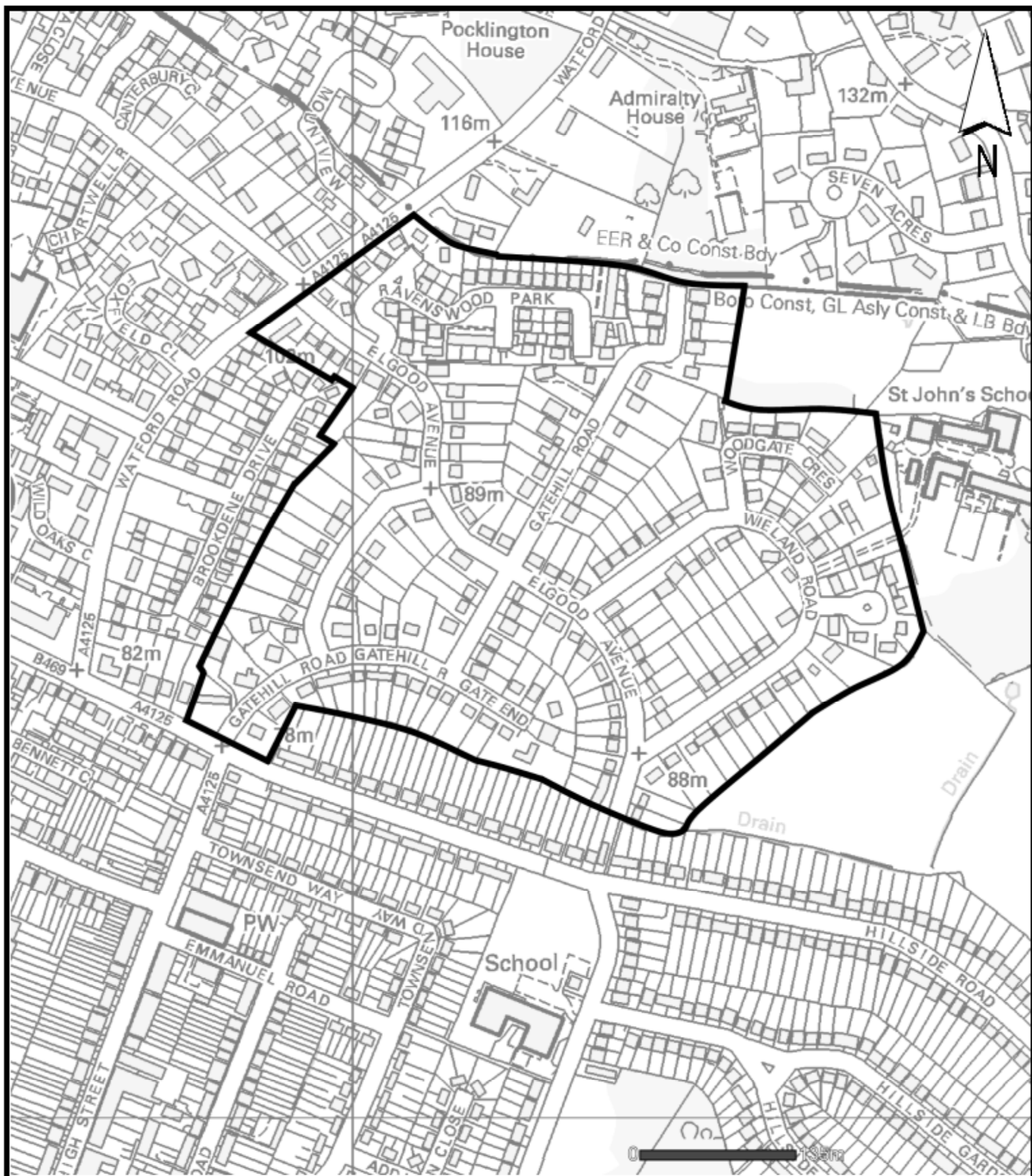


IMPROVEMENT PROJECTS  
ENVIRONMENT AND CONSUMER PROTECTION GROUP  
CIVIC CENTRE 4W/05, HIGH STREET, UXBIDGE, UB8 1UW  
Tel No. 01895 277006/01895 250676

Project  
**Elgood Avenue/Watford Road, Northwood**

Description		
Scale	Drawn (Initials/Date)	Checked (Initials/Date)
Project No.	Drawing No.	Rev.





## Gatehill Farm Estate and Ravenswood Park

## Appendix A

Date May 2010

Scale 1:4,500



Extent of the Gatehill Farm Estate and Ravenswood Park

This map is based upon Ordnance Survey material with the permission of Ordnance Survey on behalf of the Controller of Her Majesty's Stationery Office © Crown copyright. Unauthorised reproduction infringes Crown copyright and may lead to prosecution or civil proceedings. LB Hillingdon 10019283 © 2010