

LONDON BOROUGH OF HILLINGDON  
 THE HILLINGDON (WAITING & LOADING RESTRICTIONS) (AMENDMENT) ORDER 2021  
 THE HILLINGDON (ON STREET PARKING PLACES) (NORTHWOOD HILLS PARKING  
 MANAGEMENT SCHEME) ZONES NWH & JS(B) (AMENDMENT) ORDER 2021  
 THE HILLINGDON (ON STREET PARKING PLACES) (WEST DRAYTON PARKING MANAGEMENT  
 SCHEME) WD ZONES ORDER 2021

Hillingdon Council gives notice that it proposes to make these Orders which will:

**1. Install 'at any time' waiting restrictions in sections of roads as set out in the schedule to this notice below.**

**2. Establish permit parking places** (operational 'Monday to Friday 1pm to 2pm') in which a vehicle may be left during the permitted hours if it displays a valid Zone NWH permit in Alandale Drive, Highland Road, Harlyn Drive, Lyndhurst Avenue (adjacent to Nos. 12 and 14 Alandale Drive only), Winchester Road and Pinner Road (between the junctions of Alandale Drive and Joel Street), Northwood Hills.

**3. Introduce waiting restrictions operational 'Monday to Friday 1pm to 2pm'** in Alandale Drive, Highland Road, Harlyn Drive and Winchester Road, Northwood Hills.

**4. Introduce a permit holders past this point residents' parking scheme in Dale Close, Henley Gardens and Valley Close, Northwood Hills** (operational between 'Monday to Friday 1am to 2pm') in which a vehicle may be left during the permitted hours if it displays a valid Zone NWH permit.

**5. Extend the operational times of the West Drayton Parking Management Scheme in Lantern Way and Warwick Road, West Drayton to '9am to 10pm everyday'.**

RESIDENT PERMIT CHARGES PER ANNUM			
1 <sup>st</sup> Permit – Free of charge	2 <sup>nd</sup> Permit - £100	3 <sup>rd</sup> Permit - £120	4 <sup>th</sup> Permit - £150
5 <sup>th</sup> Permit and any subsequent permits - £200			
VISITORS VOUCHERS			
First book of 10 per household per annum- free. £10 - per book of 10 thereafter			

Copies of the notice of proposals, proposed Orders together with full details, plans and the Council's statement of reasons for the proposal can be sent upon request or viewed online at <https://www.hillingdon.gov.uk/improvement-schemes> until 5th May 2021. Further information can be obtained by email [parkingmanagementschemes@hillingsdon.gov.uk](mailto:parkingmanagementschemes@hillingsdon.gov.uk). If you wish to comment on, or object to the proposals please write or email by 5<sup>th</sup> May 2021, stating grounds for objection and your home address to Transport & Projects, Residents Services, Civic Centre, Uxbridge, Middlesex UB8 1UW quoting reference 3N/04/14/04/21. Dated this the 14<sup>th</sup> day of April 2021.

PERRY SCOTT,

Director of Infrastructure, Building Services & Transport

SCHEDULE  
PROPOSED 'AT ANY TIME' WAITING RESTRICTIONS

ALANDALE DRIVE, NORTHWOOD HILLS

- i) At the junction with Lyndhurst Avenue.
- ii) Along the north side of junction with Dale Close.

DALE CLOSE, NORTHWOOD HILLS – At the north side of the junction with Alandale Drive.

LYNDHURST AVENUE, NORTHWOOD HILLS – At the junction with Alandale Drive.

HIGHLAND ROAD, NORTHWOOD HILLS – At the junction with Cranbourne Road.

CRANBOURNE ROAD, NORTHWOOD HILLS – At the junction with Highland Road.

HARLYN DRIVE, NORTHWOOD HILLS – On the west side of the junction with Chamberlain Way.

CHAMBERLAIN WAY, NORTHWOOD HILLS – On the west side of the junction with Harlyn Drive.

PINNER ROAD, NORTHWOOD HILLS

- i) Replace the existing single yellow line opposite the junctions with Briarwood Drive with double yellow lines.
- ii) Extend the existing double yellow lines either side of the junction with Briarwood Drive.
- iii) Extend the existing double yellow lines northwest of the junction with Hazelwood Drive,
- iv) Extend the existing double yellow lines northwest of the junction with Alandale Drive.

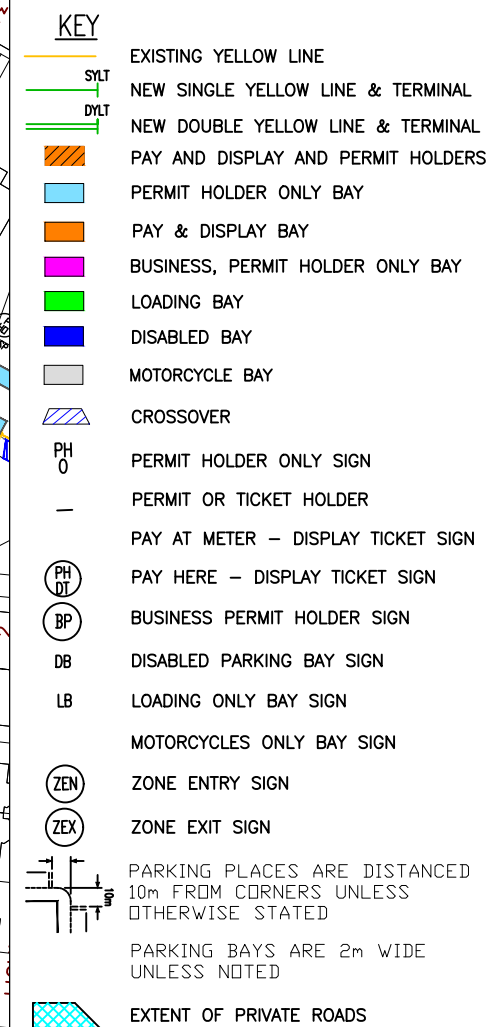
## STATEMENT OF REASONS

The proposed extension to the Northwood Hills Parking Management Scheme is intended to prevent all day non-residential parking and promote road safety.

The proposed extension to the operational times of the West Drayton Parking Management Scheme in Lantern Way and Warkwick Road, West Drayton will prevent non-residential parking outside the times that the current scheme operates.



**Any public highway, within scheme area, not marked as either a double yellow line or a parking place will be a single yellow line.**



This map is based upon Ordnance Survey material with the permission of Ordnance Survey on behalf of the Controller of Her Majesty's Stationery Office © Crown copyright. Unauthorised reproduction infringes Crown copyright and may lead to prosecution or civil proceedings.

London Borough of Hillingdon 100019283 ©2011



TRANSPORT & PROJECTS  
RESIDENTS SERVICES  
CIVIC CENTRE 3N/04, HIGH STREET, UXBRIDGE, UB8 1UW

**Northwood Hills  
Parking Management Scheme  
Mon-Fri 1-2pm**

	Description
--	-------------

## Highland Road

1 of 2

Scale	Designed	Drawn	Date
Project No.		Drawing No.	Rev.
NWH 2021 Extension		2	



Northwood Recreation Ground

Any public highway, within scheme area, not marked as either a double yellow line or a parking place will be a single yellow line.

KEY

SYLT

DYLT

EXISTING YELLOW LINE

NEW SINGLE YELLOW LINE & TERMINAL

NEW DOUBLE YELLOW LINE & TERMINAL

PAY AND DISPLAY AND PERMIT HOLDERS

PERMIT HOLDER ONLY BAY

PAY & DISPLAY BAY

BUSINESS, PERMIT HOLDER ONLY BAY

LOADING BAY

DISABLED BAY

MOTORCYCLE BAY

CROSSOVER

PERMIT HOLDER ONLY SIGN

PERMIT OR TICKET HOLDER

PAY AT METER – DISPLAY TICKET SIGN

PAY HERE – DISPLAY TICKET SIGN

BUSINESS PERMIT HOLDER SIGN

DISABLED PARKING BAY SIGN

LOADING ONLY BAY SIGN

MOTORCYCLES ONLY BAY SIGN

ZONE ENTRY SIGN

ZONE EXIT SIGN

PARKING PLACES ARE DISTANCED 10m FROM CORNERS UNLESS OTHERWISE STATED

PARKING BAYS ARE 2m WIDE UNLESS NOTED

EXTENT OF PRIVATE ROADS

This map is based upon Ordnance Survey material with the permission of Ordnance Survey on behalf of the Controller of Her Majesty's Stationery Office. © Crown copyright. Unauthorised reproduction infringes Crown copyright and may lead to prosecution or civil proceedings.  
London Borough of Hillingdon 100019283 ©2011

TRANSPORT & PROJECTS  
RESIDENTS SERVICES  
CIVIC CENTRE 3N/04, HIGH STREET, UXBRIDGE, UB8 1UW

Northwood Hills  
Parking Management Scheme  
Mon-Fri 1-2pm

Description			
Highland Road			
2 of 2			
Scale	Designed	Drawn	Date
Project No.	Drawing No.		Rev.
NWH 2021 Extension	3		

Any public highway, within scheme area, not marked as either a double yellow line or a parking place will be a single yellow line.

KEY

SYLT

DYLT

EXISTING YELLOW LINE  
NEW SINGLE YELLOW LINE & TERMINAL  
NEW DOUBLE YELLOW LINE & TERMINAL  
PAY AND DISPLAY AND PERMIT HOLDERS  
PERMIT HOLDER ONLY BAY  
PAY & DISPLAY BAY  
BUSINESS, PERMIT HOLDER ONLY BAY  
LOADING BAY  
DISABLED BAY  
MOTORCYCLE BAY  
CROSSOVER  
PERMIT HOLDER ONLY SIGN  
PERMIT OR TICKET HOLDER  
PAY AT METER – DISPLAY TICKET SIGN  
PAY HERE – DISPLAY TICKET SIGN  
BUSINESS PERMIT HOLDER SIGN  
DISABLED PARKING BAY SIGN  
LOADING ONLY BAY SIGN  
MOTORCYCLES ONLY BAY SIGN  
ZONE ENTRY SIGN  
ZONE EXIT SIGN  
PARKING PLACES ARE DISTANCED 10m FROM CORNERS UNLESS OTHERWISE STATED  
PARKING BAYS ARE 2m WIDE UNLESS NOTED  
EXTENT OF PRIVATE ROADS

This map is based upon Ordnance Survey material with the permission of Ordnance Survey on behalf of the Controller of Her Majesty's Stationery Office. © Crown copyright. Unauthorised reproduction infringes Crown copyright and may lead to prosecution or civil proceedings.  
London Borough of Hillingdon 100019283 ©2011

TRANSPORT & PROJECTS  
RESIDENTS SERVICES  
CIVIC CENTRE 3N/04, HIGH STREET, UXBRIDGE, UB8 1UW

Northwood Hills  
Parking Management Scheme  
Mon-Fri 1-2pm

Description  
Harlyn Drive

1 of 2			
Scale	Designed	Drawn	Date
Project No.	Drawing No.		Rev.
NWH 2021 Extension	4		





Any public highway, within scheme area, not marked as either a double yellow line or a parking place will be a single yellow line.

KEY

EXISTING YELLOW LINE

NEW SINGLE YELLOW LINE & TERMINAL

NEW DOUBLE YELLOW LINE & TERMINAL

PAY AND DISPLAY AND PERMIT HOLDERS

PERMIT HOLDER ONLY BAY

PAY & DISPLAY BAY

BUSINESS, PERMIT HOLDER ONLY BAY

LOADING BAY

DISABLED BAY

MOTORCYCLE BAY

CROSSOVER

PERMIT HOLDER ONLY SIGN

PERMIT OR TICKET HOLDER

PAY AT METER – DISPLAY TICKET SIGN

PAY HERE – DISPLAY TICKET SIGN

BUSINESS PERMIT HOLDER SIGN

DISABLED PARKING BAY SIGN

LOADING ONLY BAY SIGN

MOTORCYCLES ONLY BAY SIGN

ZONE ENTRY SIGN


ZONE EXIT SIGN

PARKING PLACES ARE DISTANCED 10m FROM CORNERS UNLESS OTHERWISE STATED

PARKING BAYS ARE 2m WIDE UNLESS NOTED

EXTENT OF PRIVATE ROADS

This map is based upon Ordnance Survey material with the permission of Ordnance Survey on behalf of the Controller of Her Majesty's Stationery Office. © Crown copyright. Unauthorised reproduction infringes Crown copyright and may lead to prosecution or civil proceedings.  
London Borough of Hillingdon 100019283 ©2011



TRANSPORT & PROJECTS  
RESIDENTS SERVICES  
CIVIC CENTRE 3N/04, HIGH STREET, UXBRIDGE, UB8 1UW

Northwood Hills  
Parking Management Scheme  
Mon-Fri 1-2pm

Description			
Harlyn Drive & Henley Gardens			
2 of 2			
Scale	Designed	Drawn	Date
Project No.	Drawing No.		Rev.
NWH 2021 Extension	5		







Any public highway, within scheme area, not marked as either a double yellow line or a parking place will be a single yellow line.

- KEY**
- EXISTING YELLOW LINE
  - SYLT NEW SINGLE YELLOW LINE & TERMINAL
  - DYLT NEW DOUBLE YELLOW LINE & TERMINAL
  - PAY AND DISPLAY AND PERMIT HOLDERS
  - PERMIT HOLDER ONLY BAY
  - PAY & DISPLAY BAY
  - BUSINESS, PERMIT HOLDER ONLY BAY
  - LOADING BAY
  - DISABLED BAY
  - MOTORCYCLE BAY
  - CROSSOVER
  - PH 0 PERMIT HOLDER ONLY SIGN
  - PERMIT OR TICKET HOLDER
  - PAY AT METER - DISPLAY TICKET SIGN
  - PH DT PAY HERE - DISPLAY TICKET SIGN
  - BP BUSINESS PERMIT HOLDER SIGN
  - DB DISABLED PARKING BAY SIGN
  - LB LOADING ONLY BAY SIGN
  - MOTORCYCLES ONLY BAY SIGN
  - ZEN ZONE ENTRY SIGN
  - ZEX ZONE EXIT SIGN
  - PARKING PLACES ARE DISTANCED 10m FROM CORNERS UNLESS OTHERWISE STATED
  - PARKING BAYS ARE 2m WIDE UNLESS NOTED
  - EXTENT OF PRIVATE ROADS

This map is based upon Ordnance Survey material with the permission of Ordnance Survey on behalf of the Controller of Her Majesty's Stationery Office. © Crown copyright. Unauthorised reproduction infringes Crown copyright and may lead to prosecution or civil proceedings.  
London Borough of Hillingdon 100019283 ©2011



**Northwood Hills  
Parking Management Scheme  
Mon-Fri 1-2pm**

Description  
**Alandale Drive &  
Dale Close**

Scale	Designed	Drawn	Date
Project No. <b>NWH 2021 Extension</b>	Drawing No. <b>8</b>	Rev.	



LONDON BOROUGH OF HILLINGDON

THE HILLINGDON (ON STREET PARKING PLACES) (HILLINGDON HILL PARKING MANAGEMENT SCHEME) ZONE HN1 (AMENDMENT) ORDER 2021  
THE HILLINGDON (ON STREET PARKING PLACES) (UXBRIDGE SOUTH PARKING MANAGEMENT SCHEME) (RESIDENTS) ZONES U4, U5, U6 & UM (AMENDMENT) ORDER 2021  
THE HILLINGDON (ON STREET PARKING PLACES) (SOUTH RUISLIP) ZONES SR, SR2 & SR3 (AMENDMENT) ORDER 2021  
THE HILLINGDON (ON STREET PARKING PLACES) (HILLINGDON HOSPITAL PARKING MANAGEMENT SCHEME) (CONSOLIDATION) ZONE HH (AMENDMENT) ORDER 2021  
THE HILLINGDON (ON STREET PARKING PLACES) (NORTHWOOD HILLS PARKING MANAGEMENT SCHEME) ZONES NWH & JS(B) (AMENDMENT) ORDER 2021  
THE HILLINGDON (FREE PARKING PLACES) (DISABLED PERSONS) TRAFFIC ORDER 2020 (AMENDMENT) ORDER 2021  
THE HILLINGDON (ON STREET PARKING PLACES) (ICKENHAM PARKING MANAGEMENT SCHEME) ZONES IC TO IC5 (AMENDMENT) ORDER 2021  
THE HILLINGDON (WAITING & LOADING RESTRICTIONS) (AMENDMENT) ORDER 2021

Hillingdon Council gives notice that it proposes to make these Orders to:

**1. Remove the following sections of permit holder parking places to facilitate the installation of new or extended vehicle crossings:**

- i) Remove a section of Zone HN1 parking place outside No. 35 Vine Lane, Uxbridge and replace with 'Monday to Friday 9am to 5pm' waiting restrictions.
- ii) Remove a section of Zone U5 parking place outside No. 37 Orchard Waye, Uxbridge and replace with 'Monday to Friday 9am to 5pm' waiting restrictions.
- iii) Remove the entire Zone SR parking place outside No. 71 Long Drive, Ruislip and replace with 'Monday to Friday 9am to 5pm' waiting restrictions.
- iv) Remove the entire Zone SR parking place outside No. 25 Masson Avenue, Ruislip and replace with 'Monday to Friday 9am to 5pm' waiting restrictions.
- v) Remove a section of Zone U5 parking place outside No. 32 Hillingdon Hill, Uxbridge and replace with 'Monday to Friday 9am to 5pm' waiting restrictions.
- vi) Remove a section of Zone HH parking place outside No. 44 Ashwood Avenue, Hillingdon and replace with 'Monday to Friday 9am to 5pm' waiting restrictions.
- vii) Remove part of the Zone SR parking place outside No. 57 The Fairway, Ruislip and replace with 'Monday to Friday 9am to 5pm' waiting restrictions.
- viii) Remove a section of the Zone HH parking place outside No. 25 Bryony Close, Hillingdon and replace with 'Monday to Friday 9am to 5pm' waiting restrictions.
- ix) Remove a section of the Zone IC parking place outside No. 2 Boniface Road, Ickenham and replace with 'at any time' waiting restrictions.

**2. Remove the disabled parking bay outside No. 51 York Road, Northwood Hills and replace part with Zone NWH parking place and 'Monday to Friday 1pm to 2pm' waiting restrictions.**

Copies of the notice of proposals, proposed Orders together with full details, plans and the Council's statement of reasons for the proposal can be sent upon request or viewed online at <https://www.hillingdon.gov.uk/improvement-schemes> until 5th May 2021. Further information can be obtained by email [parkingmanagementschemes@hillingsdon.gov.uk](mailto:parkingmanagementschemes@hillingsdon.gov.uk). If you wish to comment on, or object to the proposals please write or email by 5th May 2021, stating grounds for objection and your home address to Transport & Projects, Residents Services, Civic Centre, Uxbridge, Middlesex UB8 1UW quoting reference 3N/04/IK/14/04/21. Dated this the 14th day of April 2021.

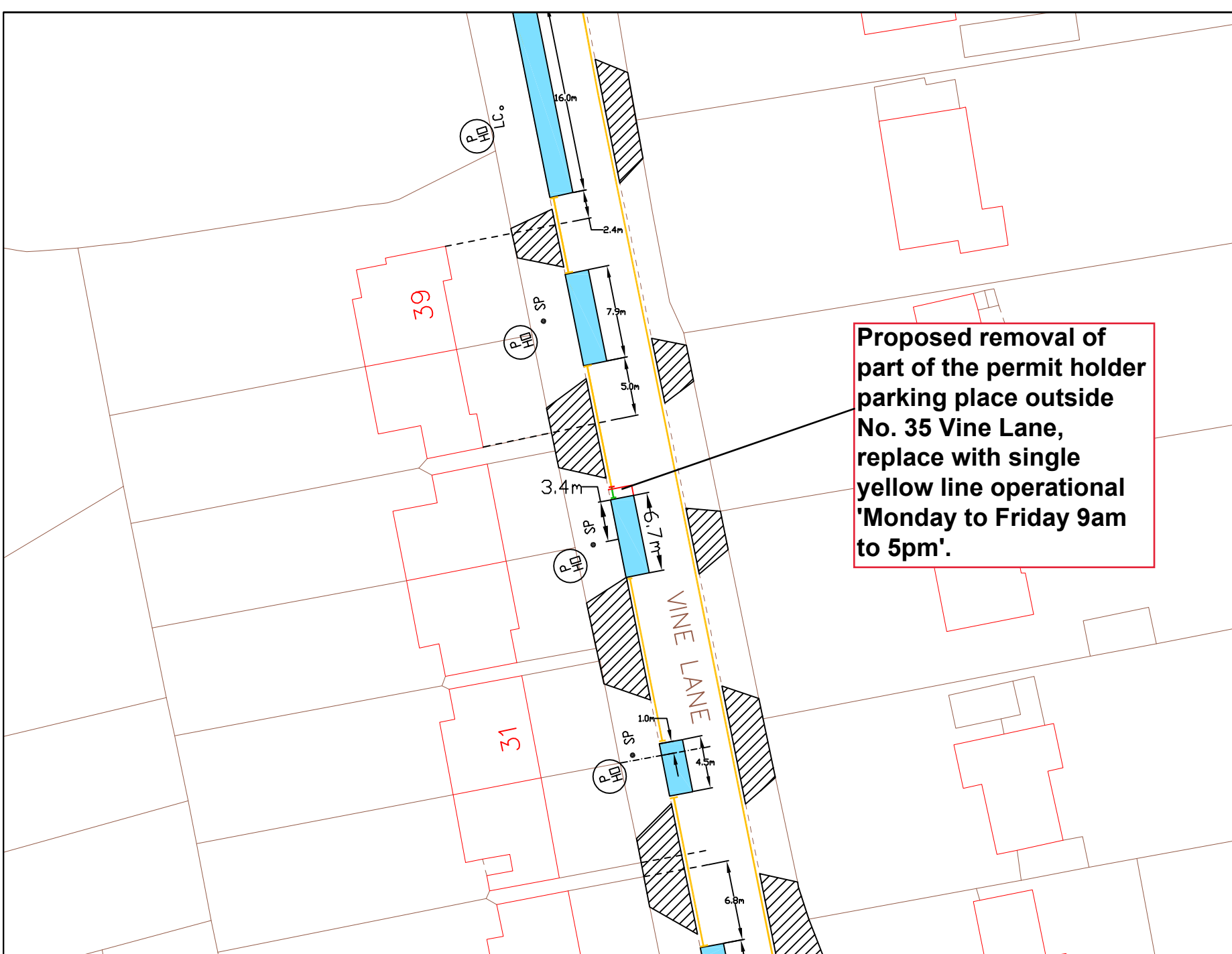
PERRY SCOTT,

Director of Infrastructure, Building Services & Transport

**STATEMENT OF REASONS**

The proposed removal of parts of existing permit holder parking places and a disabled parking bay are intended to provide clear access to new off-street parking areas being created in line with the Highways policy for new vehicle crossings.





**Proposed removal of part of the permit holder parking place outside No. 35 Vine Lane, replace with single yellow line operational 'Monday to Friday 9am to 5pm'.**

- KEY**
- EXISTING YELLOW LINE
  - BURN OFF ROAD MARKING
  - SYLT PROPOSED SINGLE YELLOW LINE
  - PERMIT HOLDER ONLY BAY
  - CROSSOVER
  - SP SIGNPOST
  - LC LAMP COLUMN
  - PHO PERMIT HOLDER SIGN
  - ZEN ZONE ENTRY SIGN
  - ZEX ZONE EXIT SIGN

This map is based upon Ordnance Survey material with the permission of Ordnance Survey on behalf of the Controller of Her Majesty's Stationary Office © Crown copyright. Unauthorised reproduction infringes Crown copyright and may lead to prosecution or civil proceedings.  
London Borough of Hillingdon 100019283 ©2020



**HILLINGDON**  
LONDON

TRANSPORT & PROJECTS  
RESIDENTS SERVICES DIRECTORATE  
CIVIC CENTRE 4W/06, HIGH STREET, UXBRIDGE, UB8 1UW  
Tel No. 01895 277006/01895 250676

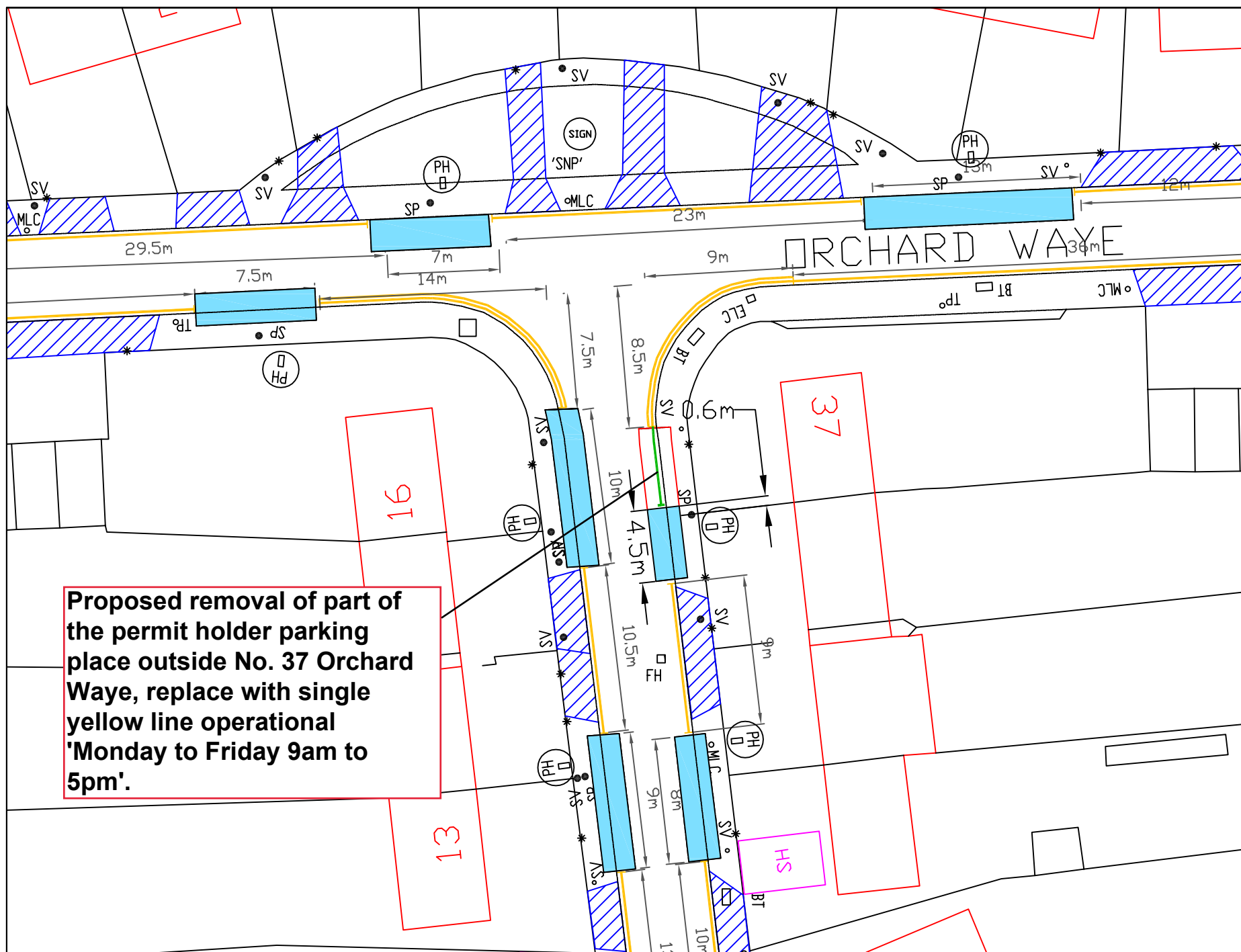
Project

**Vine Lane,  
Hillingdon**

Description

**Amendments o/s  
No. 35**

Scale <b>NTS</b>	Drawn (Initials/Date) <b>KU 12/11/20</b>
---------------------	---



**Proposed removal of part of the permit holder parking place outside No. 37 Orchard Way, replace with single yellow line operational 'Monday to Friday 9am to 5pm'.**

- KEY**
- EXISTING YELLOW LINE
  - BURN OFF ROAD MARKING
  - SYLT
  - PROPOSED SINGLE YELLOW LINE
  - PERMIT HOLDER BAY

- SP SIGNPOST
- LC LAMP COLUMN
- PH PERMIT HOLDER SIGN

This map is based upon Ordnance Survey material with the permission of Ordnance Survey on behalf of the Controller of Her Majesty's Stationary Office. Crown copyright. Unauthorised reproduction infringes Crown copyright and may lead to prosecution or civil proceedings.  
London Borough of Hillingdon 100019283 ©2020



**HILLINGDON**  
LONDON

TRANSPORT & PROJECTS  
RESIDENTS SERVICES DIRECTORATE  
CIVIC CENTRE 4W/06, HIGH STREET, UXBRIDGE, UB8 1UW  
Tel No. 01895 277006/01895 250676

Project **Orchard Way, Uxbridge**

Description **Proposed amendments outside No. 37**

Scale **NTS** Drawn (Initials/Date) **KU 12/11/20**

**Proposed removal of permit holder parking place outside No. 71 Long Drive, replace with single yellow line operational 'Monday to Friday 9am to 5pm'.**

- KEY**
- EXISTING YELLOW LINE
  - BURN OFF ROAD MARKING
  - SYLT PROPOSED SINGLE YELLOW LINE
  - PERMIT HOLDER ONLY BAY
  - LC LAMP COLUMN
  - PH O PERMIT HOLDER SIGN
  - SP SIGNPOST

This map is based upon Ordnance Survey material with the permission of Ordnance Survey on behalf of the Controller of Her Majesty's Stationary Office. © Crown copyright. Unauthorised reproduction infringes Crown copyright and may lead to prosecution or civil proceedings. London Borough of Hillingdon 100019283 ©2020



TRANSPORT & PROJECTS  
RESIDENTS SERVICES DIRECTORATE  
CIVIC CENTRE 4W/06, HIGH STREET, UXBRIDGE, UB8 1UW  
Tel No. 01895 277006/01895 250676

Project  
**No. 71 Long Drive,  
South Ruislip**

Description  
**Proposed  
amendments**

Scale  
**NTS**

Drawn (Initials/Date)  
**KU 12/11/20**



**Proposed removal of permit holder parking place outside No. 25 Masson Avenue, replace with single yellow line operational 'Monday to Friday 9am to 5pm'.**

- KEY**
- EXISTING YELLOW LINE
  - BURN OFF ROAD MARKING
  - SYLT PROPOSED SINGLE YELLOW LINE
  - PERMIT HOLDER ONLY BAY
  - LC LAMP COLUMN
  - PH PERMIT HOLDER SIGN
  - SP SIGNPOST

This map is based upon Ordnance Survey material with the permission of Ordnance Survey on behalf of the Controller of Her Majesty's Stationary Office. © Crown copyright. Unauthorised reproduction infringes Crown copyright and may lead to prosecution or civil proceedings.  
London Borough of Hillingdon 100019283 ©2020



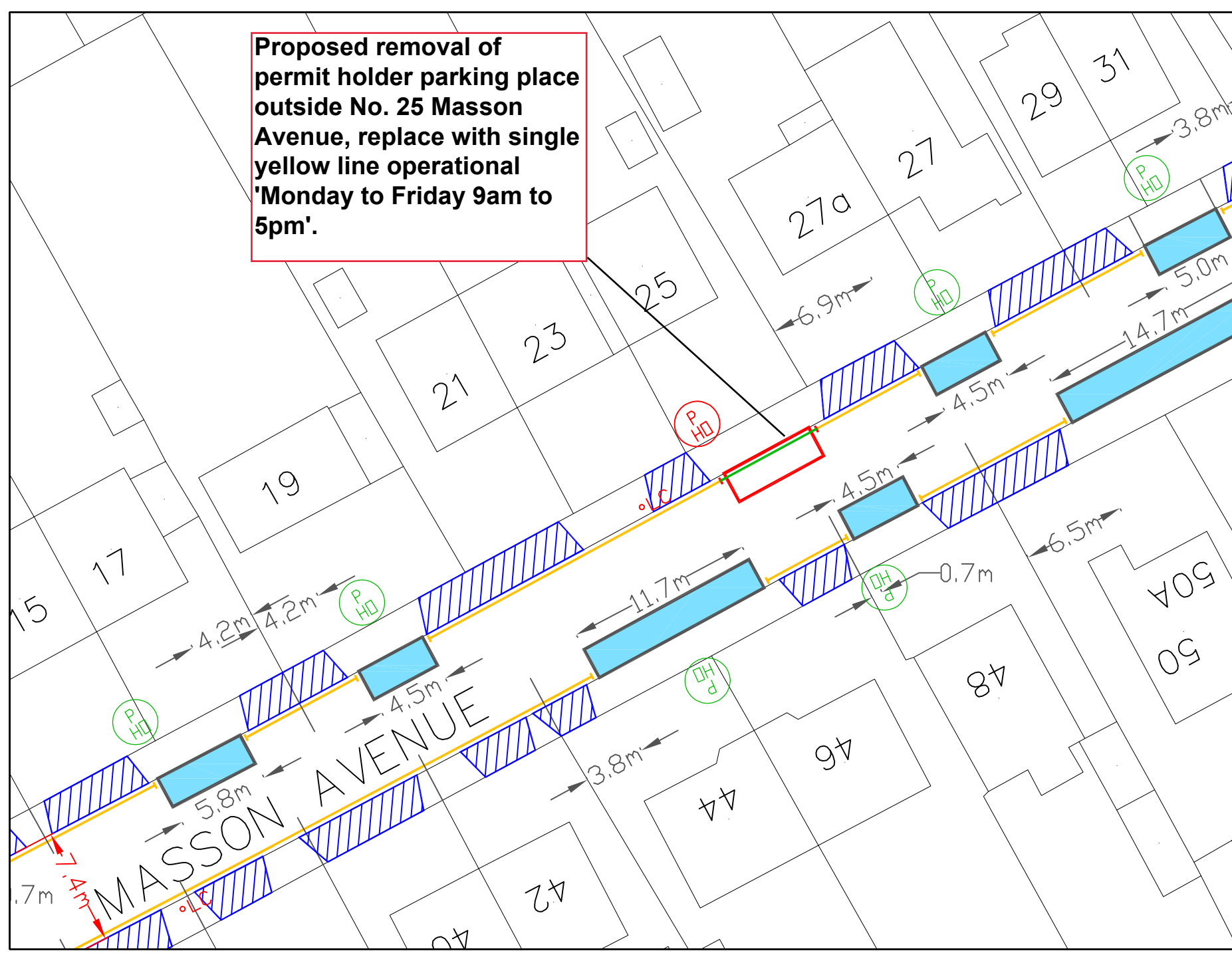
TRANSPORT & PROJECTS  
RESIDENTS SERVICES DIRECTORATE  
CIVIC CENTRE 4W/06, HIGH STREET, UXBRIDGE, UBB 1UW  
Tel No. 01895 277006/01895 250676

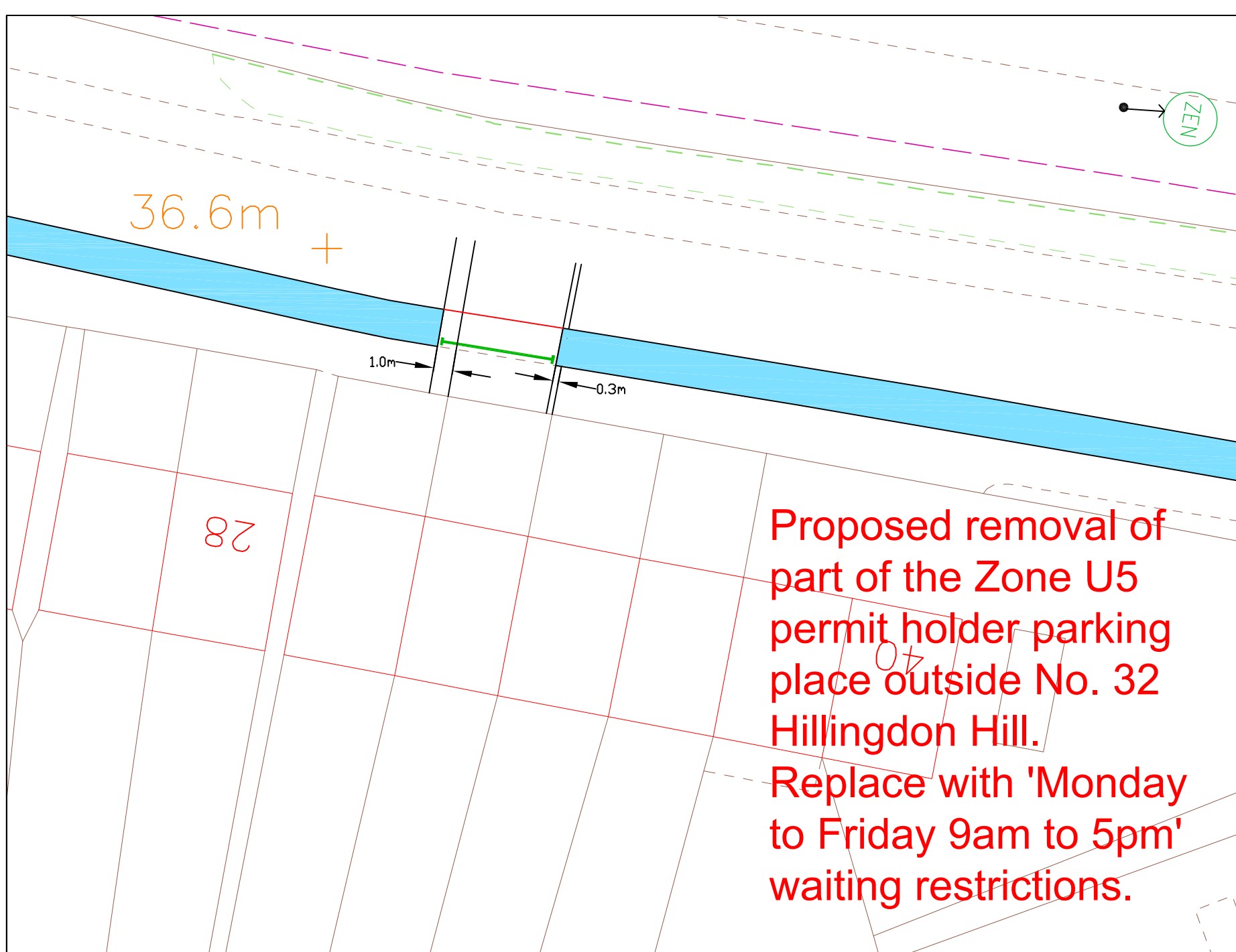
**Project**  
**No. 25 Masson Avenue, South Ruislip**

**Description**  
**Proposed amendments**

**Scale**  
**NTS**

**Drawn (Initials/Date)**  
**KU 12/11/20**





- KEY**
- EXISTING YELLOW LINE
  - BURN OFF ROAD MARKING
  - SYLT PROPOSED SINGLE YELLOW LINE
  - PERMIT HOLDER ONLY BAY
  - CROSSOVER
  - SP SIGNPOST
  - LC LAMP COLUMN
  - PHO PERMIT HOLDER SIGN
  - ZEN ZONE ENTRY SIGN
  - ZEX ZONE EXIT SIGN

This map is based upon Ordnance Survey material with the permission of Ordnance Survey on behalf of the Controller of Her Majesty's Stationary Office © Crown copyright. Unauthorised reproduction infringes Crown copyright and may lead to prosecution or civil proceedings.  
London Borough of Hillingdon 100019283 ©2021

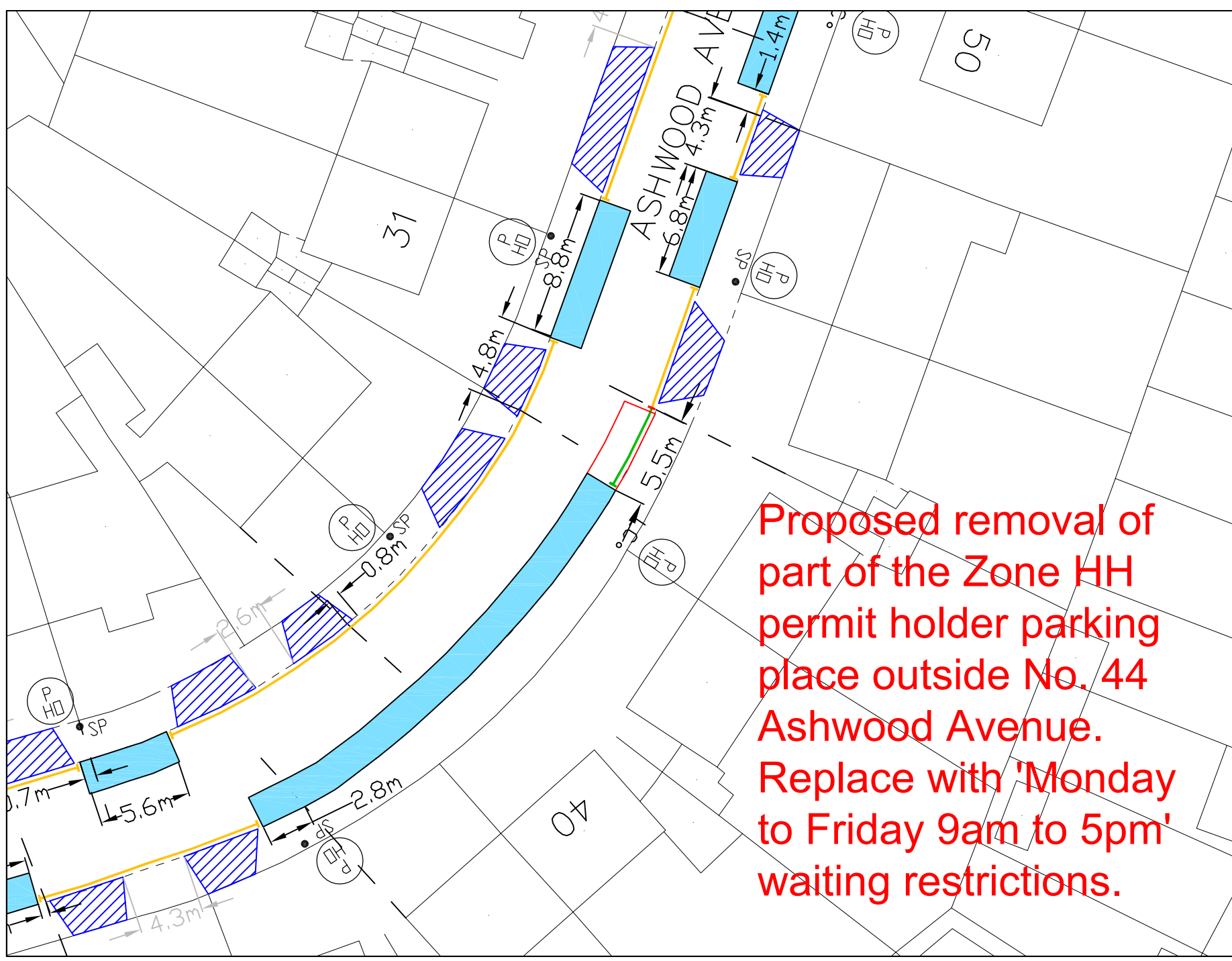
  
TRANSPORT & PROJECTS  
RESIDENTS SERVICES DIRECTORATE  
CIVIC CENTRE 4W/06, HIGH STREET, UXBRIDGE, UB8 1UW  
Tel No. 01895 277006/01895 250676

Project  
**32 Hillingdon Hill,  
Hillingdon**

Description  
**Proposed  
amendments**

Scale  
**NTS**

Drawn (Initials/Date)  
**KU 25/02/21**



- KEY**
- EXISTING YELLOW LINE
  - BURN OFF ROAD MARKING
  - SYLT  
— PROPOSED SINGLE YELLOW LINE
  - PERMIT HOLDER ONLY BAY
  - CROSSOVER
  - SP SIGNPOST
  - LC LAMP COLUMN
  - PH PERMIT HOLDER SIGN

Proposed removal of part of the Zone HH permit holder parking place outside No. 44 Ashwood Avenue. Replace with 'Monday to Friday 9am to 5pm' waiting restrictions.

This map is based upon Ordnance Survey material with the permission of Ordnance Survey on behalf of the Controller of Her Majesty's Stationary Office © Crown copyright. Unauthorised reproduction infringes Crown copyright and may lead to prosecution or civil proceedings.  
London Borough of Hillingdon 100019283 ©2021



**HILLINGDON**  
LONDON

TRANSPORT & PROJECTS  
RESIDENTS SERVICES DIRECTORATE  
CIVIC CENTRE 4W/06, HIGH STREET, UXBRIDGE, UB8 1UW  
Tel No. 01895 277006/01895 250676

Project	<b>44 Ashwood Avenue, Hillingdon</b>
Description	<b>Proposed amendments</b>
Scale <b>NTS</b>	Drawn (Initials/Date) <b>KU 25/02/21</b>







- KEY**
- EXISTING YELLOW LINE
  - BURN OFF ROAD MARKING
  - SYLT PROPOSED SINGLE YELLOW LINE
  - PERMIT HOLDER ONLY BAY
  - CROSSOVER
  - SP SIGNPOST
  - LC LAMP COLUMN
  - PH O PERMIT HOLDER SIGN

This map is based upon Ordnance Survey material with the permission of Ordnance Survey on behalf of the Controller of Her Majesty's Stationery Office. Unauthorised reproduction infringes Crown copyright and may lead to prosecution or civil proceedings.  
London Borough of Hillingdon 100019283 ©2021

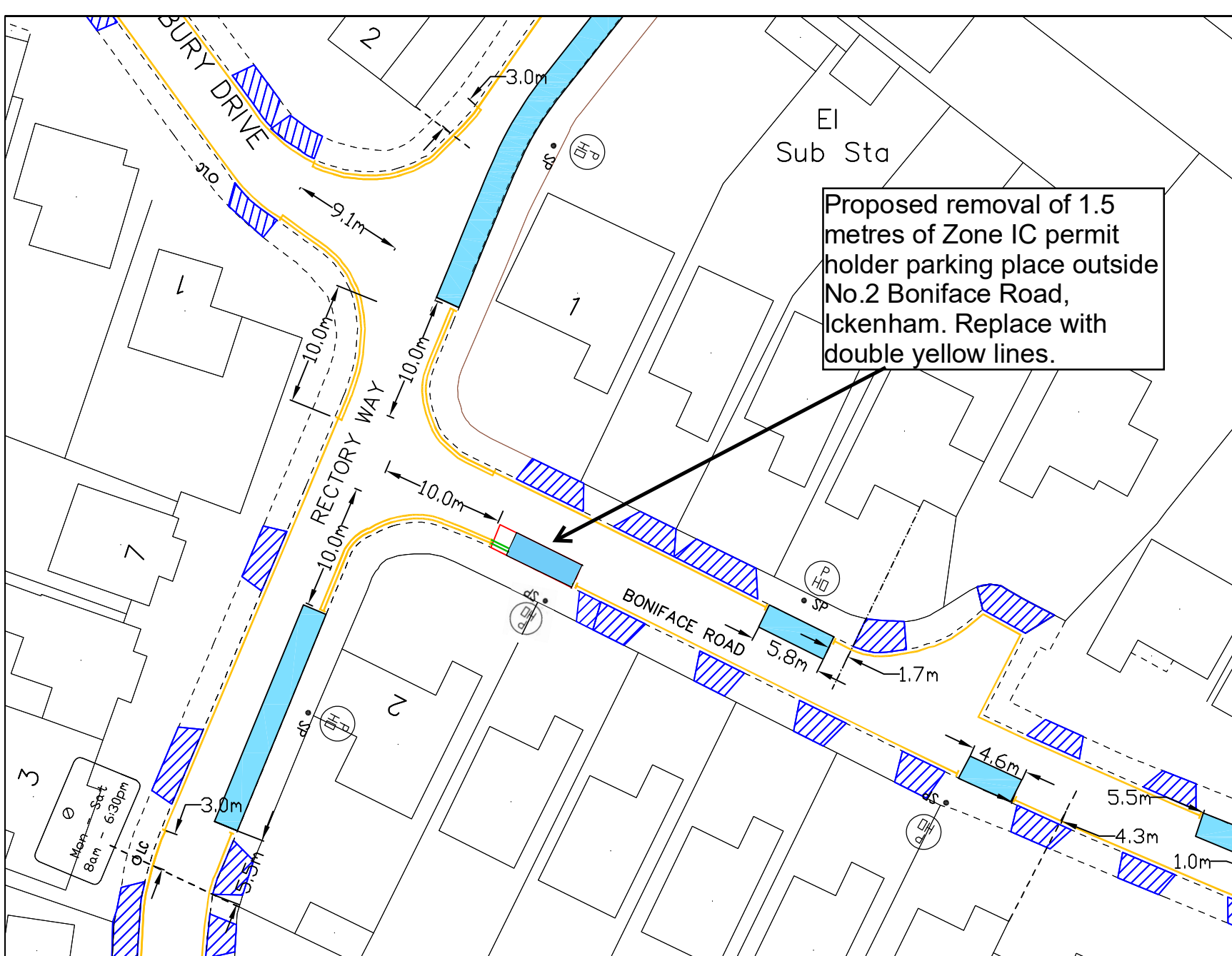
  
**HILLINGDON**  
LONDON  
TRANSPORT & PROJECTS  
RESIDENTS SERVICES DIRECTORATE  
CIVIC CENTRE 4W/06, HIGH STREET, UXBRIDGE, UBB 1UW  
Tel No. 01895 277006/01895 250676

Project  
**25 Bryony Close,  
Hillingdon**

Description  
**Proposed  
amendments**

Scale  
**NTS**

Drawn (Initials/Date)  
**KU 05/03/21**



- KEY**
- EXISTING YELLOW LINE
  - BURN OFF ROAD MARKING
  - PROPOSED SINGLE YELLOW LINE
  - PERMIT HOLDER ONLY BAY
  - CROSSOVER
  - SP SIGNPOST
  - LC LAMP COLUMN
  - PERMIT HOLDER SIGN

Proposed removal of 1.5 metres of Zone IC permit holder parking place outside No.2 Boniface Road, Ickenham. Replace with double yellow lines.

This map is based upon Ordnance Survey material with the permission of Ordnance Survey on behalf of the Controller of Her Majesty's Stationery Office. © Crown copyright. Unauthorised reproduction infringes Crown copyright and may lead to prosecution or civil proceedings.  
London Borough of Hillingdon 100019283 ©2020



TRANSPORT & PROJECTS  
RESIDENTS SERVICES DIRECTORATE  
CIVIC CENTRE 4W/OA, HIGH STREET, UXBIDGE, UBB 1UW  
Tel No. 01895 277006/01895 250676

Project  
**No. 2 Boniface Road, Ickenham**

Description  
**Proposed amendments**

Scale  
**NTS**

Drawn (Initials/Date)  
**KU26/11/20**



## KEY

- EXISTING YELLOW LINE
- SYLT  
NEW SINGLE YELLOW LINE & TERMINAL
- TO BE REMOVED
- PERMIT HOLDER ONLY BAY
- CROSSOVER

Proposed removal of disabled parking bay outside No. 51 York Road. Replace with 'Monday to Friday 1pm to 2pm' waiting restrictions and extend Zone NWH parking place.



HILLINGDON  
LONDON

# London Borough of Hillingdon Traffic Management Order

2021 No. XX

The Hillingdon (On Street Parking Places) (Northwood Hills Parking Management Scheme) Zones NWH & JS(B) (Consolidation) Order 2021

Made on XX XXXXXX XXXX

Coming into operation XX XXXXXX XXXX

ARRANGEMENT OF ARTICLES	
PART I - PRELIMINARY	
	Article
Citation, Commencement and revocation	1
Clarification	2
Interpretation	3
PART II - DESIGNATION OF PARKING PLACES	
Designation of parking places	4
Vehicles for which parking places are designated	5
Permits/tickets to be displayed on vehicles left in parking places	6
Amount of initial charge at parking places	7
Payment of the initial charge in respect of parking places referred to in Schedule 3	8
Contraventions in parking places	9
Penalty Charge	10
Manner of payment of penalty charge	11
Immobilisation of vehicles in parking place	12
Alteration of position of vehicle in a parking place	13
Removal of a vehicle from a parking place	14
Movement of a vehicle in a parking place in an emergency	15
Exemptions from charges	16
PART III - SUPPLEMENTARY PROVISIONS	

Restriction on the removal of tickets and notices	17
Indications by ticket machine tickets	18
Ticket machine indications as evidence	19
No tickets to be displayed other than those obtained on payment of the initial charge	20
Interval before a vehicle may again be left in a parking place	21
Manner of standing in a parking place	22
Power to suspend the use of a parking place	23
Restriction on the use of a parking place	24
Restriction on waiting by a vehicle in a parking place	25
Manner of waiting in a parking place	26
Installation of, ticket machines, placing of signs, etc	27
<b>PART IV - PERMITS</b>	
<b>RESIDENTS PERMITS</b>	
Application for and issue of residents parking permits for the use of parking places referred to in Schedule 1	28
Refund of charge paid in respect of residents permit	29
Surrender, withdrawal and validity of residents permits	30
Application for and issue of duplicate residents permits	31
Form of residents permits	32
<b>VISITOR VOUCHERS</b>	
Application for and issue of residents' visitors vouchers for the use of parking places referred to in Schedule 1	33
Surrender, withdrawal and validity of visitors vouchers	34
Form of visitors vouchers	35
<b>MOBILE PERMITS</b>	
Application for and use of mobile permits for use of parking places referred to Schedule 1	36
Refund of charge paid in respect of a mobile permit	37
Surrender, withdrawal and validity of mobile permits	38
Application for and use of duplicate mobile permits	39
Form of mobile permits	40
<b>RESIDENTS' CARERS' PERMITS</b>	
Application for and use of residents' carers' permits for the use of parking places referred to in Schedule 1	41
Surrender, withdrawal and validity of residents' carers' permits	42
Application for and use of duplicate residents' carers' permits	43
Form of residents' carers' permits	44
<b>BUSINESS PERMITS</b>	
Application for and issue of business parking permits for the use of parking places referred to in Schedule 2	45
Refund of charge paid in respect of a business permit	46

Surrender, withdrawal and validity of business permits	47
Application for and issue of duplicate business permits	48
Form of business permits	49

SUMMARY OF SCHEDULES	
Schedule 1	Designated parking places Zone NWH permit holders only (Mon-Fri 1pm-2pm)
Schedule 2	Business permit holder parking places Zone JS(B) (Mon-Sat 8am-6.30pm)
Schedule 3	Pay and display parking bays (Mon-Sat 8am-6.30pm)
Schedule 4	Disabled persons parking bays
Schedule 5	Goods vehicle loading bay (Mon-Sat 8am-6.30pm)
Schedule 6	Motorcycle parking bays
Schedule 7	Streets for the purpose of defining residents Zone NWH
Schedule 8	Streets for the purpose of defining businesses Zone JS(B)

The Council of the London Borough of Hillingdon, having consulted the Commissioner of Police of the Metropolis, in exercise of the powers conferred by Section 45, 46, 49, 51 and 124 of and Part III and Part IV of Schedule 9 to the Road Traffic Regulation Act 1984<sup>1</sup> as amended by Local Government Act 1985<sup>2</sup>, and the Road Traffic Act, 1991<sup>3</sup> and all other enabling powers hereby make the following order:-

---

<sup>1</sup> 1984 c.27

<sup>2</sup> 1985 c.21

<sup>3</sup> 1991 c.40



## **PART I - PRELIMINARY**

### **Citation, Commencement & Revocation**

1. This Order may be cited as The Hillingdon (On Street Parking Places) (Northwood Hills Parking Management Scheme) Zones NWH & JS(B) (Consolidation) Order 2021 and shall come into operation on **XX XXXXX XXXX**.

This Order revokes the provisions of The Hillingdon (On Street Parking Places) (Northwood Hills Parking Management Scheme) Zones NWH & JS(B) Order 2021 and any subsequent amendments to those Orders.

### **Clarification**

2. The prohibition imposed by this Order is in addition to and not in derogation of any restriction or prohibition imposed by any other enactment and any exemption from the provision of this Order is without prejudice to the provisions of any other enactment.

### **Interpretation**

3. (1) In this Order, except where the context otherwise requires, the following expressions have the meanings hereby respectively assigned to them:

"Blue badge" has the same meaning as Disabled persons badge.

"Business permit" means a permit issued under the provisions of Article 45, where usual place of working is at premises, the postal address of which is in a street described in Schedule 8;

"Carers Permit" means a permit issued under the provisions of Article 41;

"Cashless payment system" means a computerised system operated by the Council or authorised agent which facilitates, records and monitors details pertaining to time-related parking charges which have been paid by the use of an electronic communications network, and which can transmit data to and receive data from hand-held devices;

"Civil Enforcement Officer" means a person appointed by or on behalf of the Council to supervise any parking place;

"Council" means the Council of the London Borough of Hillingdon;

"Disabled persons badge" and "disabled person's vehicle" have the same meaning as in the Local Authorities' Traffic Orders (Exemptions for Disabled Persons) (England and Wales) Regulations 2000<sup>4</sup>;

"Enactment" means any enactment, whether public, general or local, and includes any order, by-law, rule, regulation, scheme or other instrument having effect by virtue of an enactment;

"Goods" means any goods of any kind whether animate or inanimate and includes postal packets of any description; and "delivering" and "collecting" in relation to any goods includes checking the goods for the purpose of their delivery or collection;

"Goods carrying vehicle" means a motor vehicle which is constructed or adapted for use for the carriage of goods or burden of any description, and is not drawing a trailer;

"hand-held device" for the purpose of this Order, means an electronic computer terminal which can transmit data to and receive data from the cashless payment system and the electronic permits system for the purposes of verifying if parking charges have been paid in respect of vehicles waiting in any parking place specified in the schedules;

"HillingdonFirst Cardholder Tariff" means the parking charge available to a resident of Hillingdon borough by using their HillingdonFirst Resident Card at the time of payment;

"Invalid carriage" has the same meaning as in Section 106 of the Road Traffic Regulation Act 1984;

"Immobilisation device" has the meaning given by section 104(9) of the Road Traffic Regulation Act 1984;

"initial charge" includes the acquiring of a free of charge ticket from a ticket machine;

"Joint Committee" has the meaning given by Section 73(1) of the Road Traffic Act, 1991;

"Mobile Permit" means a permit issued under the provisions of Article 36;

"Notice to Owner" or "Enforcement Notice" has the meaning given in Schedule 6 of the Road Traffic Act 1991;

"One-way street" means a highway in which the driving of vehicles otherwise than in one direction is prohibited;

---

<sup>4</sup> S.I. 2000/683

"Owner" in relation to a vehicle means the person by whom such a vehicle is kept and used;

"Parking Adjudicator" has the same meaning as in Section 73 of the Road Traffic Act 1991;

"Parking space" means a space in a parking place referred to in Schedules to 6 which is provided for the leaving of a vehicle;

"Parking place" means any area on a highway designated as a parking place by this Order;

"Passenger vehicle" means a motor vehicle (other than a motor cycle or invalid carriage) constructed or adapted solely for the carriage of not more than eight passengers (exclusive of the driver) and their effects and not drawing a trailer;

"Penalty charge" means the charge set by the Council under the provisions of the Road Traffic Act 1991 and following approval of the Secretary of State which is to be paid to the Council following the issue of a penalty charge notice and within 28 days of the issue of that notice;

"Penalty Charge Notice" shall be a written notice issued or served by a Civil Enforcement Officer pursuant to the provisions of section 66, 76 and 77 of the Road Traffic Act 1991;

"Permitted hours", in relation to a parking place, means the period specified at the beginning of the Schedule relating to that parking place;

"Permit Holder" means a person to whom a permit has been issued under the provisions of Article 28(3), 36(3), 41(3), 45(3) and 50(3);

"Reduced penalty charge" means the charge set by the Council under the provisions of the Road Traffic Act 1991 and following approval of the Secretary of State which is to be paid following the issue of a penalty charge notice within 14 days of the issue of that notice;

"Resident" means a person whose usual place of abode is at premises, the postal address of which is in a street or part of street described in Schedule 7 ;

"Residents' Permit" means a permit issued under the provision of Article 28(3);

"Schedule" means a schedule to this Order;

"Ticket" means a ticket issued by the ticket machine relating to the parking places referred to in Schedule 3;

"Ticket machine" means an apparatus designed to indicate the time and to issue tickets indicating payment of the initial charge referred to in Article 7 of this Order and the period in respect of which the charge has been paid;

"Visitors Voucher" means vouchers issued under the provisions of Article 33;

"Vehicle registration mark" means the collection of letters and numbers displayed in such manner as set out within The Road Vehicles (Display of Registration Marks) Regulations 2001<sup>5</sup>

(2) Any reference in this Order to any enactment shall be construed as a reference to that enactment as amended, applied, consolidated, re-enacted by or as having effect by virtue of any subsequent enactment.

(3) Any reference in this Order to a ticket machine relating to a parking place referred to in Schedule 3 shall be construed as a reference to any ticket machine which is situated within the length of the highway in which that parking place is situated.

(4) For the purpose of this Order a vehicle shall be regarded as displaying a disabled person's badge in the relevant position when it is so regarded for the purposes of Regulation 3 of the Local Authorities' Traffic Orders (Exemptions for Disabled Persons) (England and Wales) Regulations 2000<sup>6</sup>.

## **PART II - DESIGNATION OF PARKING PLACES**

### **Designation of parking places**

4. Each area on a highway comprising the length of carriageway of a street specified in column 2 of Schedules 1 to 6 unless otherwise so specified, bounded on one side of that length by the edge of carriageway and having a width throughout of 2 metres is designated as a parking place.

### **Vehicles for which parking places are designated**

5. (1) Each parking place referred to in Schedules 1 and 2 may be used, subject to the provisions of this Order, for the leaving during the permitted hours of such vehicles as are passenger vehicles, goods carrying vehicles, the overall height of which does not exceed 2.30 metres, or the maximum gross weight of which does not exceed five tonnes; or motor cycles or invalid carriages.
- (2) Each parking place referred to in Schedule 3 may be used, subject to the provisions of this Order, for the leaving during the permitted hours of such

---

<sup>5</sup> S.I. 2001/561

<sup>6</sup> S.I. 2000/683



vehicles as are passenger vehicles, goods carrying vehicles or invalid carriages.

(3) Each parking place referred to in Schedule 4 may be used, subject to the provisions of this Order, for the leaving during the permitted hours of such vehicles as are disabled persons vehicles displaying in the relevant position on the vehicle the disabled person's "blue" badge.

(4) Each parking place referred to in Schedule 5 may be used subject to the provision of this order, for the leaving during permitted hours of such vehicles as are goods vehicles.

(5) Each parking place referred to in Schedule 6 may be used subject to the provisions of this Order, for the leaving during the permitted hours of such vehicles as are solo motor cycles.

#### Permits/tickets to be displayed on vehicles left in parking places

6. (1) At all times during which a vehicle is left in a parking place referred to in Schedule 1 during the permitted hours, the driver thereof shall cause to be displayed on the front or near side of the vehicle either a valid residents permit, visitors voucher, mobile or carers' permit so that all the particulars referred to in Articles 32, 35, 40 and 44 respectively are readily visible from the front or near side of the vehicle.

(2) At all times during which a vehicle is left in a parking place referred to in Schedule 2 during the permitted hours the driver hereof shall cause to be displayed on the front windscreen of the vehicle a valid business permit issued in respect of that vehicle so that all the particulars referred to in Article 49 are readily visible from the front or kerbside of the vehicle.

(3) At all times during which a vehicle is left in a parking place referred to in Schedule 3 during the permitted hours, the driver thereof shall cause to be displayed on the front or near side of the vehicle a valid ticket so that all the particulars referred to in Article 8 respectively are readily visible from the front or near side of the vehicle. Or where available when on submitting the registration mark of the vehicle with a hand-held device, a response is received via the hand-held device that a record exists in the electronic payments system confirming that the parking charge has been paid with respect to the vehicle.

(4) At all times during which a vehicle is left in a parking place referred to in Schedule 4 during the permitted hours the driver hereof shall cause to be displayed on the front windscreen of the vehicle a valid disabled persons badge so that all the particulars are readily visible from the front or kerbside of the vehicle.

### Amount of initial charge at parking places

7. (1) The initial charge for a vehicle left in a parking place referred to in Schedule 3 during the permitted hours, shall, subject to hereinafter provided, be determined by the following table:

Parking Charge		Parking Period
Standard Charge	HillingdonFirst Cardholder Tariff	
FREE (a)	FREE (a)	30 Minutes
£1.50	25 pence	60 Minutes
£2.50	50 pence	90 Minutes
£3.00	80 pence	120 Minutes

**(a) Free of charge on displaying a ticket.**

(2) The initial period mentioned in paragraph (1) above shall not exceed two hours.

(3) The charges applicable with the use of a HillingdonFirst Resident Card shall only be available to residents issued with a card in accordance with the Council's conditions for its use and ownership. These charges can only be accessed from the ticket machine with the use of the card by following instructions on the ticket machine. Standard charges will apply to all other persons leaving a vehicle in a parking place referred to in Schedule 3.

### Payment of the initial charge in respect of parking places referred to in Schedule 3

8. Subject to the provisions of Articles 7 and 16.

(1) The initial period of 30 minutes will be free of charge provided on leaving the vehicle in a parking place referred to in Schedule 3 provided a ticket is obtained from a ticket machine relating to that parking place. The vehicle registration mark for the vehicle must be entered correctly into the ticket machine at the time the ticket is obtained. Should the facility to enter the vehicle registration mark not be available on that ticket machine then the ticket will continue to be valid.

(2) A charge shall be payable to leave the vehicle in a parking place referred to in Schedule 3 for longer than 30 minutes by either;

- a) acquirement of a ticket on leaving the vehicle, by the insertion in a ticket machine relating to that parking place of any combination of coins or if the ticket machine facilitates payment by credit or debit card making up

the amount of the initial charge for the initial period for which payment is being made. The vehicle registration mark for the vehicle must be entered correctly into the ticket machine at the time the ticket is obtained. Should the facility to enter the vehicle registration mark not be available on that ticket machine then the ticket will continue to be valid. A ticket may only be purchased at the time of parking.

b) the use of the cashless payment system if the availability of that facility is indicated on the ticket parking machine relating to that parking place.

(3) Upon acquirement of a ticket (which may involve payment of a charge) for a vehicle left in a parking place referred to in Schedule 3 the driver thereof shall display or cause it to be displayed on the vehicle, in accordance with the provisions of the next following sub-paragraph, the ticket must be one issued by the ticket machine relating to that parking place in accordance with the provisions of the last foregoing sub-paragraph;

(4) The ticket referred to in the last preceding sub-paragraph shall be displayed on the vehicle in respect of which it was issued at all times during which the vehicle is left during the permitted hours in the parking place on the front or kerbside of the vehicle so that the correct vehicle registration mark along with all of the other particulars on that side of the ticket which bears the indication of an initial 30 minutes free parking period or a charge has been paid are readily visible from the front or kerbside of the vehicle.

(5) If cashless payment is available, there appears on a hand-held device an indication that a time-related parking charge has been paid with respect to the vehicle and that the parking period for which it was paid has not expired.

#### Contraventions in parking places

9. If a vehicle is left in a parking place in Schedules 1 to 6 during the permitted hours without complying with the requirements of this Order, a contravention shall have occurred and a penalty charge shall be payable. A penalty charge notice showing the information required by the Road Traffic Act 1991 may then be issued by a Civil Enforcement Officer in accordance with the requirements of the Road Traffic Act, 1991.

#### Penalty Charge

10. (1) The penalty charge shall be in accordance with the instructions on that Penalty Charge Notice, which must state:-
  - (a) The grounds on which the Civil Enforcement Officer believes that a penalty charge is payable with respect to the vehicle;
  - (b) The amount of the penalty charge which is payable;

(c) That the penalty charge must be paid before the end of the period of 28 days beginning with the date of the notice;

(d) That if the penalty charge is paid before the end of the period of 14 days beginning with the date of the notice, the amount of the penalty charge will be reduced by the specified proportion;

(e) That if the penalty charge is not paid before the end of the 28 days period, a Notice to Owner or Enforcement Notice may be served by the Council on the person appearing to be the owner of the vehicle;

(f) The address to which payments of the penalty charge must be sent.

(2) In sub section (1)(d) above "specified proportion" shall be 50% or such other proportion, as may be determined by the Council from time to time acting through the Joint Committee.

(3) Where a Penalty Charge Notice has been attached to a vehicle, no person shall remove or interfere with the Penalty Charge Notice except by or under the authority of the owner or person in charge of the vehicle or a Civil Enforcement Officer.

Provided that nothing herein shall apply to a Civil Enforcement Officer, or a police constable in uniform or a person removing the vehicle in pursuance of an arrangement made by a police constable in uniform by or under regulations made in pursuance of powers contained in Section 99, 100, 101, 102, 104, 105 and 106 of the Road Traffic Regulation Act 1984.

#### Manner of payment of the penalty charge

11.(1) The penalty charge shall be paid to the Council in accordance with the instructions on that Notice not later than 4.00pm on the twenty eighth day following the day on which the penalty charge was incurred.

(2) Provided that,

(a) If the said twenty-eighth day falls upon a day on which the said Department is closed, the period within which payment of the said charge shall be made to the Council shall be extended until 4.00pm on the next full working day on which the said Department is open;

(b) In the case of a reduced Penalty Charge, the fourteenth day from the date of the Notice. If the fourteenth day falls upon a day on which the said Department is closed, the period within which payment of the discounted penalty charge may be made to the Council shall be extended until 4.00pm on the next full working day on which the said Department is open.



(3) If the penalty charge is not paid to the Council on or before the twenty eighth day in accordance with the provisions of Article 10(1) the Council shall be entitled to serve a Notice to Owner or Enforcement Notice in accordance with the provisions of Schedule 6 of the Road Traffic Act 1991.

(4) Subject to paragraph (5) of this Article if the penalty charge is not paid within 28 days of the date upon which the Notice to Owner or Enforcement Notice is served the Council shall be entitled to issue a charge certificate and to charge a further sum of 50% of the penalty charge or such other sum as may be prescribed from time to time and shall be stated on the Notice to Owner or Enforcement Notice in addition to the penalty charge and may serve a charge certificate upon that person.

(5) The person upon whom the Notice to Owner or Enforcement Notice is served shall be entitled to make representation to the Council and to a Parking Adjudicator appointed by the Joint Council in accordance with the provisions of section 72 and Schedule 6 of the Road Traffic Act 1991.

#### Immobilisation of vehicles in parking place

12. (1) Where a Civil Enforcement Officer is of the opinion that any of the provisions contained in Articles 8, 22, 24, 25(3) and 26 of this Order have been contravened or not complied with in respect of a vehicle left in a parking place that Civil Enforcement Officer or another person acting under his direction may fix an immobilisation device to the vehicle in accordance with the provisions of section 69 of the Road Traffic Act 1991.

(2) Where an immobilisation device has been fixed to a vehicle in accordance with Article 12(1) the person fixing the device shall also fix to the vehicle a notice:

(a) Indicating that such a device has been fixed to the vehicle and warning that no attempt should be made to drive it or otherwise put it in motion until it has been released from that device;

(b) Specifying the steps to be taken in order to secure its release and;

(c) Giving such other information as may be prescribed from time to time.

(3) The owner or person in charge of a vehicle to which an immobilisation device has been fixed in accordance with Article 12(1) may apply to be released from that device by or under the direction of a Civil Enforcement Officer.

(4) Subject to Article 12(3) a vehicle to which an immobilisation device has been fixed in accordance with Article 12(1) shall be released from that device

on payment in any manner specified on the notice fixed to the vehicle pursuant to Article 12(2) of:-

(a) The penalty charge and;

(b) Such charge in respect of the release as may be specified by the Council.

(5) Any person removing or interfering with a notice fixed to a vehicle pursuant to Article 12(2) shall be guilty of an offence and liable on summary conviction to a fine, save where such removal or interference was carried out by or under the authority of the owner or person in charge of the vehicle or Civil Enforcement Officer.

(6) Any person who removes or attempts to remove an immobilisation device fixed to a vehicle pursuant to Article 12(1) shall be guilty of an offence and shall be liable on summary conviction to a fine not exceeding level 3 on the standard scale save where such removal is carried out by or under the direction of a Civil Enforcement Officer.

(7) The foregoing provisions of this Article shall not apply in relation to a vehicle if a current disabled person's badge is displayed on the vehicle.

(8) If a vehicle would have been exempted from the provisions of this Article by virtue of Article 12(7) but at the time it was parked it was not being used in accordance with the regulations under Section 21 Chronically Sick and Disabled Persons Act 1970 and in circumstances falling within Section 117(1)(2) Road Traffic Regulation Act 1984 the person in charge of the vehicle at that time shall be guilty of an offence and liable on summary conviction to a fine.

(9) The owner or person in charge of a vehicle who secures the release of an immobilisation device pursuant to Article 12(4) be entitled to make representations to the Council and have a right to appeal to a parking adjudicator appointed by the Joint Committee in accordance with and in the circumstances specified in Sections 71 and 72 of the Road Traffic Act 1991.

#### Alteration of position of a vehicle in a parking place

13. Where any vehicle is standing in a parking place in contravention of the provisions of Article 22 of this Order, a Civil Enforcement Officer may alter or cause to be altered the position of the vehicle in order that its position shall comply with those provisions.

#### Removal of a vehicle from a parking place

14. (1) Where a Civil Enforcement Officer is of the opinion that any of the provisions contained in Article 8, 22, 24, 25(3) and 26 of this Order have been contravened or not complied with in respect of a vehicle left in a parking place

that Civil Enforcement Officer or person acting under his/her direction may remove or cause to be removed the vehicle from the parking place and, where it is so removed shall provide for the safe custody of the vehicle.

(2) The Council shall be entitled to recover from the person responsible such charges in respect of the removal, storage and disposal of the vehicle, as it may prescribe from time to time.

(3) The provisions of the Road Traffic Regulation Act 1984 as amended shall apply to the disposal of any vehicles removed by the Council pursuant to this Article.

(4) The owner or person in charge of a vehicle who recovers a vehicle removed pursuant to this Article by payment of the Penalty Charge and such other charges as may be prescribed or receives payment of the proceeds of sale of the vehicle by the Council shall be entitled to make representations to the Council and have a right of appeal to a parking adjudicator appointed by the Joint Committee in accordance with the provisions of sections 71 and 72 of the Road Traffic Act 1991.

#### Movement of a vehicle in a parking place in an emergency

15. A police constable in uniform or a Civil Enforcement Officer may move or cause to be moved, in case of an emergency, to any place considered fit any vehicle left in a parking place.

#### Exemptions from charges

16. (1) In the case of a parking place referred to in Schedule 3 if on the leaving of a vehicle during the permitted hours in a parking bay there is on every ticket machine relating to that parking place a notice placed by any person duly authorised by the Council or by the Commissioner of Police of the Metropolis indicating that the ticket machine is out of order that vehicle shall be exempt from any initial charge provided that, if at least one of the said ticket machines is rectified or replaced not later than two hours before the expiration of the permitted hours, the vehicle is removed within two hours of such rectification or replacement. If the vehicle is not so removed the initial charge for an initial period of two hours shall be deemed to have been incurred and paid at the time when the vehicle was left in the parking bay by payment of that initial charge and all the provisions of this Order shall apply accordingly.

(2) Notwithstanding the foregoing provisions of this Order a disabled persons vehicle which displays in the relevant position a disabled persons badge issued by any local authority may be left in a parking bay or in a parking space provided that the use of that parking bay or the use of that part of the parking space in which the vehicle is left has not been suspended.

(3) No initial charge or penalty charge shall be incurred or payable in respect of any vehicle left in a parking bay or in a parking space in accordance with the foregoing provisions of this paragraph and the foregoing provisions of this Order shall apply accordingly.

(4) Notwithstanding the foregoing provisions of this Order, a motorcycle may be left in a parking place referred to in Schedule 1 to 4 and 6 free of charge provided that the use of that part of the parking place in which the motorcycle has been left has not been suspended.

### **PART III - SUPPLEMENTARY PROVISIONS**

#### **Restriction on the removal of tickets and notices**

17. (1) Where a ticket has been displayed on a vehicle in accordance with the provisions of Article 8(3) of this Order, no person, not being the driver of this vehicle, shall remove the ticket from the vehicle unless authorised to do so by the driver.

(2) Where a notice has been attached to a vehicle in accordance with the provisions of Article 9 of this Order, no person, not being the driver of the vehicle, a police constable in uniform, a Civil Enforcement Officer shall remove the notice from the vehicle unless authorised to do so by the driver.

(3) Provided that nothing herein shall apply to a Civil Enforcement Officer, police constable in uniform or person removing the vehicle in pursuance of an arrangement made by a police constable by or under the regulations in pursuance of powers contained in sections 99, 100, 101, 102, 104, 105 and 106 of the Road Traffic Regulation Act 1984.

#### **Indications by ticket machine ticket**

18. (1) Payment of the initial charge for a vehicle left in a parking place referred to in Schedule 3 shall be indicated by the issue by a ticket machine relating to that parking place of a ticket indicating the amount of the parking charge paid in respect of the parking period in accordance with the table in Article 7(1), the day and date of issue, the expiry time and by the display of that ticket in the manner specified in Article 8 of this Order.

(2) The expiry of the initial period for which the initial charge has been paid in respect of a vehicle left in a parking place referred to in Schedule 3 shall be indicated when there is displayed on the vehicle a ticket issued by a ticket machine relating to that parking place showing the day and time by which the initial period for which payment was made by the initial charge will expire, and



the day so shown is not the day on which the vehicle is so left or the time shown on the display of the said ticket machine is later than the time shown on the ticket.

(3) If cashless payment is available, there appears on a hand-held device an indication that a time-related parking charge has been paid with respect to the vehicle and that the parking period for which it was paid has not expired.

#### Ticket machine indications as evidence

19. (1) If at any time while a vehicle is left in a parking place referred to in Schedule 3 during the permitted hours no ticket issued by a ticket machine relating to that parking place is displayed on the vehicle or it does not appear on the hand-held device that indication of a time-related parking charge has been paid, in accordance with the provisions of Article 8(2) it shall be presumed unless the contrary is proved that the initial charge has not been paid.

(2) If at any time while a vehicle is left in a parking place referred to in Schedule 3 during the permitted hours the ticket issued by a ticket machine relating to that parking place and displayed on the vehicle in accordance with the provisions of Article 8(2) and the clock on the ticket machine by which such ticket was issued gives the indication mentioned in Article 18(2), it shall be presumed unless the contrary is proved that the initial period for which payment was made by the initial charge has already expired.

(3) Any ticket issued by a ticket machine relating to a parking place referred to in Schedule 3 shall be presumed unless the contrary is proved to have been issued on the day shown thereon when the display on the ticket machine by which such ticket was issued indicates.

#### No ticket to be displayed other than that obtained on payment of the initial charge.

20. (1) No person shall display on a vehicle left in a parking place referred to in Schedule 3 during the permitted hours any ticket issued by a ticket machine relating to that parking place other than the ticket obtained from such a ticket machine either free of charge or upon payment of the initial charge in respect of that vehicle.

(2) No person shall obtain an additional ticket, which will be for or will include the initial free of charge period, from a ticket machine, before an hour has elapsed since the end of the previous parking stay.

(3) No person shall use the cashless payment system for a vehicle left in a parking place referred to in Schedule 3 before an hour has elapsed since the end of the previous parking stay.

#### Interval before a vehicle may again be left in a parking place

21. Without prejudice to the provisions of Article 25, no vehicle which has been taken away from a parking bay in a parking place where a parking charge applies during the permitted hours, after the initial charge has been incurred, shall until the expiration of one hour from the time it was taken away again be left in that parking place during the permitted hours.

#### Manner of standing in a parking place

22. Every vehicle left in a parking place in accordance with the foregoing provisions of this Order shall so stand:
- (1) In the case of a parking place to which special provisions as to the manner of standing of a vehicle in that parking place are specified in column 2 of Schedules 1 to 6 as to be in accordance with those provisions;
  - (2) In the case of any other parking place -
    - (a) If the parking place is not in a one-way street, that the left or near-side of the vehicle is adjacent to the left-hand edge of the carriageway;
    - (b) That the distance between the edge of the carriageway and the nearest wheel is not more than 300 millimetres;
  - (3) In the case of a vehicle left in a parking place referred to in Schedules 1 to 6 so that every part of the vehicle is within the limits of a parking bay.

#### Power to suspend the use of a parking place

23. (1) Any person duly authorised by the Council or the Commissioner of Police of the Metropolis may suspend the use of a parking place or any part thereof whenever he considers such suspension reasonably necessary;
- (a) For the purpose of facilitating the movement of traffic or promoting its safety;
  - (b) For the purpose of any building operation, demolition or excavation adjacent to the parking place, the maintenance, improvement or reconstruction of the highway or the cleansing of gullies in or adjacent to the parking place, the laying, erection, alteration or repair in or adjacent to the parking place of any sewer or of any main, pipe or apparatus for the supply of gas, water or electricity or of any telecommunication system or the placing, maintenance or removal of any traffic sign;
  - (c) For the convenience of occupiers of premises adjacent to the parking place on any occasion of the removal of furniture to or from one office or

dwelling-house adjacent to the parking place from or to a depository, another office or dwelling-house;

(d) On any occasion on which it is likely by reason of some special attraction that any street will be thronged or obstructed; or

(e) For the convenience of occupiers of premises adjacent to the parking place at times of weddings or funerals, or on other special occasions.

(2) A police constable in uniform may suspend for not longer than twenty-four hours the use of a parking place or any part thereof whenever he considers such suspension reasonably necessary for the purpose of facilitating the movement of traffic or promoting its safety.

(3) Any person or police constable suspending the use of a parking place or any part thereof in accordance with the provisions of paragraph (1) or, as the case may be, paragraph (2) of this Article shall thereupon:

(a) In the case of a parking place referred to in Schedule 3

(i) If the use of any such parking place is suspended, place or cause to be placed over or on all the ticket parking machines relating to that parking place a hood or other cover indicating that the use of the parking place is suspended and that waiting by vehicles is prohibited; and

(ii) Place or cause to be placed in or adjacent to any part of that parking space which is not a parking bay and the use of which is suspended a traffic sign indicating that waiting by vehicles is prohibited.

(4) On any suspension of the use of a parking place or any part thereof in accordance with the provisions of paragraph (1) of this Article any person duly authorised by the Council may:

(a) In the case of a parking place referred to in Schedule 3 if the use of all the parking bays which are within the parking place is suspended, temporarily remove all the ticket machines relating to that parking place and any post, bracket or other support on which such ticket machines are fitted, and shall thereupon place or cause to be placed in or adjacent to that parking place a traffic sign of the description referred to in paragraph (3)(a)(ii) of this Article.

(5) No person shall cause or permit a vehicle to wait:

(a) In a parking place referred to in Schedule 3 during such period as there is over or on all the ticket machines relating to that parking place a hood or other cover indicating that the use of the parking place is suspended or in a parking bay in that parking place during such period as there is in or adjacent to that parking bay a traffic sign placed in pursuance of paragraph (3)(b)(ii) or paragraph (4)(b) of this Article;

(b) In any part of a parking place not being a parking bay during such period as there is in or adjacent to that part of the parking place a traffic sign placed in pursuance of paragraph (3)(a)(ii) of this Article:

Provided that nothing in this paragraph shall apply:

(i) In respect of any vehicle being used for fire brigade, ambulance or police purposes or any vehicle which is waiting for any reason specified in Article 25(1)(b), (d) or (e); or

(ii) To anything done with the permission of the person suspending the use of the parking place or part thereof in pursuance of paragraph (1) of this Article or a police constable in uniform.

#### Restriction on the use of a parking place

24. (1) During the permitted hours no person shall use any parking place or any vehicle while it is in a parking place in connection with the sale or offering or exposing for sale of any goods to any person in or near the parking place or in connection with the selling or offering for sale of his skill in handicraft or his service in any other capacity:

Provided that nothing in this Article shall prevent the sale of goods from a vehicle -

(a) If the vehicle is a passenger vehicle, a goods carrying vehicle, a motor cycle or an invalid carriage and the goods are immediately delivered at or taken into premises adjacent to the vehicle from which the sale is effected; or

(b) If the vehicle is one to which the provisions of Article 25(1)(h) or (i) apply.

#### Restriction on waiting by a vehicle in a parking place

25. (1) Notwithstanding the foregoing provisions of this Order any vehicle may wait during the permitted hours in any part of a parking place if the use of that part has not been suspended and if:

(a) The vehicle is waiting for a period not exceeding two minutes, or such longer period a Civil Enforcement Officer may approve, to enable a person to board or alight from the vehicle or load or unload therefore his personal luggage;

Provided that if the said person is a person suffering from any disability or injury which seriously impairs their ability to walk, or who is blind, the vehicle may wait for as long as may be necessary to enable that person to board or alight from the vehicle or load or unload therefore their personal luggage;

(b) The vehicle is waiting owing to the driver being prevented from proceeding by circumstances beyond his/her control or to such waiting being necessary in order to avoid an accident;

(c) The vehicle is being used for fire brigade, ambulance or police purposes or, not being a passenger vehicle, is being used in the service of a local authority in pursuance of statutory powers or duties provided that in all the circumstances it is reasonably necessary in the exercise of such powers or in the performance of such duties for the vehicle to wait in the place in which it is waiting;

(d) The vehicle is waiting only for so long as may be necessary to enable it to be used in connection with the removal of any obstruction to traffic;

(e) The vehicle is waiting:

(i) While postal packets addressed to premises adjacent to the parking place in which the vehicle is waiting are being unloaded from the vehicle or, having been unloaded therefore, are being delivered; or

(ii) While postal packets are being collected for loading on the vehicle from premises or posting boxes adjacent to the parking place in which the vehicle is waiting or, having been so collected, are being loaded thereon;

(f) The vehicle not being a passenger vehicle is waiting only for so long as may be reasonably necessary to enable it to be used for any purpose specified in Article 25(1)(b);

(g) The vehicle is in actual use in connection with the removal of furniture to or from one office or dwelling house adjacent to the parking place from or to a depository, another office or dwelling house;

(h) In any other case the commercial vehicle is waiting for the purpose of delivering or collecting goods or loading or unloading the vehicle at premises adjacent to the parking place in which the vehicle is waiting and the vehicle does not wait for a period exceeding twenty minutes or the period during which the vehicle is exempt from payment of the initial charge by virtue of Article 16(1) whichever is the longer or for such longer period as a police constable in uniform, or a Civil Enforcement Officer may approve; or

(i) The vehicle is waiting otherwise than in a parking bay or a parking space if goods are being sold or offered or exposed for sale from the vehicle by a person who is licensed by the Council to sell goods from a stationary vehicle on a pitch situated in a parking place.



(2) No initial charge or charge specified in the foregoing provisions of this Order shall be payable in respect of any vehicle waiting in a parking place in accordance with the foregoing provisions of this Article.

(3) Except as provided by this Order, the driver or person in charge of a vehicle shall not cause or permit a vehicle to wait in a parking place during the permitted hours.

(4) Nothing in the foregoing provisions of this Order shall be taken as authorising anything which would be a contravention of any Regulations made or having effect as if made under section 25 of the Road Traffic Regulation Act 1984.

#### Manner of waiting in a parking place

26. No person shall cause or permit a vehicle to wait in a parking place by virtue of the provisions of paragraph (1)(e),(f), (g),(h), or (i) of the last preceding Article otherwise than:

(a) In the case of a parking place in relation to which special provisions as to the manner of standing of a vehicle in that parking place are specified in column 5 of Schedules 1 to 6 so that the vehicle shall stand:

(i) Unless the length of the vehicle precludes compliance with this sub-paragraph, in accordance with those provisions and so that every part of the vehicle is within the limits of the parking place; or

(ii) If the length of the vehicle does preclude compliance with the last preceding sub-paragraph so that the longitudinal axis of the vehicle is parallel to the edge of the carriageway nearest to the vehicle and the distance between the said edge and the nearest wheel of the vehicle is not more than 300 millimetres; and

(b) In the case of any other parking place, so that the longitudinal axis of the vehicle is parallel to the edge of the carriageway nearest to the vehicle and the distance between the said edge and the nearest wheel is not more than 300 millimetres; and

(c) So that no part of the vehicle obstructs any vehicular means of ingress to or egress from any premises adjacent to the side of the road on which the vehicle is waiting.

For the purpose of the last foregoing sub-paragraph, the expression "premises" shall not include any premises to or from which any furniture is being removed by virtue of the provisions of paragraph (1)(g) of the last preceding Article or to or from which goods are being delivered or collected by virtue of paragraph (1)(h) of that Article.

Installation of ticket machines and traffic signs, etc.

27. The Council shall:

- (a) Cause the limits of each parking place, of each parking bay and of each parking space to be indicated on the carriageway by placing and maintaining thereon traffic signs of any size, colour and type prescribed or authorised under section 64 of the Road Traffic Regulation Act 1984; and
- (b) Place and maintain in or in the vicinity of each parking place referred to in Schedule 3 traffic signs of any size, colour and type authorised by the Secretary of State for Transport indicating that such parking place may be used during the permitted hours for the leaving only of vehicles specified in Article 5 of this Order; and
- (c) Carry out such other work as is reasonably required for the purposes of the satisfactory operation of the parking place.

**PART IV - PERMITS**

**RESIDENTS PERMITS**

Application for and issue of permits for the use of parking places referred to in Schedule 1

28. (1) Any resident of Zone NWH within a street or part of street set out in Schedule 7 who is the owner of a vehicle of the following class, that is to say a passenger vehicle, a goods carrying vehicle the overall height of which does not exceed 2.30 metres, the length of which does not exceed 5.3 metres, or an invalid carriage, may apply to the Council for the issue of a permit in respect of that vehicle and any such application shall be made on a form issued by and obtainable from the Council and shall include the particulars and information required by such form to be supplied.
- (2) The Council may at any time require an applicant for a permit or a permit holder to produce to an officer of the Council such evidence in respect of any application for a permit made to them as they may reasonably call for to verify any particular or information given to them or in respect of any permit issued by them as they may reasonably call for to verify that the permit is valid.
- (3) On receipt of an application duly made under the foregoing provisions of this Article and upon receipt of the charges specified in paragraph (4) of this Article, the Council, upon being satisfied that the applicant is a resident and is the owner of a vehicle of the class specified in paragraph (1) of this Article, shall issue to the applicant therefore -

(a) One permit for the leaving during the permitted hours in:-

(i) a parking place of the vehicle to which such permit relates by the owner of such vehicle or by any person using such vehicle with the consent of the owner other than a person to whom such vehicle has been let for hire or reward;

(4) The charges referred to in paragraph (3) of this Article shall be:

RESIDENT PERMIT CHARGES PER ANNUM			
1 <sup>st</sup> Permit – Free of charge	2 <sup>nd</sup> Permit - £100	3 <sup>rd</sup> Permit - £120	4 <sup>th</sup> Permit - £150
5 <sup>th</sup> Permit and any subsequent permits - £200			

(5) Subject to the provisions of Article 31 a permit shall be valid for a period of twelve months running from the date application is received.

#### Refund of charge paid in respect of a permit

29. A permit holder who surrenders a permit to the Council before it becomes valid shall be entitled to a refund of the charge paid in respect thereof. No refund shall be made after the permit becomes valid, unless the Council decides to remove the scheme.

#### Surrender, withdrawal and validity of permits

30. (1) A permit holder may surrender a permit to the Council at any time and shall surrender a permit to the Council on the occurrence of any one of the events set out in paragraph (3) of this Article or in accordance with the provisions of paragraph (5) of this Article.

(2) The Council may, by notice in writing served on the permit holder by sending the same by recorded delivery service to the permit holder at the address shown by that person on the application for the permit or at any other address believed to be that person's place of abode, withdraw a permit if it appears to the Council that any of the events set out in paragraph (3)(a), (b) or (d) of this Article has occurred and the permit receipt of the aforementioned notice.

(3) The events referred to in the foregoing provisions of this Article are:

(a) The permit holder ceasing to be a resident;

(b) The permit holder ceasing to be the owner of the vehicle in respect of which the permit is issued;

(c) The withdrawal of such permit by the Council under the provisions of paragraph (2) of this Article;

(d) The vehicle in respect of which such permit was issued being adapted or used in such a manner that it is not a vehicle of the class specified in Article 4(1);

(e) The issue of a duplicate permit by the Council under the provisions of Article 31;

(f) The permit ceasing to be valid pursuant to the provisions of paragraph (4) of this Article;

(4) Without prejudice to the foregoing provisions of this Article, a permit shall cease to be valid at the expiration of the period specified thereon or the occurrence of any one of the events set out in paragraph (3) (a), (b), (c), (d) or (e) of this Article, whichever is the earlier.

(5) Where a permit is issued to any person and the payment is subsequently dishonoured, the permit shall cease to be of any effect and the Council shall by notice in writing served on the person to whom such permit was issued by sending the same by recorded delivery service to him at the address shown by that person on the application for the permit or at any other address believed to be that person's place of abode, require that person to surrender the permit to the Council within 48 hours of the receipt of the afore-mentioned notice.

#### Application for and issue of duplicate permits

31. (1) If a permit is mutilated or accidentally defaced or the figures or particulars thereon have become illegible or the colour of the permit has become altered by fading or otherwise, the permit holder shall either surrender it to the Council or apply to the Council for the issue to him of a duplicate permit and the Council, upon the receipt of the permit, shall issue a duplicate permit so marked and upon such issue the permit shall become valid.

(2) If a permit is lost or destroyed, the permit holder may apply to the Council for the issue to him of a duplicate permit and the Council, upon being satisfied as to such loss or destruction, shall issue a replacement permit so marked and upon such issue the original permit shall become invalid.

(3) When a permit is lost or destroyed as in paragraph (2) above, a fee of five pounds shall be liable.

(4) The provisions of this Order shall apply to a duplicate permit and an application therefore as if it were a permit or, as the case may be, an application therefore.

#### Form of residents permits

32. (1) A residents' permit shall be in writing and shall include the following particulars:

(a) The registration mark of the vehicle in respect of which the permit has been issued or, the resident number of the applicant to whom the permit has been issued;

(b) The period during which, subject to the provisions of Article 28, the permit shall remain valid;

(c) The parking zone to which it relates.

(2) Any permit or duplicate permit issued by the Council shall remain the property of the Council.

### **VISITOR VOUCHERS**

#### **Application for and issue of visitors vouchers for the use of parking places referred to in Schedule 1**

33. (1) Any resident of any household within a street or part of street set out in Schedule 7 may, on payment of the charge specified in paragraph (7) of this Article, apply to the Council for the issue of a book or additional books of visitor vouchers for the following classes of vehicle, that is to say, a passenger vehicle, a goods carrying vehicle the overall height of which does not exceed 2.3 metres, or an invalid carriage.

(2) Applications for visitor vouchers referred to paragraph (1) of this Article shall be made on a form issued by and obtainable from the Council and shall include the particulars and information required by such form to be supplied.

(3) The Council may at any time require an applicant for a book of visitor vouchers to produce to an officer of the Council such evidence in respect of an application for a book of visitors vouchers made to them as they may reasonably call for to verify any particulars or information given to them or in respect of any book of visitors vouchers issued by them as they may reasonably call for to verify that the book of visitors vouchers is valid.

(4) Upon receipt of an application duly made under the foregoing provisions of this Article and upon the receipt of the appropriate charge specified in paragraph (7) of this Article, the Council on being satisfied that the applicant is a resident shall issue to the applicant one or more books of visitors vouchers for the leaving in a parking bay in any parking place referred to in Schedule 1 of vehicles belonging to or being used by a person or persons visiting that resident; provided that the Council may at its absolute discretion limit the



number of visitors vouchers that are issued in respect of a particular household.

(5) A visitors voucher shall be valid for the zone indicated on the voucher on a particular day if and only if on the face of the visitors vouchers there is indicated as required, the time (a.m. or p.m.), the day, date and month in question and that face contains no other writing or remark except for the vehicle registration mark.

(6) The visitors vouchers must be displayed in the vehicle in accordance with the instructions printed on the back of the visitors vouchers.

(7) The charge for a book of visitors vouchers referred to in paragraph (1) of this Article shall be ten pounds for a book of 10 visitors vouchers.

(8) The provisions of paragraphs (1), (2), (3), (4) and (5) of Article 34 and all provisions of Article 35 shall apply to visitors vouchers.

#### Surrender, withdrawal and validity of visitors' vouchers.

34. (1) A resident may surrender unused visitors vouchers to the Council at any time and shall surrender unused visitors vouchers to the Council on the occurrence of any one of the events set out in paragraph (3) of this Article or in accordance with the provisions of paragraph (5) of this Article. No refund shall be made unless the Council decides to remove the scheme.

(2) The Council may, by notice in writing served on the visitors vouchers holder by sending the same by the recorded delivery service to the visitors vouchers holder at the address shown by that person on the application for the permit or at any other address believed to be that persons place of abode, withdraw unused visitors vouchers if it appears to the Council that the visitors vouchers holder has ceased to be a resident in a house within a street or part of street set out in Schedule 7 the visitor permit holder shall surrender the unused visitors permits to the Council within 48 hours of the receipt of the aforementioned notice.

(3) The Council may, by notice in writing served on the visitors vouchers holder at the address shown by that person on the application for the visitors vouchers or at any address believed to be that person's place of abode, withdraw a visitors vouchers if it so wishes to do so and the visitors vouchers holder shall surrender the visitors vouchers to the Council within 7 days of the receipt of the aforementioned notice.

(4) Without prejudice to the foregoing provisions of this Article and the provisions of the next following paragraph, a visitors vouchers shall cease to be valid on the occurrence of any one of the events set out in paragraphs (2) and (3) of this Article.

(5) Where a visitors vouchers is issued to any person upon receipt of a cheque and the cheque is subsequently dishonoured, the visitors vouchers shall cease to be of any effect and the Council shall, by notice in writing served on the person to whom such visitors vouchers was issued by sending the same by recorded delivery service to the visitors vouchers holder at the address shown by that person on the application for the visitors vouchers or at any other address believed to be that person's place of abode, require that person to surrender the permit to the Council within 48 hours of the receipt of the aforementioned notice.

(6) When a vehicle is parked in a parking place defined in Schedule 1 and a visitors vouchers is displayed, if any of the details exposed by scratching off the silver coating and those required to be written in by the visitors vouchers holder are not visible then the voucher shall be deemed to be invalid.

#### Form of Visitors' Vouchers

35. (1) A visitors voucher shall include the following particulars:-

- (a) an indication that the visitors vouchers was issued by the Council;
- (b) the zone to which the visitors vouchers applies such as Zone NWH
- (c) the day of the week;
- (d) the date of the month
- (e) the month
- (f) the vehicle registration number.

(2) The details required by paragraph 1(c), 1(d) and 1(e) shall be exposed by scratching off the silver coating.

(3) The details required by paragraph (1)(f) shall be written in by the visitors vouchers holder in ink in the space provided.

### **MOBILE PERMITS**

#### Application for and issue of mobile permits for the use of parking places referred to in Schedule 1

36. (1) Any organisation/person who can produce to an officer of the Council such evidence in respect of any application for a mobile permit as they may call for, may apply to the Council for the issue of a mobile permit in respect of a vehicle of the following class, that is to say a passenger vehicle, a goods carrying vehicle the overall height of which does not exceed 2.3 metres, the

length of which does not exceed 5.3 metres, or an invalid carriage, and any of such application shall be made on a form issued by and obtainable from the Council and shall include the particulars and information required by such form to be supplied.

(2) The Council may at any time required an applicant for a permit or a permit holder to produce to an officer of the Council such evidence in respect of any application for a permit made to them as they may reasonably call for to verify any particular of information given to them or in respect of any permit issued by them as they may reasonably call for to verify that the permit is valid.

(3) On receipt of any application duly made under the foregoing provisions of this Article and upon receipt of the charges specified in paragraph (4) of this Article, the Council, upon being satisfied with the application shall issue to the applicant thereof.

(a) One permit for the leaving during the permitted hours in a parking place of the vehicle to which such permit relates by the owner of such vehicle or by any person using such vehicle with the consent of the owner other than a person to whom such vehicle has been let for hire or reward;

Provided that, subject to the provisions of Article 38, the Council shall not issue a permit which would be valid during any period during which any other permit issued to that applicant is or would be valid; and

(4) The charges referred to in paragraph (3) of this Article shall be:

£20 per year for non-profit making organisations and £480 per year for commercial organisations.

(5) Subject to the provisions of Article 38 a permit shall be valid for a period of twelve months running from the month in which the permit first becomes valid.

#### Refund of charge paid in respect of a permit

37. A permit holder who surrenders a permit to the Council before it becomes valid shall be entitled to a refund of the charge paid in respect thereof. No refund shall be made after the permit becomes valid, unless the Council decides to remove the scheme.

#### Surrender, withdrawal and validity of permit

38. (1) A permit holder may surrender a permit to the Council at any time and shall surrender a permit to the Council on occurrence of any one of the events set out in paragraph (3) of this Article or in accordance with the provisions of paragraph (5) of this Article.

(2) The Council may, by notice in writing served on the permit holder by sending the same by recorded delivery service to the permit holder at the address shown by that person on the application for the permit withdraw a permit if it appears to the Council that any of the events set out in paragraph (3)(a) or (c) of this Article has occurred and the permit receipt of the aforementioned notice.

(3) The events referred to in the foregoing provisions of this Article are:

(a) The permit holder ceasing to be the owner of the vehicle in respect of which the permit is issued;

(b) The withdrawal of such permit by the Council under the provisions of paragraph (2) of this Article;

(c) The vehicle in respect of which such permit was issued being adapted or used in such a manner that it is not a vehicle of the class specified in Article 36(1);

(d) The issue of a duplicate permit by the Council under the provisions of Article 39;

(e) The permit ceasing to be valid pursuant to the provisions of paragraph (4) of this Article;

(4) Without prejudice to the foregoing provisions of this Article, a permit shall cease to be valid at the expiration of the period specified thereon or the occurrence of any one of the events set out in paragraph (3)(a), (b), (c), or (d) of this Article, whichever is the earlier.

(5) Where a permit is issued to any person upon receipt of a cheque and the cheque is subsequently dishonoured, the permit shall cease to be of any effect and the Council shall by notice in writing served on the person to whom such permit was issued by sending the same by recorded delivery service to him at the address shown by that person on the application for the permit require that person to surrender the permit to the Council within 48 hours of the receipt of the aforementioned notice.

#### Application for and issue of duplicate permits

39. (1) If a permit is mutilated or accidentally defaced or the figures or particulars thereon have become illegible or the colour of the permit has become altered by fading or otherwise, the permit holder shall either surrender it to the Council or apply to the Council for the issue to him of a duplicate permit and the Council, upon the receipt of the permit, shall issue a duplicate permit so marked and upon such issue the permit shall become valid.

(2) If a permit is lost or destroyed, the permit holder may apply to the Council for the issue to him of a duplicate permit and the Council, upon being satisfied as to such loss or destruction, shall issue a duplicate permit so marked and upon such issue the permit shall become invalid.

(3) When a permit is Lost or destroyed as in paragraph (2) above, a fee of £5 shall be liable.

(4) The provisions of this order shall apply to a duplicate permit and an application therefore as if it were a permit or, as the case may be, an application therefore.

#### Form of permit

40. (1) A mobile permit shall be in writing and shall include the following particulars:

(a) The registration mark of the vehicle in respect of which the permit has been issued

(b) The period during which, subject to the provisions of Article 39, the permit shall remain valid;.

(2) Any permit or duplicate permit issued by the Council shall remain the property of the Council.

### **RESIDENTS' CARERS' PERMITS**

#### Application for and issue of residents' carers' permits for the use of parking places referred to in Schedule 1

41. (1) Any organisation/person who can produce to an officer of the Council such evidence in respect of any application for a residents' carers' permit as they may call for, may apply to the Council for the issue of a residents' carers' permit. The permit will be valid for a vehicle of the following class, that is to say a passenger vehicle, a goods carrying vehicle the overall height of which does not exceed 2.30 metres, the length of which does not exceed 5.30 metres, or an invalid carriage. The application shall be made in writing and must include supporting documents from the Council's Social Services, a 'care organisation' approved by the Council, or a supporting letter from the residents' General Practitioner.

(2) The Council may at any time require an applicant for a permit or a permit holder to produce to an officer of the Council such evidence in respect of any application for a permit made to them as they may reasonably call for to verify



any particular or information given to them or in respect of any permit issued by them as they may reasonably call for to verify that the permit is valid.

(3) On receipt of an application duly made under the foregoing provisions of this Article, the Council, upon being satisfied with the application shall issue to the applicant thereof one permit for the leaving during the permitted hours in a parking place referred to in Schedule 1 to this order, a vehicle by any person deemed to be the permit holders carer.

(4) No charge shall be payable for a residents' carers' permit.

(5) Subject to the provisions of Article 42 a permit shall be valid for a period of twelve months running from the beginning of the month in which the permit first becomes valid.

#### Surrender, withdrawal and validity of permits

42. (1) A permit holder may surrender a permit to the Council at any time and shall surrender a permit to the Council on the occurrence of any one of the events set out in paragraph (3) of this Article or in accordance with the provisions of paragraph (4) of this Article.

(2) The Council may, by notice in writing served on the permit holder by sending the same by recorded delivery service to the permit holder at the address shown by that person on the application for the permit withdraw a permit if it appears to the Council that any of the events set out in paragraph (3)(a) or (d) of this Article has occurred and the permit receipt of the aforementioned notice.

(3) The events referred to in the foregoing provisions of this Article are:

(a) The permit holder ceasing to be a resident of the Zone for which the permit was issued;

(b) The withdrawal of such permit by the Council under the provisions of paragraph (2) of this Article;

(c) The issue of duplicate permit by the Council under the provisions of Article 43;

(d) The permit ceasing to be valid pursuant to the provisions of paragraph (4) of this Article;

(4) Without prejudice to the foregoing provisions of this Article, a permit shall cease to be valid at the expiration of the period specified thereon or the occurrence of any one of the events set out in paragraph (3)(a), (b), (c), or (d) of this Article, whichever is the earlier.

#### Application for and issue of duplicate residents' carers' permit

43. (1) If a permit is mutilated or accidentally defaced or the figures or particulars thereon have become illegible or the colour of the permit has become altered by fading or otherwise, the permit holder shall either surrender it to the Council or apply to the Council for the issue to him of a duplicate permit and the Council, upon the receipt of the permit, shall issue a duplicate permit so marked and upon such issue the permit shall become valid.
- (2) If a permit is lost or destroyed, the permit holder may apply to the Council for the issue to him of a duplicate permit and the Council, upon being satisfied as to such loss or destruction, shall issue a duplicate permit so marked and upon such issue the permit shall become invalid.
- (3) When a permit is lost or destroyed as in paragraph (2) above, a fee of £20 shall be liable.
- (4) The provisions of this Order shall apply to a duplicate permit and an application therefore as if it were a permit or, as the case may be, an application therefore.

#### Form of residents' carers' permits

44. (1) A residents' carers' permit shall be in writing and shall include the following particulars:
- (a) Carer printed against VRM;
  - (b) The parking Zone to which it relates;
  - (c) The permit expiry date;
  - (d) The permit number.
- (2) Any permit or duplicate permit issued by the Council shall remain the property of the Council.

### **BUSINESS PERMITS**

#### Application for and issue of business permits for the use of parking places referred to in Schedule 2

45. (1) Any person whose workplace is within the Zone JS(B) within a street or part of street set out in Schedule 8 and who is the owner of a vehicle of the following class, that is to say a passenger vehicle, a goods carrying vehicle the overall height of which does not exceed 2.30 metres, a motor cycle or an invalid carriage, may apply to the Council for the issue of a permit for the leaving of that vehicle in a parking bay in a parking place which is specified in

Schedule 2 to this Order and any such application shall be made on a form issued by and obtainable from the Council and shall include the particulars and information required by such form to be supplied.

(2) The Council may at any time require an applicant for a business permit or a business permit holder to produce to an officer of the Council such evidence as they may reasonably call for to verify any particulars or information given to them or in respect of any business permit issued or to be issued by them as they may reasonably call for to verify that the permit is or will be valid.

(3) On receipt of an application duly made under the foregoing provisions of this Article and upon receipt of the appropriate charge specified in paragraph (4) of this Article, the Council, upon being satisfied that the applicant is employed at a work place within the Zone and is the owner of a vehicle of the class specified in paragraph (1) of this Article, shall issue to the applicant thereof one business permit for the leaving of the vehicle to which such business permit relates by the owner of such vehicle or by any person using such vehicle with the consent of the owner other than a person to whom such vehicle has been let for hire or reward during the permitted hours in a parking space in any parking place referred to in Schedule 2.

(4) The charge referred to in paragraph (3) of this Article shall be four hundred and eighty pounds in respect of a business permit which, subject to the provisions of this Order, shall be valid for a period of twelve months from the date the application is received.

#### Refund of charge paid in respect of a business permit

46. (1) A business permit holder who surrenders a business permit to the Council before it becomes valid shall be entitled to a refund of the charge paid in respect thereof.

(2) A business permit holder who surrenders a business permit to the Council after it has become valid shall be entitled to a refund of part of the charge paid in respect thereof calculated in accordance with the provisions of the next following paragraph.

(3) The part of the charge which is refundable under the provisions of the last foregoing paragraph shall be calculated as follows:- in the case of a business permit for which a charge of four hundred and eighty pounds was paid, the sum of one hundred and twenty pounds be paid (subject to an administration charge) in respect of each 3 months of the period specified thereon as the period during which it shall be valid which remains unexpired at the time when the business permit is surrendered to the Council.

#### Surrender withdrawal and validity of business permits

47. (1) A business permit holder may surrender a business permit to the Council at any time and shall surrender a business permit to the Council on the occurrence of any one of the events set out in paragraph (3) of this Article or in accordance with the provisions of paragraph (5) of this Article.

(2) The Council may, by notice in writing served on the business permit holder by sending the same by the recorded delivery service or personal delivery to the business permit holder at the address shown by that person on the application for the business permit or at any other address believed to be that person's place of abode, withdraw a business permit if it appears to the Council that any of the events set out in paragraph (3)(a),(b) or (d) of this Article has occurred and the business permit holder shall surrender the permit to the Council within 48 hours of the receipt of the aforementioned notice.

(3) The events referred to in the foregoing provisions of this Article are:-

(a) The business permit holder vacating the retail premises or ceasing to work at a business address within the zone;

(b) The business permit holder ceasing to be the owner of the vehicle in respect of which the business permit was issued;

(c) The withdrawal of such business permit by the Council under the provisions of paragraph (2) of this Article;

(d) The vehicle in respect of which such business permit was issued being adapted or used in such a manner that is not a vehicle of the class specified in Article 45(1);

(e) The issue of a duplicate business permit by the Council under the provisions of Article 48;

(f) The business permit ceasing to be valid pursuant to the provisions of paragraph (4) of this Article.

(4) Without prejudice to the foregoing provisions of this Article and the provisions of the next following paragraph, a business permit shall cease to be valid at the expiration of the period specified thereon, or on the occurrence of any one of the Events set out in paragraph (3) (a), (b), (c), (d), or (e) of this Article, whichever is the earlier.

(5) Where a business permit is issued to any person and the payment is subsequently dishonoured the business permit shall cease to be of any effect and the Council shall by notice in writing serve on the person to which such business permit was issued by sending the same by the recorded delivery service to the business permit holder at the address shown by that person on the application for the business permit or at any other address believed to be

that person's place of abode, require that person to surrender the business permit to the Council within 48 hours of the receipt of the aforementioned notice.

#### Application for the issue of duplicate business permits

48. (1) If the figures or particulars on the business permit have become illegible or the colour of the business permit has become altered by fading or otherwise, the business permit holder shall surrender it to the Council, who upon receipt of the business permit shall issue a duplicate business permit, so marked, and upon such issue the original permit shall become invalid.

(2) If a business permit is mutilated, accidentally defaced, lost or destroyed, the business permit holder may apply to the Council for the issue of a duplicate business permit and the Council, upon being satisfied as to such loss or destruction, shall issue a duplicate business permit, so marked, and upon such issue the original business permit shall become invalid.

(3) The provisions of this Order shall apply to a duplicate business permit and an application thereof as if it were a business permit or, as the case may be, an application thereof.

(4) The cost of a duplicate business permit issued in accordance with paragraph 2 of this Article will be ten pounds.

#### Form of Business permits

49. A business permit will be in writing and shall include inter alia the following particulars: The registration mark of the vehicle in respect of which the business permit has been issued; An indication that the business permit has been issued by the Council; An indication that the charge for the issue thereof has been paid to the Council; The parking zone to which it relates; Serial Number of Permit; Permit Number.

Dated this the XX day of XXXXXXXX XXXX

PERRY SCOTT,  
Director of Infrastructure, Building Services & Transport

## **SCHEDULE 1**

### **RESIDENT PERMIT HOLDERS PARKING PLACES - ZONE NWH**

In relation to the parking place referred to in this schedule, the expression "permitted hours," means the period between 'Monday to Friday 1pm to 2pm' inclusive, any such day not being Christmas Day, Good Friday or a Bank Holiday. Parking places in which a vehicle may be left during the permitted hours if it displays a valid Zone NWH permit or visitor voucher. All parking places are 2 metres wide unless otherwise stated.

<b>Parking Place No.</b>	<b>Designated Parking Place</b>
1	ALANDALE DRIVE, West side, from a point 10 metres north of the northern kerbline of Pinner Road, northwards for a distance of 34.8 metres.
2	ALANDALE DRIVE, West side, from a point 7.5 metres south of the common boundary of Nos. 1 and 3 Alandale Drive, northwards to a point 7.7 metres north of the common boundary of Nos. 9 and 11 Alandale Drive.
3	ALANDALE DRIVE, West side, from a point 6.7 metres south of the common boundary of Nos.13 and 15 Alandale Drive, northwards for a distance of 12.8 metres.
4	ALANDALE DRIVE, West side, from a point 6.6 metres south of the common boundary of Nos. 17 and 19 Alandale Drive, northwards for a distance of 12.8 metres.
5	ALANDALE DRIVE, West side, from a point 5.3 metres north of the common boundary of Nos. 19 and 21 Alandale Drive, northwards for a distance of 6.4 metres.
6	ALANDALE DRIVE, West side, from a point 6.6 metres north of the common boundary of Nos. 23a and 25 Alandale Drive, northwards to a point 4.0 metres south of the common boundary of Nos. 27 and 29 Alandale Drive.
7	ALANDALE DRIVE, West side, from a point 6 metres south of the common boundary of Nos. 29 and 31 Alandale Drive, northwards for a distance of 11.2 metres.
8	ALANDALE DRIVE, West side, from a point 4.9 metres south of the common boundary of Nos. 33 and 35 Alandale Drive, northwards for a distance of 10.4 metres.



## **SCHEDULE 1**

### **RESIDENT PERMIT HOLDERS PARKING PLACES - ZONE NWH**

In relation to the parking place referred to in this schedule, the expression “permitted hours,” means the period between 'Monday to Friday 1pm to 2pm' inclusive, any such day not being Christmas Day, Good Friday or a Bank Holiday. Parking places in which a vehicle may be left during the permitted hours if it displays a valid Zone NWH permit or visitor voucher. All parking places are 2 metres wide unless otherwise stated.

<b>Parking Place No.</b>	<b>Designated Parking Place</b>
9	ALANDALE DRIVE, West side, from a point 3.8 metres north of the common boundary of Nos. 35 and 37 Alandale Drive, northwestwards to a point 6.6 metres south of the common boundary of No. 39 Alandale Drive and No. 1 Dale Close.
10	ALANDALE DRIVE, West side, from a point 20.1 metres south of the common boundary of Nos. 41 and 43 Alandale Drive, northwards for a distance of 28.1 metres.
11	ALANDALE DRIVE, West side, from a point 5.3 metres south of the common boundary of Nos. 45 and 47 Alandale Drive, northwards for a distance of 11.4 metres.
12	ALANDALE DRIVE, West side, from a point 4.4 metres south of the common boundary of Nos. 49 and 51 Alandale Drive, northwards for a distance of 9.6 metres.
13	ALANDALE DRIVE, West side, from a point 3.8 metres north of the common boundary of Nos. 53 and 55 Alandale Drive, northwards to a point 9.5 metres south of the common boundary of Nos. 75 and 77 Alandale Drive.
14	ALANDALE DRIVE, Southwest side, from a point 5.5 metres southeast of the common boundary of No. 77 Alandale Drive and No. 34 Potter Street, southeastwards for a distance of 4.5 metres.
15	ALANDALE DRIVE, Southwest side, from a point 4.4 metres northwest of the common boundary of No. 77 Alandale Drive and No. 34 Potter Street, northwestwards for a distance of 5.7 metres.
16	ALANDALE DRIVE, East side, from a point 10 metres north of the northern kerbline of Pinner Road, northwards for a distance of 34.3 metres.

## **SCHEDULE 1**

### **RESIDENT PERMIT HOLDERS PARKING PLACES - ZONE NWH**

In relation to the parking place referred to in this schedule, the expression "permitted hours," means the period between 'Monday to Friday 1pm to 2pm' inclusive, any such day not being Christmas Day, Good Friday or a Bank Holiday. Parking places in which a vehicle may be left during the permitted hours if it displays a valid Zone NWH permit or visitor voucher. All parking places are 2 metres wide unless otherwise stated.

<b>Parking Place No.</b>	<b>Designated Parking Place</b>
17	ALANDALE DRIVE, East side, from a point 10 metres south of the southern kerbline of Valley Close, southwards for a distance of 29.6 metres.
18	ALANDALE DRIVE, East side, from a point 10 metres north of the northern kerbline of Valley Close, northwards for a distance of 41 metres.
19	ALANDALE DRIVE, East side, from a point 9.2 metres north of the common boundary of Nos. 2 and 4 Alandale Drive, northwards for a distance of 7.9 metres.
20	ALANDALE DRIVE, East side, from a point 1.7 metres north of the common boundary of Nos. 10 and 12 Alandale Drive, southwards for a distance of 4.5 metres.
21	ALANDALE DRIVE, East side, from a point 6.3 metres south of the common boundary of Nos. 18 and 20 Alandale Drive, northwards for a distance of 12.2 metres.
22	ALANDALE DRIVE, East side, from a point 0.3 metres north of the common boundary of Nos. 20 and 22 Alandale Drive, northwards for a distance of 7.7 metres.
23	ALANDALE DRIVE, East side, from a point 0.3 metres north of the common boundary of Nos. 22 and 24 Alandale Drive, northwards to a point 4.0 metres south of the common boundary of Nos. 32 and 34 Alandale Drive.
24	ALANDALE DRIVE, East side, from a point 0.5 metres south of the common boundary of Nos. 34 and 36 Alandale Drive, southwards for a distance of 4.6 metres.

## **SCHEDULE 1**

### **RESIDENT PERMIT HOLDERS PARKING PLACES - ZONE NWH**

In relation to the parking place referred to in this schedule, the expression “permitted hours,” means the period between 'Monday to Friday 1pm to 2pm' inclusive, any such day not being Christmas Day, Good Friday or a Bank Holiday. Parking places in which a vehicle may be left during the permitted hours if it displays a valid Zone NWH permit or visitor voucher. All parking places are 2 metres wide unless otherwise stated.

<b>Parking Place No.</b>	<b>Designated Parking Place</b>
25	ALANDALE DRIVE, East side, from a point 4.8 metres south of the common boundary of Nos. 36 and 38 Alandale Drive, northwards for a distance of 9.6 metres.
26	ALANDALE DRIVE, East side, from a point 4.8 metres south of the common boundary of Nos. 42 and 44 Alandale Drive, northwards for a distance of 10.5 metres.
27	ALANDALE DRIVE, East side, from a point 5.2 metres south of the common boundary of Nos. 46 and 48 Alandale Drive, northwards for a distance of 10.3 metres.
28	ALANDALE DRIVE, East side, from a point 8 metres south of the common boundary of Nos. 50 and 52 Alandale Drive, northwards for a distance of 7 metres.
29	ALANDALE DRIVE, East side, from a point 6 metres south of the common boundary of Nos. 52 and 54 Alandale Drive, northwards for a distance of 13.1 metres.
30	ALANDALE DRIVE, East side, from a point 7.8 metres south of the common boundary of Nos. 54 and 56 Alandale Drive, northwards for a distance of 25.5 metres.
31	ALANDALE DRIVE, East side, from a point 7.8 metres north of the common boundary of Nos. 60 and 62 Alandale Drive, northwestwards to a point 4.9 metres southeast of the common boundary of No. 72 and 74 Alandale Drive.
32	ALANDALE DRIVE, Northeast side, from a point 9.2 metres southeast of the southeastern kerbline of Potter Street, southeastwards for a distance of 4.5 metres.

## **SCHEDULE 1**

### **RESIDENT PERMIT HOLDERS PARKING PLACES - ZONE NWH**

In relation to the parking place referred to in this schedule, the expression “permitted hours,” means the period between 'Monday to Friday 1pm to 2pm' inclusive, any such day not being Christmas Day, Good Friday or a Bank Holiday. Parking places in which a vehicle may be left during the permitted hours if it displays a valid Zone NWH permit or visitor voucher. All parking places are 2 metres wide unless otherwise stated.

<b>Parking Place No.</b>	<b>Designated Parking Place</b>
33	BRIARWOOD DRIVE, The east to west arm, the north side, from a point 3.8 metres west of the common boundary of Nos.60 and 61 Briarwood Drive, westwards for a distance of 9.3 metres.
34	BRIARWOOD DRIVE, The east to west arm, the north side, from a point 3.7 metres west of the common boundary of Nos.62 and 63 Briarwood Drive, westwards for a distance of 9 metres.
35	BRIARWOOD DRIVE, The east to west arm, the north side, from a point 4.9 metres west of the common boundary of Nos.64 and 65 Briarwood Drive, westwards for a distance of 8.5 metres.
36	BRIARWOOD DRIVE, The east to west arm, the north side, from a point 4.2 metres west of the common boundary of Nos.68 and 69 Briarwood Drive, westwards for a distance of 9 metres.
37	BRIARWOOD DRIVE, The east to west arm, the north side, from a point 4.1 metres west of the common boundary of Nos.70 and 71 Briarwood Drive, westwards for a distance of 9 metres.
38	BRIARWOOD DRIVE, The east to west arm, the north side, from a 3.9 metres east of the common boundary of Nos.70 and 71 Briarwood Drive, eastwards for a distance of 4.7 metres.
39	BRIARWOOD DRIVE, The east to west arm, the north side, from a point 10 metres west of the western kerbline of the north-south arm of Briarwood Drive, westwards for a distance of 28 metres.
40	BRIARWOOD DRIVE, The east to west arm, the south side, from a point 5.1 metres west of the common boundary of Nos.54 and 55 Briarwood Drive, eastwards for a distance of 11 metres.
41	BRIARWOOD DRIVE, The east to west arm, the south side, from a point 8.1 metres east of the common boundary of Nos.53 and 54 Briarwood Drive, eastwards for a distance of 5 metres.

## **SCHEDULE 1**

### **RESIDENT PERMIT HOLDERS PARKING PLACES - ZONE NWH**

In relation to the parking place referred to in this schedule, the expression “permitted hours,” means the period between 'Monday to Friday 1pm to 2pm' inclusive, any such day not being Christmas Day, Good Friday or a Bank Holiday. Parking places in which a vehicle may be left during the permitted hours if it displays a valid Zone NWH permit or visitor voucher. All parking places are 2 metres wide unless otherwise stated.

<b>Parking Place No.</b>	<b>Designated Parking Place</b>
42	BRIARWOOD DRIVE, The east to west arm, the south side, from a point 5.5 metres east of the common boundary of Nos.44 and 45 Briarwood Drive, eastwards for a distance of 7.3 metres.
43	BRIARWOOD DRIVE, The east to west arm, the south side, from a point 3.8 metres west of the common boundary of Nos.45 and 46 Briarwood Drive, westwards for a distance of 4.5 metres
44	BRIARWOOD DRIVE, The east to west arm, the south side, from a point 7 metres east of the common boundary of Nos.42 and 43 Briarwood Drive, eastwards for a distance of 5.7 metres.
45	BRIARWOOD DRIVE, The east to west arm, the south side, from a point 1.7 metres east of the common boundary of Nos.44 and 45 Briarwood Drive, eastwards for a distance of 9 metres.
46	BRIARWOOD DRIVE, The east to west arm, the south side, from a point 10 metres west of the western kerblin of the north-south arm of Briarwood Drive, westwards for a distance of 26 metres.
47	BRIARWOOD DRIVE, The north to south arm, the west side, from a point 14.3 metres south of the southern kerblin of Pinner Road, southwards for a distance of 29 metres.
48	BRIARWOOD DRIVE, The north to south arm, the west side, from a point 4.3 metres south of the northern boundary of No. 77 Briarwood Drive, southwards for a distance of 8.4 metres.
49	BRIARWOOD DRIVE, The north to south arm, the west side, from a point 7.7 metres south of the common boundary of Nos.39 and 40 Briarwood Drive, southwards for a distance of 5.8 metres.
50	BRIARWOOD DRIVE, The north to south arm, the west side, from a point 4 metres south of the common boundary of Nos.36 and 37 Briarwood Drive, southwards for a distance of 9.4 metres.

## **SCHEDULE 1**

### **RESIDENT PERMIT HOLDERS PARKING PLACES - ZONE NWH**

In relation to the parking place referred to in this schedule, the expression "permitted hours," means the period between 'Monday to Friday 1pm to 2pm' inclusive, any such day not being Christmas Day, Good Friday or a Bank Holiday. Parking places in which a vehicle may be left during the permitted hours if it displays a valid Zone NWH permit or visitor voucher. All parking places are 2 metres wide unless otherwise stated.

<b>Parking Place No.</b>	<b>Designated Parking Place</b>
51	BRIARWOOD DRIVE, The north to south arm, the west side, from a point 4 metres south of the common boundary of Nos.35 and 36 Briarwood Drive, southwards for a distance of 8.8 metres.
52	BRIARWOOD DRIVE, The north to south arm, the east side, from a point 13 metres south of the southern kerbline of Pinner Road, southwards for a distance of 24.2 metres.
53	BRIARWOOD DRIVE, The north to south arm, the east side, from a point 4.1 metres north of the common boundary of Nos.2 and 3 Briarwood Drive, northwards for a distance of 9.2 metres.
54	BRIARWOOD DRIVE, The north to south arm, the east side, from a point 4.3 metres north of the common boundary of Nos.4 and 5 Briarwood Drive, northwards for a distance of 8.7 metres.
55	BRIARWOOD DRIVE, The north to south arm, the east side, from a point 4.8 metres north of the common boundary of Nos.6 and 7 Briarwood Drive, northwards for a distance of 12 metres.
56	BRIARWOOD DRIVE, The north to south arm, the east side, from a point 6.6 metres north of the common boundary of Nos.7 and 8 Briarwood Drive, northwards for a distance of 5 metres.
57	BRIARWOOD DRIVE, The north to south arm, the east side, from a point 7.8 metres north of the common boundary of Nos.9 and 10 Briarwood Drive, northwards for a distance of 5 metres.
58	BRIARWOOD DRIVE, The north to south arm, the east side, from a point 1.5 metres north of the common boundary of Nos.10 and 11 Briarwood Drive, northwards for a distance of 4.5 metres.
59	BRIARWOOD DRIVE, The north to south arm, the east side, from a point 4 metres north of the common boundary of Nos.12 and 13 Briarwood Drive, northwards for a distance of 13.7 metres.

## **SCHEDULE 1**

### **RESIDENT PERMIT HOLDERS PARKING PLACES - ZONE NWH**

In relation to the parking place referred to in this schedule, the expression “permitted hours,” means the period between 'Monday to Friday 1pm to 2pm' inclusive, any such day not being Christmas Day, Good Friday or a Bank Holiday. Parking places in which a vehicle may be left during the permitted hours if it displays a valid Zone NWH permit or visitor voucher. All parking places are 2 metres wide unless otherwise stated.

<b>Parking Place No.</b>	<b>Designated Parking Place</b>
60	BRIARWOOD DRIVE, The north to south arm, the east side, from a point 0.7 metres north of the common property boundary of Nos.14 and 15 Briarwood Drive, southwards for a distance of 9.5 metres.
61	COLCHESTER ROAD, The north side, from a point 19 metres west of the western kerbline of Joel Street, westwards for a distance of 14 metres.
62	COLCHESTER ROAD, The north side, from a point 4.7 metres west of the eastern boundary of No.2 Colchester Road, westwards for a distance of 16 metres.
63	COLCHESTER ROAD, The north side, from a point 12.6 metres west of the western boundary of No.6 Colchester Road, westwards for a distance of 14.5 metres.
64	COLCHESTER ROAD, The south side, from a point 5.5 metres east of the common boundary of Nos.3 and 5 Colchester Road, eastwards for a distance of 11 metres.
65	DALE CLOSE, All of the adopted highway of Dale Close except the section of road from a point in line with the western kerbline of Alandale Drive and a point 5.1 metres southeast of the common boundary of Nos. 1 and 3 Dale Close.
66	FERNDOWN, The southwest side, from a point in line with the northwestern flank wall of No.22 Ferndown, southeastwards for a distance of 10 metres.



## **SCHEDULE 1**

### **RESIDENT PERMIT HOLDERS PARKING PLACES - ZONE NWH**

In relation to the parking place referred to in this schedule, the expression "permitted hours," means the period between 'Monday to Friday 1pm to 2pm' inclusive, any such day not being Christmas Day, Good Friday or a Bank Holiday. Parking places in which a vehicle may be left during the permitted hours if it displays a valid Zone NWH permit or visitor voucher. All parking places are 2 metres wide unless otherwise stated.

<b>Parking Place No.</b>	<b>Designated Parking Place</b>
67	FERNDOWN, The southwest side, from a point 1.3 metres southeast of the common boundary of Nos.24 and 26 Ferndown, southeastwards for a distance of 9 metres.
68	FERNDOWN, The southwest side, from a point 6 metres northwest of the common boundary of Nos.30 and 32 Ferndown, southeastwards for a distance of 7.6 metres.
69	FERNDOWN, The southwest side, from a point 3.6 metres northwest of the common boundary of Nos.34 and 36 Ferndown, southeastwards for a distance of 7.4 metres.
70	FERNDOWN, The southwest side, from a point in line with the northwestern flank wall of No.40 Ferndown, southeastwards for a distance of 10.7 metres.
71	FERNDOWN, The southwest side, from a point 4.1 metres southeast of the common boundary of Nos.42 and 44 Ferndown, southeastwards for a distance of 9.5 metres.
72	FERNDOWN, The southwest side, from a point 4.1 metres southeast of the common boundary of Nos.46 and 48 Ferndown, southeastwards for a distance of 9.2 metres.
73	FERNDOWN, The southwest side, from a point 5.5 metres southeast of the common boundary of Nos.50 and 52 Ferndown, southeastwards for a distance of 10 metres.
74	FERNDOWN, The northeast side, whole of the passing place outside No.41 Ferndown.

## **SCHEDULE 1**

### **RESIDENT PERMIT HOLDERS PARKING PLACES - ZONE NWH**

In relation to the parking place referred to in this schedule, the expression "permitted hours," means the period between 'Monday to Friday 1pm to 2pm' inclusive, any such day not being Christmas Day, Good Friday or a Bank Holiday. Parking places in which a vehicle may be left during the permitted hours if it displays a valid Zone NWH permit or visitor voucher. All parking places are 2 metres wide unless otherwise stated.

<b>Parking Place No.</b>	<b>Designated Parking Place</b>
75	HARLYN DRIVE, Southwest side, from a point in line with the common boundary of Nos. 2-4 Harlyn Drive and Nos. 86-88 Tolcarne Drive, southeastwards to a point in line with the common boundary of Nos. 6-8 and Nos. 10-12 Harlyn Drive.
76	HARLYN DRIVE, Southwest side, from a point 6 metres southeast of the common boundary of Nos. 6-8 and Nos. 10-12 Harlyn Drive, southeastwards to a point 1.3 metres northwest of the common boundary of No. 42 and Nos. 34-36 Harlyn Drive.
77	HARLYN DRIVE, Southwest side, from a point 3.5 metres southeast of the common boundary of Nos. 34-36 and No. 42 Harlyn Drive, southeastwards for a distance of 5.5 metres.
78	HARLYN DRIVE, Southwest side, from a point in line with the common boundary of Nos. 44 and 46 Harlyn Drive, southeastwards for a distance of 7.3 metres.
79	HARLYN DRIVE, Southwest side, from a point 0.7 metres southeast of the common boundary of Nos. 46 and 48 Harlyn Drive, southeastwards for a distance of 5.9 metres.
80	HARLYN DRIVE, Southwest side, from a point 4.3 metres northwest of the common boundary of Nos. 52 and 54 Harlyn Drive, southeastwards for a distance of 9.1 metres.
81	HARLYN DRIVE, Southwest side, from a point 6.4 metres northwest of the common boundary of Nos. 56 and 58 Harlyn Drive, southeastwards for a distance of 13.1 metres.
82	HARLYN DRIVE, Southwest side, from a point 7.7 metres northwest of the common boundary of Nos. 60 and 62 Harlyn Drive, southeastwards for a distance of 15 metres.

## **SCHEDULE 1**

### **RESIDENT PERMIT HOLDERS PARKING PLACES - ZONE NWH**

In relation to the parking place referred to in this schedule, the expression “permitted hours,” means the period between 'Monday to Friday 1pm to 2pm' inclusive, any such day not being Christmas Day, Good Friday or a Bank Holiday. Parking places in which a vehicle may be left during the permitted hours if it displays a valid Zone NWH permit or visitor voucher. All parking places are 2 metres wide unless otherwise stated.

<b>Parking Place No.</b>	<b>Designated Parking Place</b>
83	HARLYN DRIVE, Southwest side, from a point 3.7 metres southeast of the common boundary of Nos. 62 and 64 Harlyn Drive, southeastwards for a distance of 6 metres.
84	HARLYN DRIVE, Southwest side, from a point 4.2 metres southeast of the common boundary of Nos. 64 and 66 Harlyn Drive, southeastwards for a distance of 12.7 metres.
85	HARLYN DRIVE, Southwest side, from a point 6.9 metres northwest of the common boundary of Nos. 70 and 72 Harlyn Drive, southeastwards for a distance of 13.4 metres.
86	HARLYN DRIVE, Southwest side, from a point 7.1 metres northwest of the common boundary of Nos. 74 and 76 Harlyn Drive, southeastwards for a distance of 13.4 metres.
87	HARLYN DRIVE, Southwest side, from a point 6.7 metres northwest of the common boundary of Nos. 78 and 80 Harlyn Drive, southeastwards for a distance of 12.7 metres.
88	HARLYN DRIVE, Southwest side, from a point 7.5 metres northwest of the common boundary of Nos. 82 and 84 Harlyn Drive, southeastwards for a distance of 13.8 metres.
89	HARLYN DRIVE, Southwest side, from a point 6.5 metres northwest of the common boundary of Nos. 86 and 88 Harlyn Drive, southeastwards for a distance of 13.1 metres.
90	HARLYN DRIVE, Southwest side, from a point 6.7 metres northwest of the common boundary of Nos. 90 and 92 Harlyn Drive, southeastwards for a distance of 18.9 metres.
91	HARLYN DRIVE, Southwest side, from a point in line with the common boundary of Nos. 94 and 96 Harlyn Drive, southeastwards for a distance of 8.5 metres.

## **SCHEDULE 1**

### **RESIDENT PERMIT HOLDERS PARKING PLACES - ZONE NWH**

In relation to the parking place referred to in this schedule, the expression "permitted hours," means the period between 'Monday to Friday 1pm to 2pm' inclusive, any such day not being Christmas Day, Good Friday or a Bank Holiday. Parking places in which a vehicle may be left during the permitted hours if it displays a valid Zone NWH permit or visitor voucher. All parking places are 2 metres wide unless otherwise stated.

<b>Parking Place No.</b>	<b>Designated Parking Place</b>
92	HARLYN DRIVE, Southwest side, from a point 7.5 metres northwest of the common boundary of Nos. 98 and 100 Harlyn Drive, southeastwards for a distance of 14.2 metres.
93	HARLYN DRIVE, Southwest side, from a point 7.8 metres northwest of the common boundary of Nos. 102 and 104 Harlyn Drive, southeastwards for a distance of 15.2 metres.
94	HARLYN DRIVE, Northeast side, from a point 18.9 metres northwest of the common boundary of Nos. 1-3 Harlyn Drive, northwestwards for a distance of 14.7 metres.
95	HARLYN DRIVE, Northeast side, from a point 0.7 metres northwest of the common boundary of Nos. 1-3 Harlyn Drive, northwestwards for a distance of 13 metres.
96	HARLYN DRIVE, Northeast side, from a point 3.6 metres southeast of the common boundary of Nos. 1-3 Harlyn Drive, southeastwards for a distance of 10 metres.
97	HARLYN DRIVE, Northeast side, from a point 3.7 metres southeast of the northwestern flank wall of No. 7 Harlyn Drive, southeastwards for a distance of 9.8 metres.
98	HARLYN DRIVE, Northeast side, from a point 4.5 metres southeast of the common boundary of Nos. 9-11 Harlyn Drive, southeastwards for a distance of 5.8 metres.
99	HARLYN DRIVE, Northeast side, from a point 5.5 metres northwest of the common boundary of Nos. 15-17, southeastwards for a distance of 7.2 metres.
100	HARLYN DRIVE, Northeast side, from a point 1.4 metres southeast of the common boundary of Nos. 17-19 Harlyn Drive, southeastwards for a distance of 5.7 metres.

## **SCHEDULE 1**

### **RESIDENT PERMIT HOLDERS PARKING PLACES - ZONE NWH**

In relation to the parking place referred to in this schedule, the expression “permitted hours,” means the period between 'Monday to Friday 1pm to 2pm' inclusive, any such day not being Christmas Day, Good Friday or a Bank Holiday. Parking places in which a vehicle may be left during the permitted hours if it displays a valid Zone NWH permit or visitor voucher. All parking places are 2 metres wide unless otherwise stated.

<b>Parking Place No.</b>	<b>Designated Parking Place</b>
101	HARLYN DRIVE, Northeast side, from a point 3.5 metres southeast of the common boundary of Nos. 19-21 Harlyn Drive, southeastwards for a distance of 14.6 metres.
102	HARLYN DRIVE, Northeast side, from a point 3.6 metres southeast of the common boundary of Nos. 23-25 Harlyn Drive, southeastwards for a distance of 11.9 metres.
103	HARLYN DRIVE, Northeast side, from a point 3.7 metres southeast of the common boundary of Nos. 27-29 Harlyn Drive, southeastwards for a distance of 14.5 metres.
104	HARLYN DRIVE, Northeast side, from a point 3.7 metres southeast of the common boundary of Nos. 31-33 Harlyn Drive, southeastwards for a distance of 14.8 metres.
105	HARLYN DRIVE, Northeast side, from a point 6.6 metres southeast of the common boundary of Nos. 35-37 Harlyn Drive, southeastwards for a distance of 11.8 metres.
106	HARLYN DRIVE, Northeast side, from a point 4.0 metres southeast of the common boundary of Nos. 39-41 Harlyn Drive, southeastwards for a distance of 6.4 metres.
107	HARLYN DRIVE, Northeast side, from a point 3.9 metres southeast of the common boundary of Nos. 41-43 Harlyn Drive, southeastwards for a distance of 6.2 metres.
108	HARLYN DRIVE, Northeast side, from a point 6.5 metres southeast of the common boundary of Nos. 43-45 Harlyn Drive, southeastwards for a distance of 4.9 metres.
109	HARLYN DRIVE, Northeast side, from a point 4.2 metres southeast of the common boundary of Nos. 49-51 Harlyn Drive, southeastwards for a distance of 9.7 metres.

## **SCHEDULE 1**

### **RESIDENT PERMIT HOLDERS PARKING PLACES - ZONE NWH**

In relation to the parking place referred to in this schedule, the expression “permitted hours,” means the period between 'Monday to Friday 1pm to 2pm' inclusive, any such day not being Christmas Day, Good Friday or a Bank Holiday. Parking places in which a vehicle may be left during the permitted hours if it displays a valid Zone NWH permit or visitor voucher. All parking places are 2 metres wide unless otherwise stated.

<b>Parking Place No.</b>	<b>Designated Parking Place</b>
110	HARLYN DRIVE, Northeast side, from a point 0.9 metres northwest of the northwestern boundary of No. 55 Harlyn Drive, southeastwards for a distance of 7.2 metres.
111	HARLYN DRIVE, Northeast side, from a point 5 metres northwest of the northwestern kerbline of Henley Gardens, northwestwards for a distance of 13.9 metres.
112	HARLYN DRIVE, Northeast side, from a point 5 metres southeast of the southeastern kerbline of Henley Gardens, southeastwards for a distance of 6.8 metres.
113	HARLYN DRIVE, Northeast side, from a point 8.4 metres northwest of the common boundary of Nos. 65-67 Harlyn Drive, southeastwards for a distance of 16.7 metres.
114	HARLYN DRIVE, Northeast side, from a point 8.2 metres northwest of the common boundary of Nos. 69-71 Harlyn Drive, southeastwards for a distance of 16.5 metres.
115	HARLYN DRIVE, Northeast side, from a point 13.6 metres northwest of the northwestern kerbline of Chamberlain Way, northwestwards for a distance of 10 metres.
116	HENLEY GARDENS, All of the adopted highway of Henley Gardens except the section of road from a point in line with the northeastern kerbline of Harlyn Drive and a point 5 metres northeastwards.
117	HIGHLAND ROAD, The southwest to northeast arm, northwest side, from a point 14.3 metres southwest of the common boundary of Nos. 98a and 100 Highland Road, northeastwards for a distance of 10 metres.

## **SCHEDULE 1**

### **RESIDENT PERMIT HOLDERS PARKING PLACES - ZONE NWH**

In relation to the parking place referred to in this schedule, the expression "permitted hours," means the period between 'Monday to Friday 1pm to 2pm' inclusive, any such day not being Christmas Day, Good Friday or a Bank Holiday. Parking places in which a vehicle may be left during the permitted hours if it displays a valid Zone NWH permit or visitor voucher. All parking places are 2 metres wide unless otherwise stated.

<b>Parking Place No.</b>	<b>Designated Parking Place</b>
118	HIGHLAND ROAD, The southwest to northeast arm, northwest side, from a point 13.8 metres southwest of the common boundary of Nos. 98 and 98a Highland Road, northeastwards for a distance of 8.3 metres.
119	HIGHLAND ROAD, The southwest to northeast arm, northwest side, from a point 10.3 metres southwest of the common boundary of Nos. 92 and 94 Highland Road, northeastwards for a distance of 6 metres.
120	HIGHLAND ROAD, The southwest to northeast arm, northwest side, from a point 7.2 metres southwest of the common boundary of Nos. 90 and 92 Highland Road, northeastwards for a distance of 12.9 metres.
121	HIGHLAND ROAD, The southwest to northeast arm, northwest side, from a point 4.6 metres southwest of the common boundary of Nos. 88 and 90 Highland Road, northeastwards for a distance of 10.1 metres.
122	HIGHLAND ROAD, The southwest to northeast arm, northwest side, from a point in line with the common boundary of Nos. 86 and 88 Highland Road, northeastwards for a distance of 5.7 metres.
123	HIGHLAND ROAD, The southwest to northeast arm, northwest side, from a point 5.1 metres southwest of the common boundary of Nos. 82 and 84 Highland Road, northeastwards for a distance of 6.9 metres.
124	HIGHLAND ROAD, The southwest to northeast arm, northwest side, from a point 1.5 metres southwest of the common boundary of Nos. 76 and 78 Highland Road, northeastwards for a distance of 5.8 metres.



## **SCHEDULE 1**

### **RESIDENT PERMIT HOLDERS PARKING PLACES - ZONE NWH**

In relation to the parking place referred to in this schedule, the expression "permitted hours," means the period between 'Monday to Friday 1pm to 2pm' inclusive, any such day not being Christmas Day, Good Friday or a Bank Holiday. Parking places in which a vehicle may be left during the permitted hours if it displays a valid Zone NWH permit or visitor voucher. All parking places are 2 metres wide unless otherwise stated.

<b>Parking Place No.</b>	<b>Designated Parking Place</b>
125	HIGHLAND ROAD, The southwest to northeast arm, northwest side, from a point 4.3 metres southwest of the common boundary of Nos. 72 and 74 Highland Road, northeastwards for a distance of 9 metres.
126	HIGHLAND ROAD, The southwest to northeast arm, northwest side, from a point 4.8 metres southwest of the common boundary of Nos. 68 and 70 Highland Road, northeastwards for a distance of 8.2 metres.
127	HIGHLAND ROAD, The southwest to northeast arm, northwest side, from a point 4.8 metres southwest of the common boundary of Nos. 64 and 66 Highland Road, northeastwards for a distance of 9.2 metres.
128	HIGHLAND ROAD, The southwest to northeast arm, northwest side, from a point 4 metres southwest of the common boundary of Nos. 60 and 62 Highland Road, northeastwards for a distance of 5.4 metres.
129	HIGHLAND ROAD, The southwest to northeast arm, northwest side, from a point 3.8 metres southwest of the common boundary of Nos. 56 and 58 Highland Road, northeastwards for a distance of 6.6 metres.
130	HIGHLAND ROAD, The southwest to northeast arm, northwest side, from a point 6.5 metres southwest of the common boundary of Nos. 52 and 54 Highland Road, northeastwards for a distance of 5.8 metres.
131	HIGHLAND ROAD, The southwest to northeast arm, northwest side, from a point 5.9 metres southwest of the common boundary of Nos. 50 and 52 Highland Road, northeastwards for a distance of 4.3 metres.

## **SCHEDULE 1**

### **RESIDENT PERMIT HOLDERS PARKING PLACES - ZONE NWH**

In relation to the parking place referred to in this schedule, the expression "permitted hours," means the period between 'Monday to Friday 1pm to 2pm' inclusive, any such day not being Christmas Day, Good Friday or a Bank Holiday. Parking places in which a vehicle may be left during the permitted hours if it displays a valid Zone NWH permit or visitor voucher. All parking places are 2 metres wide unless otherwise stated.

<b>Parking Place No.</b>	<b>Designated Parking Place</b>
132	HIGHLAND ROAD, The southwest to northeast arm, northwest side, from a point 1.9 metres southwest of the common boundary of Nos. 46 and 48 Highland Road, northeastwards for a distance of 5.3 metres.
133	HIGHLAND ROAD, The southwest to northeast arm, northwest side, from a point 5 metres southwest of the common boundary of Nos. 42 and 44 Highland Road, northeastwards for a distance of 9.9 metres.
134	HIGHLAND ROAD, The southwest to northeast arm, northwest side, from a point 4.8 metres southwest of the common boundary of Nos. 38 and 40 Highland Road, northeastwards for a distance of 9 metres.
135	HIGHLAND ROAD, The southwest to northeast arm, northwest side, from a point 3.7 metres southwest of the common boundary of Nos. 34 and 36 Highland Road, northeastwards for a distance of 7.9 metres.
136	HIGHLAND ROAD, The southwest to northeast arm, northwest side, from a point 4.3 metres southwest of the common boundary of Nos. 30 and 32 Highland Road, northeastwards for a distance of 9.3 metres.
137	HIGHLAND ROAD, The southwest to northeast arm, northwest side, from a point 3.7 metres southwest of the common boundary of Nos. 26 and 28 Highland Road, northeastwards for a distance of 7 metres.
138	HIGHLAND ROAD, The southwest to northeast arm, southeast side, from a point 0.3 metres southwest of the common boundary of Nos. 85 and 87 Highland Road, northeastwards for a distance of 5 metres.
139	HIGHLAND ROAD, The southwest to northeast arm, southeast side, from a point 4.4 metres southwest of the common boundary of Nos. 81 and 83 Highland Road, northeastwards for a distance of 11.8 metres.

## **SCHEDULE 1**

### **RESIDENT PERMIT HOLDERS PARKING PLACES - ZONE NWH**

In relation to the parking place referred to in this schedule, the expression "permitted hours," means the period between 'Monday to Friday 1pm to 2pm' inclusive, any such day not being Christmas Day, Good Friday or a Bank Holiday. Parking places in which a vehicle may be left during the permitted hours if it displays a valid Zone NWH permit or visitor voucher. All parking places are 2 metres wide unless otherwise stated.

<b>Parking Place No.</b>	<b>Designated Parking Place</b>
140	HIGHLAND ROAD, The southwest to northeast arm, southeast side, from a point 4.4 metres southwest of the common boundary of Nos. 77 and 79 Highland Road, northeastwards for a distance of 9 metres.
141	HIGHLAND ROAD, The southwest to northeast arm, southeast side, from a point 4.4 metres southwest of the common boundary of Nos. 73 and 75 Highland Road, northeastwards for a distance of 9.7 metres.
142	HIGHLAND ROAD, The southwest to northeast arm, southeast side, from a point 6.8 metres southwest of the common boundary of Nos. 63 and 65 Highland Road, northeastwards for a distance of 5.5 metres.
143	HIGHLAND ROAD, The southwest to northeast arm, southeast side, from a point 4.7 metres southwest of the common boundary of Nos. 61 and 63 Highland Road, northeastwards for a distance of 24.6 metres.
144	HIGHLAND ROAD, The southwest to northeast arm, southeast side, from a point 4.5 metres southwest of the common boundary of Nos. 53 and 55 Highland Road, northeastwards for a distance of 10.4 metres.
145	HIGHLAND ROAD, The southwest to northeast arm, southeast side, from a point 5.7 metres southwest of the common boundary of Nos. 47 and 49 Highland Road, northeastwards for a distance of 4.5 metres.
146	HIGHLAND ROAD, The southwest to northeast arm, southeast side, from a point 5.7 metres southwest of the common boundary of Nos. 45 and 47 Highland Road, northeastwards for a distance of 4.8 metres.

## **SCHEDULE 1**

### **RESIDENT PERMIT HOLDERS PARKING PLACES - ZONE NWH**

In relation to the parking place referred to in this schedule, the expression "permitted hours," means the period between 'Monday to Friday 1pm to 2pm' inclusive, any such day not being Christmas Day, Good Friday or a Bank Holiday. Parking places in which a vehicle may be left during the permitted hours if it displays a valid Zone NWH permit or visitor voucher. All parking places are 2 metres wide unless otherwise stated.

<b>Parking Place No.</b>	<b>Designated Parking Place</b>
147	HIGHLAND ROAD, The southwest to northeast arm, southeast side, from a point 6.6 metres southwest of the common boundary of Nos. 41 and 43 Highland Road, northeastwards for a distance of 30.3 metres.
148	HIGHLAND ROAD, The southwest to northeast arm, southeast side, from a point 8.9 metres southwest of the common boundary of Nos. 31 and 33 Highland Road, northeastwards for a distance of 2.3 metres.
149	HIGHLAND ROAD, The southwest to northeast arm, southeast side, from a point 8.5 metres southwest of the common boundary of Nos. 33 and 35 Highland Road, northeastwards for a distance of 23.5 metres.
150	HIGHLAND ROAD, The southwest to northeast arm, southeast side, from a point 9.8 metres southwest of the common boundary of Nos. 25 and 27 Highland Road, northeastwards for a distance of 9.3 metres.
151	HIGHLAND ROAD, The southwest to northeast arm, southeast side, from a point 5.1 metres southwest of the common boundary of Nos. 23 and 25 Highland Road, northeastwards for a distance of 4.1 metres.
152	HIGHLAND ROAD, The southwest to northeast arm, southeast side, from a point 6.2 metres southwest of the common boundary of Nos. 21 and 23 Highland Road, northeastwards for a distance of 4.7 metres.
153	HIGHLAND ROAD, The southwest to northeast arm, southeast side, from a point 6.6 metres southwest of the common boundary of Nos. 19 and 21 Highland Road, northeastwards for a distance of 13.2 metres.

## **SCHEDULE 1**

### **RESIDENT PERMIT HOLDERS PARKING PLACES - ZONE NWH**

In relation to the parking place referred to in this schedule, the expression “permitted hours,” means the period between 'Monday to Friday 1pm to 2pm' inclusive, any such day not being Christmas Day, Good Friday or a Bank Holiday. Parking places in which a vehicle may be left during the permitted hours if it displays a valid Zone NWH permit or visitor voucher. All parking places are 2 metres wide unless otherwise stated.

<b>Parking Place No.</b>	<b>Designated Parking Place</b>
154	HIGHLAND ROAD, The southwest to northeast arm, southeast side, from a point 5.9 metres southwest of the common boundary of Nos. 15 and 17 Highland Road, northeastwards for a distance of 12.7 metres.
155	HIGHLAND ROAD, The southwest to northeast arm, southeast side, from a point 7.6 metres southwest of the common boundary of Nos. 7 and 9 Highland Road, northeastwards for a distance of 26.8 metres.
156	HIGHLAND ROAD, The northwest to southeast arm, southwest side, from a point 3.4 metres northwest of the common boundary of Nos. 5 and 7 Highland Road, southeastwards for a distance of 5.9 metres.
157	HIGHLAND ROAD, The northwest to southeast arm, southwest side, from a point 2.8 metres northwest of the common boundary of Nos. 1 and 3 Highland Road, southeastwards for a distance of 7.2 metres.
158	HIGHLAND ROAD, The northwest to southeast arm, southwest side, from a point 0.4 metres northwest of the common boundary of Nos. 1 and 1a Highland Road, southeastwards for a distance of 4.5 metres.
159	HIGHLAND ROAD, The northwest to southeast arm, southwest side, from a point 2.2 metres northwest of the common boundary of No. 1a Highland Road and Nos. 7/8 Preston Court York Road, southeastwards for a distance of 18.1 metres.
160	LICHFIELD ROAD, The west side, from a point 19 metres south of the southern kerbline of Colchester Road, southwards for a distance of 8.3 metres.
161	LICHFIELD ROAD, The west side, from a point 4 metres north of the common boundary of Nos.8 and 10 Lichfield Road, northwards for a distance of 9 metres.

## **SCHEDULE 1**

### **RESIDENT PERMIT HOLDERS PARKING PLACES - ZONE NWH**

In relation to the parking place referred to in this schedule, the expression “permitted hours,” means the period between 'Monday to Friday 1pm to 2pm' inclusive, any such day not being Christmas Day, Good Friday or a Bank Holiday. Parking places in which a vehicle may be left during the permitted hours if it displays a valid Zone NWH permit or visitor voucher. All parking places are 2 metres wide unless otherwise stated.

<b>Parking Place No.</b>	<b>Designated Parking Place</b>
162	LICHFIELD ROAD, The west side, from a point 4.2 metres north of the common boundary of Nos.12 and 14 Lichfield Road, northwards for a distance of 9.5 metres.
163	LICHFIELD ROAD, The west side, from a point 4.2 metres north of the common boundary of Nos.16 and 18 Lichfield Road, northwards for a distance of 5.5 metres.
164	LICHFIELD ROAD, The west side, from a point 4.6 metres north of the common boundary of Nos.20 and 22 Lichfield Road, northwards for a distance of 8.2 metres.
165	LICHFIELD ROAD, The west side, from a point 4.4 metres north of the common boundary of Nos.24 and 26 Lichfield Road, northwards for a distance of 10 metres.
166	LICHFIELD ROAD, The west side, from a point 6.2 metres north of the common boundary of Nos.28 and 30 Lichfield Road, northwards for a distance of 6.6 metres.
167	LICHFIELD ROAD, The west side, from a point 5.8 metres north of the common boundary of Nos.32 and 34 Lichfield Road, northwards for a distance of 7.5 metres.
168	LICHFIELD ROAD, The west side, from a point 4.3 metres north of the common boundary of Nos.36 and 38 Lichfield Road, northwards for a distance of 8.8 metres.
169	LICHFIELD ROAD, The west side, from a point 4.8 metres south of the common boundary of Nos.36 and 38 Lichfield Road, southwards for a distance of 4.7 metres.

## **SCHEDULE 1**

### **RESIDENT PERMIT HOLDERS PARKING PLACES - ZONE NWH**

In relation to the parking place referred to in this schedule, the expression "permitted hours," means the period between 'Monday to Friday 1pm to 2pm' inclusive, any such day not being Christmas Day, Good Friday or a Bank Holiday. Parking places in which a vehicle may be left during the permitted hours if it displays a valid Zone NWH permit or visitor voucher. All parking places are 2 metres wide unless otherwise stated.

<b>Parking Place No.</b>	<b>Designated Parking Place</b>
170	LICHFIELD ROAD, The northwest side, from a point 4.7 metres northeast of a point in line with the southwestern boundary of No.40 Lichfield Road, northeastwards for a distance of 13 metres.
171	LICHFIELD ROAD, The east side, from a point 10 metres south of the southern kerbline of Colchester Road, southwards for a distance of 9.8 metres.
172	LICHFIELD ROAD, The east side, from a point 4.4 metres south of the common boundary of Nos.1 and 5 Lichfield Road, southwards for a distance of 8.5 metres.
173	LICHFIELD ROAD, The east side, from a point 7 metres south of the common boundary of Nos.7 and 9 Lichfield Road, southwards for a distance of 6.4 metres.
174	LICHFIELD ROAD, The east side, from a point 5 metres south of the common boundary of Nos.11 and 13 Lichfield Road, southwards for a distance of 8.4 metres.
175	LICHFIELD ROAD, The east side, from a point 4.2 metres south of the common boundary of Nos.15 and 17 Lichfield Road, southwards for a distance of 9 metres.
176	LICHFIELD ROAD, The east side, from a point 4 metres south of the common boundary of Nos.19 and 21 Lichfield Road, southwards for a distance of 9 metres.
177	LICHFIELD ROAD, The east side, from a point 4 metres south of the common boundary of Nos.23 and 25 Lichfield Road, southwards for a distance of 9 metres.
178	LICHFIELD ROAD, The east side, from a point 4.2 metres south of the common boundary of Nos.27 and 29 Lichfield Road, southwards for a distance of 9 metres.



## **SCHEDULE 1**

### **RESIDENT PERMIT HOLDERS PARKING PLACES - ZONE NWH**

In relation to the parking place referred to in this schedule, the expression "permitted hours," means the period between 'Monday to Friday 1pm to 2pm' inclusive, any such day not being Christmas Day, Good Friday or a Bank Holiday. Parking places in which a vehicle may be left during the permitted hours if it displays a valid Zone NWH permit or visitor voucher. All parking places are 2 metres wide unless otherwise stated.

<b>Parking Place No.</b>	<b>Designated Parking Place</b>
179	LICHFIELD ROAD, The east side, from a point 1.7 metres south of the southern boundary of No.31 Lichfield Road, southwards for a distance of 10 metres.
180	LICHFIELD ROAD, The east side, from a point 5.8 metres south of the northern boundary of No.39 Lichfield Road, southwards for a distance of 8.4 metres.
181	LICHFIELD ROAD, The east side, from a point 5 metres south of the common boundary of Nos.39 and 41 Lichfield Road, southwards for a distance of 6.5 metres.
182	LICHFIELD ROAD, The southeast side, from a point 4 metres southeast of the common boundary of Nos.47 and 49 Lichfield Road, southwards for a distance of 6.5 metres.
183	LICHFIELD ROAD, The southeast side, from a point 10.2 metres northeast of the northeastern kerbline of Winchester Road, northeastwards for a distance of 23 metres.
184	LYNDHURST AVENUE, North side, from a point in 6.9 metres west of the common boundary of No. 14 Alandale Drive and No. 47 Lyndhurst Avenue, westwards for a distance of 20.5 metres.
185	LYNDHURST AVENUE, South side, from a point in 6.9 metres west of the common boundary of No. 14 Alandale Drive and No. 47 Lyndhurst Avenue, westwards for a distance of 20.5 metres.
186	NORTHWOOD WAY, The west side, from a point 3.8 metres south of the common boundary of Nos.160 and 162 Northwood Way, southwards for a distance of 10 metres.

## **SCHEDULE 1**

### **RESIDENT PERMIT HOLDERS PARKING PLACES - ZONE NWH**

In relation to the parking place referred to in this schedule, the expression "permitted hours," means the period between 'Monday to Friday 1pm to 2pm' inclusive, any such day not being Christmas Day, Good Friday or a Bank Holiday. Parking places in which a vehicle may be left during the permitted hours if it displays a valid Zone NWH permit or visitor voucher. All parking places are 2 metres wide unless otherwise stated.

<b>Parking Place No.</b>	<b>Designated Parking Place</b>
187	NORTHWOOD WAY, The west side, from a point 3.7 metres south of the common boundary of Nos.156 and 158 Northwood Way, southwards for a distance of 10 metres.
188	NORTHWOOD WAY, The west side, from a point 3 metres south of the common boundary of Nos.148 and 150 Northwood Way, southwards for a distance of 12 metres.
189	NORTHWOOD WAY, The west side, from a point 8 metres south of the southern kerbline of Waverley Gardens, southwards for a distance of 12 metres.
190	NORTHWOOD WAY, The west side, from a point in line with the common boundary of Nos.142 and 144 Northwood Way, northwards for a distance of 5.5 metres.
191	NORTHWOOD WAY, The west side, from a point 3.8 metres south of the common boundary of Nos.136 and 138 Northwood Way, southwards for a distance of 13.5 metres.
192	NORTHWOOD WAY, The west side, from a point 5 metres south of the common boundary of Nos.132 and 134 Northwood Way, southwards for a distance of 13.5 metres.
193	NORTHWOOD WAY, The west side, from a point 0.5 metres south of the common boundary of Nos.130 and 132 Northwood Way, southwards for a distance of 4.5 metres.
194	NORTHWOOD WAY, The west side, from a point 5 metres south of the common boundary of Nos.122 and 124 Northwood Way, southwards for a distance of 9 metres.
195	NORTHWOOD WAY, The west side, from a point 5 metres south of the northern boundary of Nos.120 Northwood Way, southwards for a distance of 8.5 metres.

## **SCHEDULE 1**

### **RESIDENT PERMIT HOLDERS PARKING PLACES - ZONE NWH**

In relation to the parking place referred to in this schedule, the expression "permitted hours," means the period between 'Monday to Friday 1pm to 2pm' inclusive, any such day not being Christmas Day, Good Friday or a Bank Holiday. Parking places in which a vehicle may be left during the permitted hours if it displays a valid Zone NWH permit or visitor voucher. All parking places are 2 metres wide unless otherwise stated.

<b>Parking Place No.</b>	<b>Designated Parking Place</b>
196	NORTHWOOD WAY, The west side, from a point 5.7 metres south of the common boundary of Nos.114 and 116 Northwood Way, southwards for a distance of 15 metres.
197	NORTHWOOD WAY, The west side, from a point 2.5 metres south of the northern boundary of No.108 Northwood Way, southwards for a distance of 35 metres.
198	NORTHWOOD WAY, The west side, from a point 7.7 metres south of the common boundary of Nos.102 and 104 Northwood Way, southwards for a distance of 10 metres.
199	NORTHWOOD WAY, The west side, from a point 5.3 metres north of the common boundary of Nos.102 and 104 Northwood Way, southwards for a distance of 4.5 metres.
200	NORTHWOOD WAY, The west side, from a point 2 metres south of the northern flank wall of No.100 Northwood Way, northwards for a distance of 4.5 metres.
201	NORTHWOOD WAY, The west side, from a point 1 metre south of the common boundary of Nos.94 and 96 Northwood Way, southwards for a distance of 4.8 metres.
202	NORTHWOOD WAY, The west side, from a point 5.5 metres south of the common boundary of Nos.86 and 88 Northwood Way, southwards for a distance of 10.2 metres.
203	NORTHWOOD WAY, The west side, from a point 6.8 metres south of the common boundary of Nos.82 and 84 Northwood Way, southwards for a distance of 7.7 metres.
204	NORTHWOOD WAY, The west side, from a point 4.7 metres south of the common boundary of Nos.78 and 80 Northwood Way, southwards for a distance of 5 metres.

## **SCHEDULE 1**

### **RESIDENT PERMIT HOLDERS PARKING PLACES - ZONE NWH**

In relation to the parking place referred to in this schedule, the expression “permitted hours,” means the period between 'Monday to Friday 1pm to 2pm' inclusive, any such day not being Christmas Day, Good Friday or a Bank Holiday. Parking places in which a vehicle may be left during the permitted hours if it displays a valid Zone NWH permit or visitor voucher. All parking places are 2 metres wide unless otherwise stated.

<b>Parking Place No.</b>	<b>Designated Parking Place</b>
205	NORTHWOOD WAY, The west side, from a point 3.4 metres south of the common boundary of Nos.74 and 76 Northwood Way, southwards for a distance of 15 metres.
206	NORTHWOOD WAY, The west side, from a point 1.7 metres north of the common boundary of Nos.68 and 70 Northwood Way, southwards for a distance of 15 metres.
207	NORTHWOOD WAY, The east side, from a point 7.9 metres south of a point in line with the common boundary of Nos.160 and 162 Northwood Way, southwards for a distance of 7.7 metres.
208	NORTHWOOD WAY, The east side, from a point 13 metres south of the southern kerbline of Stanley Road, southwards for a distance of 8.5 metres.
209	NORTHWOOD WAY, The east side, from a point 20 metres north of the northern kerbline of Stanley Road, northwards for a distance of 8 metres.
210	NORTHWOOD WAY, The east side, from a point 4.5 metres south of the common boundary of Nos.147 and 149 Northwood Way, southwards for a distance of 17 metres.
211	NORTHWOOD WAY, The east side, from a point 4.3 metres north of the common boundary of Nos.147 and 149 Northwood Way, northwards for a distance of 6.6 metres.
212	NORTHWOOD WAY, The east side, from a point in line with the common boundary of Nos.143 and 145 Northwood Way, southwards for a distance of 5.5 metres.
213	NORTHWOOD WAY, The east side, from a point 5.8 metres north of the common boundary of Nos.143 and 145 Northwood Way, northwards for a distance of 6.6 metres.

## **SCHEDULE 1**

### **RESIDENT PERMIT HOLDERS PARKING PLACES - ZONE NWH**

In relation to the parking place referred to in this schedule, the expression "permitted hours," means the period between 'Monday to Friday 1pm to 2pm' inclusive, any such day not being Christmas Day, Good Friday or a Bank Holiday. Parking places in which a vehicle may be left during the permitted hours if it displays a valid Zone NWH permit or visitor voucher. All parking places are 2 metres wide unless otherwise stated.

<b>Parking Place No.</b>	<b>Designated Parking Place</b>
214	NORTHWOOD WAY, The east side, from a point 6 metres north of the southern boundary of No.139 Northwood Way, northwards for a distance of 10 metres.
215	NORTHWOOD WAY, The east side, from a point 1.2 metres north of the common boundary of Nos.135 and 137 Northwood Way, northwards for a distance of 5 metres.
216	NORTHWOOD WAY, The east side, from a point 1.7 metres north of the common boundary of Nos.133 and 135 Northwood Way, northwards for a distance of 5 metres.
217	NORTHWOOD WAY, The east side, from a point 3.2 metres north of the northern boundary of No.129 Northwood Way, southwards for a distance of 8 metres.
218	NORTHWOOD WAY, The east side, from a point 1.8 metres south of the common boundary of Nos.75 and 77 Northwood Way, southwards for a distance of 4.8 metres.
219	NORTHWOOD WAY, The east side, from a point 1.8 metres south of the common boundary of Nos.73 and 75 Northwood Way, southwards for a distance of 4.9 metres.
220	NORTHWOOD WAY, The east side, from a point 1.9 metres south of the common boundary of Nos.69 and 71 Northwood Way, southwards for a distance of 5.1 metres.
221	NORTHWOOD WAY, The east side, from the common boundary of Nos.65 and 67 Northwood Way, southwards for a distance of 6 metres.

## **SCHEDULE 1**

### **RESIDENT PERMIT HOLDERS PARKING PLACES - ZONE NWH**

In relation to the parking place referred to in this schedule, the expression “permitted hours,” means the period between 'Monday to Friday 1pm to 2pm' inclusive, any such day not being Christmas Day, Good Friday or a Bank Holiday. Parking places in which a vehicle may be left during the permitted hours if it displays a valid Zone NWH permit or visitor voucher. All parking places are 2 metres wide unless otherwise stated.

<b>Parking Place No.</b>	<b>Designated Parking Place</b>
222	OAKDALE AVENUE, The west side, from a point 16 metres north of the northern kerbline of Briarwood Drive, northwards for a distance of 20 metres.
223	OAKDALE AVENUE, The east side, from a point 23 metres north of the northern kerbline of Briarwood Drive, northwards for a distance of 19 metres.
224	PINNER ROAD, Northeast side, from a point opposite a point 1.6 metres southeast of the common boundary of Nos. 97 and 99 Pinner Road, southeastwards for a distance of 20 metres.
225	PINNER ROAD, Northeast side, from a point opposite a point 17.5 metres southeast of the southeastern kerbline of Briarwood Drive, southeastwards for a distance of 39 metres.
226	PINNER ROAD, Southwest side, from a point 17.5 metres southeast of the southeastern kerbline of Briarwood Drive, southeastwards for a distance of 10.2 metres.
227	PINNER ROAD, Southwest side, from a point 1.5 metres northwest of the common boundary of Nos. 51 and 53 Pinner Road, southeastwards for a distance of 13 metres.
228	POTTER STREET, The southwest to northeast arm, the northwest side, from a point 6.5 metres northeast of the common boundary of Nos.9 and 11 Potter Street, northeastwards for a distance of 6.5 metres.

## **SCHEDULE 1**

### **RESIDENT PERMIT HOLDERS PARKING PLACES - ZONE NWH**

In relation to the parking place referred to in this schedule, the expression "permitted hours," means the period between 'Monday to Friday 1pm to 2pm' inclusive, any such day not being Christmas Day, Good Friday or a Bank Holiday. Parking places in which a vehicle may be left during the permitted hours if it displays a valid Zone NWH permit or visitor voucher. All parking places are 2 metres wide unless otherwise stated.

<b>Parking Place No.</b>	<b>Designated Parking Place</b>
229	POTTER STREET, The southwest to northeast arm, the northwest side, from a point 4.6 metres northeast of the common boundary of Nos.13 and 15 Potter Street, northeastwards for a distance of 8.3 metres.
230	POTTER STREET, The southwest to northeast arm, the northwest side, from a point 4.8 metres northeast of the common boundary of Nos.17 and 19 Potter Street, northeastwards for a distance of 8.4 metres.
231	POTTER STREET, The southwest to northeast arm, the northwest side, from a point 4.5 metres northeast of the common boundary of Nos.21 and 23 Potter Street, northeastwards for a distance of 9 metres.
232	POTTER STREET, The southwest to northeast arm, the northwest side, from a point 5.5 metres northeast of the common boundary of Nos.25 and 27 Potter Street, northeastwards for a distance of 8.2 metres.
233	POTTER STREET, The southwest to northeast arm, the northwest side, from a point 4.6 metres northeast of the common boundary of Nos.29 and 31 Potter Street, northeastwards for a distance of 9.3 metres.
234	POTTER STREET, The southwest to northeast arm, the northwest side, from a point 4.5 metres northeast of the common boundary of Nos.33 and 35 Potter Street, northeastwards for a distance of 12 metres.
235	POTTER STREET, The southwest to northeast arm, the northwest side, from a point 4.7 metres northeast of the common boundary of Nos.37 and 39 Potter Street, northeastwards for a distance of 8.3 metres.

## **SCHEDULE 1**

### **RESIDENT PERMIT HOLDERS PARKING PLACES - ZONE NWH**

In relation to the parking place referred to in this schedule, the expression "permitted hours," means the period between 'Monday to Friday 1pm to 2pm' inclusive, any such day not being Christmas Day, Good Friday or a Bank Holiday. Parking places in which a vehicle may be left during the permitted hours if it displays a valid Zone NWH permit or visitor voucher. All parking places are 2 metres wide unless otherwise stated.

<b>Parking Place No.</b>	<b>Designated Parking Place</b>
236	POTTER STREET, The southwest to northeast arm, the northwest side, from a point 4.6 metres northeast of the common boundary of Nos.45 and 47 Potter Street, northeastwards for a distance of 9.5 metres.
237	POTTER STREET, The southwest to northeast arm, the northwest side, from a point 4.1 metres northeast of the common boundary of Nos.49 and 51 Potter Street, northeastwards for a distance of 8.3 metres.
238	POTTER STREET, The southwest to northeast arm, the northwest side, from a point 4.5 metres northeast of the common boundary of Nos.53 and 55 Potter Street, northeastwards for a distance of 7.5 metres.
239	POTTER STREET, The southwest to northeast arm, the northwest side, from a point 1.6 metres northeast of the common boundary of Nos.57 and 59 Potter Street, northeastwards for a distance of 10.2 metres.
240	POTTER STREET, The southwest to northeast arm, the northwest side, from a point 4.2 metres northeast of the common boundary of Nos.65 and 67 Potter Street, northeastwards for a distance of 6 metres.
241	POTTER STREET, The southwest to northeast arm, the northwest side, from a point 4.4 metres northeast of the common boundary of Nos.69 and 71 Potter Street, northeastwards for a distance of 4.5 metres.
242	POTTER STREET, The southwest to northeast arm, the northwest side, from a point 4.8 metres northeast of the common boundary of Nos.73 and 75 Potter Street, northeastwards for a distance of 7.5 metres.



## **SCHEDULE 1**

### **RESIDENT PERMIT HOLDERS PARKING PLACES - ZONE NWH**

In relation to the parking place referred to in this schedule, the expression "permitted hours," means the period between 'Monday to Friday 1pm to 2pm' inclusive, any such day not being Christmas Day, Good Friday or a Bank Holiday. Parking places in which a vehicle may be left during the permitted hours if it displays a valid Zone NWH permit or visitor voucher. All parking places are 2 metres wide unless otherwise stated.

<b>Parking Place No.</b>	<b>Designated Parking Place</b>
243	POTTER STREET, The southwest to northeast arm, the northwest side, from a point 4.5 metres northeast of the common boundary of Nos.77 and 79 Potter Street, northeastwards for a distance of 7.5 metres.
244	POTTER STREET, The southwest to northeast arm, the northwest side, from a point 5.3 metres northeast of the common boundary of Nos.81 and 83 Potter Street, northeastwards for a distance of 6.4 metres.
245	POTTER STREET, The southwest to northeast arm, the northwest side, from a point 5 metres northeast of the common boundary of Nos.85 and 87 Potter Street, northeastwards for a distance of 8.4 metres.
246	POTTER STREET, The southwest to northeast arm, the northwest side, from a point 5.1 metres northeast of the common boundary of Nos.89 and 91 Potter Street, northeastwards for a distance of 7.3 metres.
247	POTTER STREET, The southwest to northeast arm, the northwest side, from a point 12.6 metres northeast of the common boundary of Nos.95 and 97 Potter Street, northeastwards for a distance of 7.4 metres.
248	POTTER STREET, The southwest to northeast arm, the northwest side, from a point 4.5 metres northeast of the common boundary of Nos.101 and 103 Potter Street, northeastwards for a distance of 7.6 metres.
249	POTTER STREET, The southwest to northeast arm, the northwest side, from a point 7.6 metres northeast of the common boundary of Nos.105 and 107 Potter Street, northeastwards for a distance of 4.5 metres.

## **SCHEDULE 1**

### **RESIDENT PERMIT HOLDERS PARKING PLACES - ZONE NWH**

In relation to the parking place referred to in this schedule, the expression “permitted hours,” means the period between 'Monday to Friday 1pm to 2pm' inclusive, any such day not being Christmas Day, Good Friday or a Bank Holiday. Parking places in which a vehicle may be left during the permitted hours if it displays a valid Zone NWH permit or visitor voucher. All parking places are 2 metres wide unless otherwise stated.

<b>Parking Place No.</b>	<b>Designated Parking Place</b>
250	POTTER STREET, The southwest to northeast arm, the northwest side, from a point 10 metres northeast of the northeastern kerbline of Stanley Road, northeastwards for a distance of 15 metres.
251	POTTER STREET, The southwest to northeast arm, the northwest side, from a point 4.8 metres northeast of the common boundary of Nos.115 and 117 Potter Street, northeastwards for a distance of 8.5 metres.
252	POTTER STREET, The southwest to northeast arm, the northwest side, from a point 4.8 metres northeast of the common boundary of Nos.115 and 117 Potter Street, northeastwards for a distance of 8.5 metres.
253	POTTER STREET, The southwest to northeast arm, the northwest side, from a point 5 metres northeast of the common boundary of Nos.119 and 121 Potter Street, northeastwards for a distance of 8.5 metres.
254	POTTER STREET, The southwest to northeast arm, the northwest side, from a point 5 metres northeast of the northeastern boundary of No.123 Potter Street, northeastwards to a point opposite the common boundary of Nos.52 and 54 Potter Street.
255	POTTER STREET, The southwest to northeast arm, the southeast side, from a point 1.3 metres northeast of a point opposite the common boundary of Nos.25 and 27 Potter Street, southwestwards for a distance of 40 metres.
256	POTTER STREET, The southwest to northeast arm, the southeast side, from a point opposite a point in line with the common boundary of Nos.35 and 37 Potter Street, southwestwards for a distance of 12.8 metres.

## **SCHEDULE 1**

### **RESIDENT PERMIT HOLDERS PARKING PLACES - ZONE NWH**

In relation to the parking place referred to in this schedule, the expression “permitted hours,” means the period between 'Monday to Friday 1pm to 2pm' inclusive, any such day not being Christmas Day, Good Friday or a Bank Holiday. Parking places in which a vehicle may be left during the permitted hours if it displays a valid Zone NWH permit or visitor voucher. All parking places are 2 metres wide unless otherwise stated.

<b>Parking Place No.</b>	<b>Designated Parking Place</b>
257	POTTER STREET, The southwest to northeast arm, the southeast side, from a point opposite a point in line with the common boundary of Nos.37 and 39 Potter Street, northeastwards to a point 5 metres northeast of the southwestern boundary of No. 2 Potter Street.
258	POTTER STREET, The southwest to northeast arm, the southeast side, from a point 4.6 metres southwest of the common boundary of Nos.8 and 10 Potter Street, southwestwards for a distance of 7.5 metres.
259	POTTER STREET, The southwest to northeast arm, the southeast side, from a point 4.5 metres southwest of the common boundary of Nos.16 and 18 Potter Street, southwestwards for a distance of 6 metres.
260	POTTER STREET, The southwest to northeast arm, the southeast side, from a point 4.5 metres southwest of the common boundary of Nos.24 and 26 Potter Street, southwestwards for a distance of 6.5 metres.
261	POTTER STREET, The southwest to northeast arm, the southeast side, from a point 4.1 metres southwest of the northeastern boundary of No.32 Potter Street, southwestwards for a distance of 6.5 metres.
262	POTTER STREET, The southwest to northeast arm, the southeast side, from a point 10 metres southwest of the southwestern kerbline of Alandale Drive, southwestwards for a distance of 23.9 metres.
263	POTTER STREET, The southwest to northeast arm, the southeast side, from a point 10 metres northeast of the northeastern kerbline of Alandale Drive, northeastwards for a distance of 16.7 metres.

## **SCHEDULE 1**

### **RESIDENT PERMIT HOLDERS PARKING PLACES - ZONE NWH**

In relation to the parking place referred to in this schedule, the expression “permitted hours,” means the period between 'Monday to Friday 1pm to 2pm' inclusive, any such day not being Christmas Day, Good Friday or a Bank Holiday. Parking places in which a vehicle may be left during the permitted hours if it displays a valid Zone NWH permit or visitor voucher. All parking places are 2 metres wide unless otherwise stated.

<b>Parking Place No.</b>	<b>Designated Parking Place</b>
264	POTTER STREET, The southwest to northeast arm, the southeast side, from a point 1.8 metres southwest of the common boundary of Nos.48 and 50 Potter Street, southwestwards for a distance of 26.5 metres.
265	POTTER STREET, The southwest to northeast arm, the southeast side, from a point in line with the common boundary of Nos.50 and 52 Potter Street, southwestwards for a distance of 8 metres.
266	RYEFIELD CRESCENT, The north to south arm, the east side, from a point 8.5 metres north of the southern kerbline of the north to south arm of Ryefield Crescent, northwards for a distance of 5.5 metres.
267	STANLEY ROAD, The southwest to northeast arm, the northwest side, from a point 6 metres southwest of a point opposite the southwestern boundary of No.2 Stanley Road, southwestwards for a distance of 13.7 metres.
268	STANLEY ROAD, The southwest to northeast arm, the northwest side, from a point opposite the southwestern boundary of No.2 Stanley Road, northeastwards for a distance of 34 metres.
269	STANLEY ROAD, The southwest to northeast arm, the northwest side, from a point in line with the southwestern boundary of No.1 Stanley Road, northeastwards for a distance of 7 metres.
270	STANLEY ROAD, The southwest to northeast arm, the northwest side, from a point in line with the common boundary of Nos.1 and 3 Stanley Road, northeastwards for a distance of 5.5 metres.

## **SCHEDULE 1**

### **RESIDENT PERMIT HOLDERS PARKING PLACES - ZONE NWH**

In relation to the parking place referred to in this schedule, the expression “permitted hours,” means the period between 'Monday to Friday 1pm to 2pm' inclusive, any such day not being Christmas Day, Good Friday or a Bank Holiday. Parking places in which a vehicle may be left during the permitted hours if it displays a valid Zone NWH permit or visitor voucher. All parking places are 2 metres wide unless otherwise stated.

<b>Parking Place No.</b>	<b>Designated Parking Place</b>
271	STANLEY ROAD, The southwest to northeast arm, the northwest side, from a point in 1.6 metres northeast of the common boundary of Nos.3 and 5 Stanley Road, northeastwards for a distance of 6 metres.
272	STANLEY ROAD, The southwest to northeast arm, the northwest side, from a point in 1 metre northeast of the common boundary of Nos.5 and 7 Stanley Road, northeastwards for a distance of 7 metres.
273	STANLEY ROAD, The southwest to northeast arm, the northwest side, from a point in 4.6 metres northeast of the common boundary of Nos.7 and 9 Stanley Road, northeastwards for a distance of 15.5 metres.
274	STANLEY ROAD, The southwest to northeast arm, the northwest side, from a point in 1.4 metres northeast of the common boundary of Nos.11 and 13 Stanley Road, northeastwards for a distance of 8 metres.
275	STANLEY ROAD, The southwest to northeast arm, the northwest side, from a point in 5.5 metres northeast of the common boundary of Nos.13 and 15 Stanley Road, northeastwards for a distance of 5 metres.
276	STANLEY ROAD, The southwest to northeast arm, the northwest side, from a point in 4.8 metres northeast of the common boundary of Nos.15 and 17 Stanley Road, northeastwards for a distance of 5.1 metres.
277	STANLEY ROAD, The southwest to northeast arm, the northwest side, from a point in 5.5 metres northeast of the common boundary of Nos.17 and 19 Stanley Road, northeastwards for a distance of 4.5 metres.

## **SCHEDULE 1**

### **RESIDENT PERMIT HOLDERS PARKING PLACES - ZONE NWH**

In relation to the parking place referred to in this schedule, the expression "permitted hours," means the period between 'Monday to Friday 1pm to 2pm' inclusive, any such day not being Christmas Day, Good Friday or a Bank Holiday. Parking places in which a vehicle may be left during the permitted hours if it displays a valid Zone NWH permit or visitor voucher. All parking places are 2 metres wide unless otherwise stated.

<b>Parking Place No.</b>	<b>Designated Parking Place</b>
278	STANLEY ROAD, The southwest to northeast arm, the northwest side, from a point in 4.7 metres northeast of the common boundary of Nos.19 and 21 Stanley Road, northeastwards for a distance of 15 metres.
279	STANLEY ROAD, The southwest to northeast arm, the northwest side, from a point in 3.5 metres northeast of the common boundary of Nos.23 and 25 Stanley Road, northeastwards for a distance of 4.5 metres.
280	STANLEY ROAD, The southwest to northeast arm, the northwest side, from a point in 3.7 metres northeast of the common boundary of Nos.25 and 27 Stanley Road, northeastwards for a distance of 15 metres.
281	STANLEY ROAD, The southwest to northeast arm, the northwest side, from a point in 1.3 metres northeast of the common boundary of Nos.29 and 31 Stanley Road, northeastwards for a distance of 7 metres.
282	STANLEY ROAD, The southwest to northeast arm, the northwest side, from a point in 4.7 metres northeast of the common boundary of Nos.31 and 33 Stanley Road, northeastwards for a distance of 15.5 metres.
283	STANLEY ROAD, The southwest to northeast arm, the northwest side, from a point in 7 metres northeast of the common boundary of Nos.35 and 37 Stanley Road, northeastwards for a distance of 13.3 metres.
284	STANLEY ROAD, The southwest to northeast arm, the northwest side, from a point in 12 metres southwest of the southwestern kerbline of Hillside Crescent, southwestwards for a distance of 6 metres.

## **SCHEDULE 1**

### **RESIDENT PERMIT HOLDERS PARKING PLACES - ZONE NWH**

In relation to the parking place referred to in this schedule, the expression “permitted hours,” means the period between 'Monday to Friday 1pm to 2pm' inclusive, any such day not being Christmas Day, Good Friday or a Bank Holiday. Parking places in which a vehicle may be left during the permitted hours if it displays a valid Zone NWH permit or visitor voucher. All parking places are 2 metres wide unless otherwise stated.

<b>Parking Place No.</b>	<b>Designated Parking Place</b>
285	STANLEY ROAD, The southwest to northeast arm, the northwest side, from a point in 10 metres northeast of the northeastern kerbline of Hillside Crescent, northeastwards for a distance of 12 metres.
286	STANLEY ROAD, The southwest to northeast arm, the northwest side, from a point in 4.3 metres northeast of the common boundary of Nos.45 and 47 Stanley Road, northeastwards for a distance of 15 metres.
287	STANLEY ROAD, The southwest to northeast arm, the northwest side, from a point in 4.8 metres northeast of the common boundary of Nos.49 and 51 Stanley Road, northeastwards for a distance of 5 metres.
288	STANLEY ROAD, The southwest to northeast arm, the northwest side, from a point in 5 metres northeast of the common boundary of Nos.51 and 53 Stanley Road, northeastwards for a distance of 11.5 metres.
289	STANLEY ROAD, The southwest to northeast arm, the northwest side, from a point in 10 metres southwest of the southwestern kerbline of Hillside Gardens, southwestwards for a distance of 10 metres.
290	STANLEY ROAD, The southwest to northeast arm, the southeast side, from a point 4 metres southwest of the southwestern boundary of No.2 Stanley Road, southwestwards for a distance of 20.9 metres.
291	STANLEY ROAD, The southwest to northeast arm, the southeast side, from a point 1.2 metres southwest of the common boundary of Nos.4 and 6 Stanley Road, southwestwards for a distance of 5.3 metres.

## **SCHEDULE 1**

### **RESIDENT PERMIT HOLDERS PARKING PLACES - ZONE NWH**

In relation to the parking place referred to in this schedule, the expression “permitted hours,” means the period between 'Monday to Friday 1pm to 2pm' inclusive, any such day not being Christmas Day, Good Friday or a Bank Holiday. Parking places in which a vehicle may be left during the permitted hours if it displays a valid Zone NWH permit or visitor voucher. All parking places are 2 metres wide unless otherwise stated.

<b>Parking Place No.</b>	<b>Designated Parking Place</b>
292	STANLEY ROAD, The southwest to northeast arm, the southeast side, from a point 1.2 metres southwest of the common boundary of Nos.6 and 8 Stanley Road, southwestwards for a distance of 4.5 metres.
293	STANLEY ROAD, The southwest to northeast arm, the southeast side, from a point 1.8 metres southwest of the common boundary of Nos.8 and 10 Stanley Road, southwestwards for a distance of 6 metres.
294	STANLEY ROAD, The southwest to northeast arm, the southeast side, from a point 3.7 metres southwest of the common boundary of Nos.12 and 14 Stanley Road, southwestwards for a distance of 13 metres.
295	STANLEY ROAD, The southwest to northeast arm, the southeast side, from a point 1.5 metres southwest of the common boundary of Nos.14 and 16 Stanley Road, southwestwards for a distance of 6.5 metres.
296	STANLEY ROAD, The southwest to northeast arm, the southeast side, from a point 1.3 metres southwest of the common boundary of Nos.16 and 18 Stanley Road, southwestwards for a distance of 6.5 metres.
297	STANLEY ROAD, The southwest to northeast arm, the southeast side, from a point 4.3 metres southwest of the common boundary of Nos.20 and 22 Stanley Road, southwestwards for a distance of 14.5 metres.
298	STANLEY ROAD, The southwest to northeast arm, the southeast side, from a point 1.4 metres southwest of the common boundary of Nos.24 and 26 Stanley Road, southwestwards for a distance of 5 metres.



## **SCHEDULE 1**

### **RESIDENT PERMIT HOLDERS PARKING PLACES - ZONE NWH**

In relation to the parking place referred to in this schedule, the expression "permitted hours," means the period between 'Monday to Friday 1pm to 2pm' inclusive, any such day not being Christmas Day, Good Friday or a Bank Holiday. Parking places in which a vehicle may be left during the permitted hours if it displays a valid Zone NWH permit or visitor voucher. All parking places are 2 metres wide unless otherwise stated.

<b>Parking Place No.</b>	<b>Designated Parking Place</b>
299	STANLEY ROAD, The southwest to northeast arm, the southeast side, from a point 2.2 metres southwest of the common boundary of Nos.26 and 28 Stanley Road, southwestwards for a distance of 5 metres.
300	STANLEY ROAD, The southwest to northeast arm, the southeast side, from a point 4 metres southwest of the common boundary of Nos.30 and 32 Stanley Road, southwestwards for a distance of 12 metres.
301	STANLEY ROAD, The southwest to northeast arm, the southeast side, from a point 4 metres southwest of the common boundary of Nos.32 and 34 Stanley Road, southwestwards for a distance of 6 metres.
302	STANLEY ROAD, The southwest to northeast arm, the southeast side, from a point 1.4 metres southwest of the common boundary of Nos.34 and 36 Stanley Road, southwestwards for a distance of 5 metres.
303	STANLEY ROAD, The southwest to northeast arm, the southeast side, from a point 3.7 metres southwest of the common boundary of Nos.38 and 40 Stanley Road, southwestwards for a distance of 11.5 metres.
304	STANLEY ROAD, The southwest to northeast arm, the southeast side, from a point 1.5 metres southwest of the common boundary of Nos.40 and 42 Stanley Road, southwestwards for a distance of 6 metres.
305	STANLEY ROAD, The southwest to northeast arm, the southeast side, from a point 1.3 metres southwest of the common boundary of Nos.42 and 44 Stanley Road, southwestwards for a distance of 6 metres.

## **SCHEDULE 1**

### **RESIDENT PERMIT HOLDERS PARKING PLACES - ZONE NWH**

In relation to the parking place referred to in this schedule, the expression "permitted hours," means the period between 'Monday to Friday 1pm to 2pm' inclusive, any such day not being Christmas Day, Good Friday or a Bank Holiday. Parking places in which a vehicle may be left during the permitted hours if it displays a valid Zone NWH permit or visitor voucher. All parking places are 2 metres wide unless otherwise stated.

<b>Parking Place No.</b>	<b>Designated Parking Place</b>
306	STANLEY ROAD, The southwest to northeast arm, the southeast side, from a point 1.6 metres southwest of the common boundary of Nos.44 and 46 Stanley Road, southwestwards for a distance of 6 metres.
307	STANLEY ROAD, The southwest to northeast arm, the southeast side, from a point 1.4 metres southwest of the common boundary of Nos.46 and 48 Stanley Road, southwestwards for a distance of 5 metres.
308	STANLEY ROAD, The southwest to northeast arm, the southeast side, from a point 4 metres southwest of the common boundary of Nos.50 and 52 Stanley Road, southwestwards for a distance of 15 metres.
309	STANLEY ROAD, The southwest to northeast arm, the southeast side, from a point 5.2 metres southwest of the common boundary of Nos.52 and 54 Stanley Road, southwestwards for a distance of 5 metres.
310	STANLEY ROAD, The southwest to northeast arm, the southeast side, from a point 3.5 metres southwest of the common boundary of Nos.54 and 56 Stanley Road, southwestwards for a distance of 6.6 metres.
311	STANLEY ROAD, The southwest to northeast arm, the southeast side, from a point 1.6 metres southwest of the common boundary of Nos.56 and 58 Stanley Road, southwestwards for a distance of 5 metres.
312	STANLEY ROAD, The southwest to northeast arm, the southeast side, from a point 1.9 metres southwest of the common boundary of Nos.58 and 60 Stanley Road, southwestwards for a distance of 5 metres.

## **SCHEDULE 1**

### **RESIDENT PERMIT HOLDERS PARKING PLACES - ZONE NWH**

In relation to the parking place referred to in this schedule, the expression "permitted hours," means the period between 'Monday to Friday 1pm to 2pm' inclusive, any such day not being Christmas Day, Good Friday or a Bank Holiday. Parking places in which a vehicle may be left during the permitted hours if it displays a valid Zone NWH permit or visitor voucher. All parking places are 2 metres wide unless otherwise stated.

<b>Parking Place No.</b>	<b>Designated Parking Place</b>
313	STANLEY ROAD, The southwest to northeast arm, the southeast side, from a point 1.7 metres southwest of the common boundary of Nos.60 and 62 Stanley Road, southwestwards for a distance of 5 metres.
314	STANLEY ROAD, The southwest to northeast arm, the southeast side, from a point 1.8 metres southwest of the common boundary of Nos.62 and 64 Stanley Road, southwestwards for a distance of 5 metres.
315	STANLEY ROAD, The southwest to northeast arm, the southeast side, from a point 2.2 metres southwest of the common boundary of Nos.64 and 66 Stanley Road, southwestwards for a distance of 5 metres.
316	STANLEY ROAD, The southwest to northeast arm, the southeast side, from a point 1.5 metres southwest of the common boundary of Nos.66 and 68 Stanley Road, southwestwards for a distance of 4.5 metres.
317	STANLEY ROAD, The southwest to northeast arm, the southeast side, from a point 1.5 metres southwest of the common boundary of Nos.68 and 70 Stanley Road, southwestwards for a distance of 5 metres.
318	STANLEY ROAD, The southwest to northeast arm, the southeast side, from a point 10 metres southwest of the southwestern kerbline of the northwest-southeast arm of Stanley Road, southwestwards for a distance of 9.4 metres.
319	STANLEY ROAD, The northwest to southeast arm, the northeast side, from a point 1.9 metres northwest of the common boundary of Nos.59 and 61 Stanley Road, northwestwards for a distance of 4.9 metres.

## **SCHEDULE 1**

### **RESIDENT PERMIT HOLDERS PARKING PLACES - ZONE NWH**

In relation to the parking place referred to in this schedule, the expression “permitted hours,” means the period between 'Monday to Friday 1pm to 2pm' inclusive, any such day not being Christmas Day, Good Friday or a Bank Holiday. Parking places in which a vehicle may be left during the permitted hours if it displays a valid Zone NWH permit or visitor voucher. All parking places are 2 metres wide unless otherwise stated.

<b>Parking Place No.</b>	<b>Designated Parking Place</b>
320	STANLEY ROAD, The northwest to southeast arm, the northeast side, from a point 4.2 metres northwest of the common boundary of Nos.63 and 65 Stanley Road, northwestwards for a distance of 14.6 metres.
321	STANLEY ROAD, The northwest to southeast arm, the northeast side, from a point 10 metres northwest of the northwestern kerbline of Potter Street, northwestwards for a distance of 31 metres.
322	STANLEY ROAD, The northwest to southeast arm, the southwest side, from a point 5.3 metres northwest of the southeastern boundary of No.72 Stanley Road, northwestwards for a distance of 25.3 metres.
323	STANLEY ROAD, The northwest to southeast arm, the southwest side, from a point 10 metres northwest of the northwestern kerbline of Potter Street, northwestwards for a distance of 30.1 metres.
324	TOLCARNE DRIVE, The northern northwest to southeast arm, the northeast side, from a point in line with the westernmost flank wall of Nos.1-3 Tolcarne Drive, southeastwards to the common boundary of Nos.45 & 47 and 49 & 51 Tolcarne Drive.
325	TOLCARNE DRIVE, The northern northwest to southeast arm, the northeast side, from a point in line with the common boundary of Nos.65 & 67 and Nos.69 & 71 Tolcarne Drive, southeastwards for a distance of 25.5 metres.
326	TOLCARNE DRIVE, The northern northwest to southeast arm, the northeast side, from a point 1.2 metres northwest of the common boundary of Nos.73 & 75 and No.77 Tolcarne Drive, northwestwards for a distance of 17.2 metres.

## **SCHEDULE 1**

### **RESIDENT PERMIT HOLDERS PARKING PLACES - ZONE NWH**

In relation to the parking place referred to in this schedule, the expression "permitted hours," means the period between 'Monday to Friday 1pm to 2pm' inclusive, any such day not being Christmas Day, Good Friday or a Bank Holiday. Parking places in which a vehicle may be left during the permitted hours if it displays a valid Zone NWH permit or visitor voucher. All parking places are 2 metres wide unless otherwise stated.

<b>Parking Place No.</b>	<b>Designated Parking Place</b>
327	TOLCARNE DRIVE, The northern northwest to southeast arm, the northeast side, from a point 4 metres northwest of the common boundary of Nos.79 and 81 Tolcarne Drive, northwestwards for a distance of 6.9 metres.
328	TOLCARNE DRIVE, The northern northwest to southeast arm, the northeast side, from a point 0.5 metres northwest of the common boundary of Nos.85 and 87 Tolcarne Drive, northwestwards for a distance of 4.7 metres.
329	TOLCARNE DRIVE, The northern northwest to southeast arm, the northeast side, from a point 4.2 metres northwest of the common boundary of Nos.91 and 93 Tolcarne Drive, northwestwards for a distance of 8.5 metres.
330	TOLCARNE DRIVE, The northern northwest to southeast arm, the northeast side, from a point 4.8 metres northwest of the common boundary of Nos.95 and 97 Tolcarne Drive, northwestwards for a distance of 8.2 metres.
331	TOLCARNE DRIVE, The northern northwest to southeast arm, the northeast side, from a point 4.8 metres northwest of the common boundary of Nos.99 and 101 Tolcarne Drive, northwestwards for a distance of 4.5 metres.
332	TOLCARNE DRIVE, The northern northwest to southeast arm, the northeast side, from a point 4.1 metres northwest of the common boundary of Nos.103 and 105 Tolcarne Drive, northwestwards for a distance of 9.1 metres.
333	TOLCARNE DRIVE, The northern northwest to southeast arm, the northeast side, from a point 4 metres northwest of the common boundary of Nos.107 and 109 Tolcarne Drive, northwestwards for a distance of 8 metres.

## **SCHEDULE 1**

### **RESIDENT PERMIT HOLDERS PARKING PLACES - ZONE NWH**

In relation to the parking place referred to in this schedule, the expression "permitted hours," means the period between 'Monday to Friday 1pm to 2pm' inclusive, any such day not being Christmas Day, Good Friday or a Bank Holiday. Parking places in which a vehicle may be left during the permitted hours if it displays a valid Zone NWH permit or visitor voucher. All parking places are 2 metres wide unless otherwise stated.

<b>Parking Place No.</b>	<b>Designated Parking Place</b>
334	TOLCARNE DRIVE, The northern northwest to southeast arm, the northeast side, from a point 3.9 metres northwest of the common boundary of Nos.111 and 113 Tolcarne Drive, northwestwards for a distance of 9.3 metres.
335	TOLCARNE DRIVE, The northern northwest to southeast arm, the northeast side, from a point 4 metres northwest of the common boundary of Nos.115 and 117 Tolcarne Drive, northwestwards for a distance of 9.3 metres.
336	TOLCARNE DRIVE, The northern northwest to southeast arm, the northeast side, from a point 3.9 metres northwest of the common boundary of Nos.119 and 121 Tolcarne Drive, northwestwards for a distance of 10 metres.
337	TOLCARNE DRIVE, The northern northwest to southeast arm, the northeast side, from a point 3.9 metres northwest of the common boundary of Nos.123 and 125 Tolcarne Drive, northwestwards for a distance of 9.1 metres.
338	TOLCARNE DRIVE, The northern northwest to southeast arm, the northeast side, from a point 3.9 metres northwest of the common boundary of Nos.127 and 129 Tolcarne Drive, northwestwards for a distance of 9 metres.
339	TOLCARNE DRIVE, The northern northwest to southeast arm, the northeast side, from a point 3.7 metres northwest of the common boundary of No.131 and Nos.133 & 135 Tolcarne Drive, northwestwards for a distance of 9 metres.
340	TOLCARNE DRIVE, The northern northwest to southeast arm, the northeast side, from a point 2 metres northwest of the southeastern flank wall of Nos.137 & 139 Tolcarne Drive, northwestwards for a distance of 12 metres.

## **SCHEDULE 1**

### **RESIDENT PERMIT HOLDERS PARKING PLACES - ZONE NWH**

In relation to the parking place referred to in this schedule, the expression "permitted hours," means the period between 'Monday to Friday 1pm to 2pm' inclusive, any such day not being Christmas Day, Good Friday or a Bank Holiday. Parking places in which a vehicle may be left during the permitted hours if it displays a valid Zone NWH permit or visitor voucher. All parking places are 2 metres wide unless otherwise stated.

<b>Parking Place No.</b>	<b>Designated Parking Place</b>
341	TOLCARNE DRIVE, The northern northwest to southeast arm, the northeast side, from a point 2 metres northwest of the southeastern flank wall of Nos.145 & 147 Tolcarne Drive, northwestwards for a distance of 12 metres.
342	TOLCARNE DRIVE, The northern northwest to southeast arm, the northeast side, from a point 2 metres southeast of the northwestern flank wall of Nos.149 & 151 Tolcarne Drive, southeastwards for a distance of 5.4 metres.
343	TOLCARNE DRIVE, The northern northwest to southeast arm, the northeast side, from a point 2 metres northwest of the southeastern flank wall of Nos.169 & 171 Tolcarne Drive, northwestwards for a distance of 5 metres.
344	TOLCARNE DRIVE, The northern northwest to southeast arm, the northeast side, from a point 2 metres northwest of the southeastern flank wall of Nos.177 & 179 Tolcarne Drive, northwestwards for a distance of 12 metres.
345	TOLCARNE DRIVE, The northern northwest to southeast arm, the northeast side, from a point 1.7 metres northwest of the southeastern flank wall of Nos.185 & 187 Tolcarne Drive, northwestwards for a distance of 12 metres.
346	TOLCARNE DRIVE, The northern northwest to southeast arm, the northeast side, from a point 4.8 metres northwest of the southeastern boundary of Nos.193 & 195 Tolcarne Drive, northwestwards for a distance of 12 metres.
347	TOLCARNE DRIVE, The northern northwest to southeast arm, the northeast side, from a point 7.1 metres southwest of the southeastern line of Nos.193 & 195 Tolcarne Drive, southeastwards to a point in line with the southeastern flank wall of Nos.217 & 219 Tolcarne Drive.

## **SCHEDULE 1**

### **RESIDENT PERMIT HOLDERS PARKING PLACES - ZONE NWH**

In relation to the parking place referred to in this schedule, the expression "permitted hours," means the period between 'Monday to Friday 1pm to 2pm' inclusive, any such day not being Christmas Day, Good Friday or a Bank Holiday. Parking places in which a vehicle may be left during the permitted hours if it displays a valid Zone NWH permit or visitor voucher. All parking places are 2 metres wide unless otherwise stated.

<b>Parking Place No.</b>	<b>Designated Parking Place</b>
348	TOLCARNE DRIVE, The northern northwest to southeast arm, the northwest side, from a point 1.5 metres southeast of the southeastern flank wall of Nos.217 & 219 Tolcarne Drive, northeastwards for a distance of 6 metres.
349	TOLCARNE DRIVE, The northern northwest to southeast arm, the southwest side, from a point in line with the westernmost flank wall of Nos.1 & 3 Tolcarne Drive, southeastwards for a distance of 11 metres.
350	TOLCARNE DRIVE, The northern northwest to southeast arm, the southwest side, from a point 5 metres northwest of the common boundary of Nos.14 & 16 and 18 & 20 Tolcarne Drive, northwestwards for a distance of 23.6 metres.
351	TOLCARNE DRIVE, The northern northwest to southeast arm, the southwest side, from a point in line with the common boundary of Nos.14& 16 and 18 & 20 Tolcarne Drive, southeastwards for a distance of 13.5 metres.
352	TOLCARNE DRIVE, The northern northwest to southeast arm, the southwest side, from a point 0.5 metres southeast of the southeastern flank wall of Nos.22 & 24 Tolcarne Drive, southeastwards to a point 6.2 metres northwest of the common boundary of Nos.72a and 72b Tolcarne Drive.
353	TOLCARNE DRIVE, The northern northwest to southeast arm, the southwest side, from a point 6 metres southeast of the common boundary of Nos.72b and 72c Tolcarne Drive, southeastwards for a distance of 20 metres.
354	TOLCARNE DRIVE, The northern northwest to southeast arm, the southwest side, from a point 2.5 metres northwest of the common boundary of Nos.76 and 78 Tolcarne Drive, northwestwards for a distance of 7.5 metres.



## **SCHEDULE 1**

### **RESIDENT PERMIT HOLDERS PARKING PLACES - ZONE NWH**

In relation to the parking place referred to in this schedule, the expression "permitted hours," means the period between 'Monday to Friday 1pm to 2pm' inclusive, any such day not being Christmas Day, Good Friday or a Bank Holiday. Parking places in which a vehicle may be left during the permitted hours if it displays a valid Zone NWH permit or visitor voucher. All parking places are 2 metres wide unless otherwise stated.

<b>Parking Place No.</b>	<b>Designated Parking Place</b>
355	TOLCARNE DRIVE, The northern northwest to southeast arm, the southwest side, from a point 4.2metres southeast of the common boundary of Nos.76 and 78 Tolcarne Drive, southeastwards for a distance of 4.5 metres.
356	TOLCARNE DRIVE, The northern northwest to southeast arm, the southwest side, from a point opposite the common boundary of Nos.105 and 107 Tolcarne Drive, southeastwards for a distance of 13 metres.
357	TOLCARNE DRIVE, The northern northwest to southeast arm, the southwest side, from a point 0.9 metres northwest of the common boundary of Nos.92 and 94 Tolcarne Drive, northwestwards for a distance of 4.5 metres.
358	TOLCARNE DRIVE, The northern northwest to southeast arm, the southwest side, from a point 2.4 metres northwest of the southeastern boundary of No.102 Tolcarne Drive, southeastwards for a distance of 5.8 metres.
359	TOLCARNE DRIVE, The southern northwest to southeast arm, the southwest side, from a point 7.9 metres northwest of the common boundary of Nos.144 & 146 and 148 & 150 Tolcarne Drive, southeastwards to a point 8 metres southeast of the southeastern flank wall of Nos.164 and 166 Tolcarne Drive.
360	TOLCARNE DRIVE, The southern northwest to southeast arm, the southwest side, from a point 1 metre northwest of the common boundary of Nos.168 and 170 Tolcarne Drive, northwestwards for a distance of 5 metres.
361	TOLCARNE DRIVE, The southern northwest to southeast arm, the southwest side, from a point 0.8 metres northwest of the common boundary of Nos.170 and 172 Tolcarne Drive, northwestwards for a distance of 4.5 metres.

## **SCHEDULE 1**

### **RESIDENT PERMIT HOLDERS PARKING PLACES - ZONE NWH**

In relation to the parking place referred to in this schedule, the expression “permitted hours,” means the period between 'Monday to Friday 1pm to 2pm' inclusive, any such day not being Christmas Day, Good Friday or a Bank Holiday. Parking places in which a vehicle may be left during the permitted hours if it displays a valid Zone NWH permit or visitor voucher. All parking places are 2 metres wide unless otherwise stated.

<b>Parking Place No.</b>	<b>Designated Parking Place</b>
362	TOLCARNE DRIVE, The southern northwest to southeast arm, the southwest side, from a point 0.6 metres northwest of the common boundary of Nos.172 and 174 Tolcarne Drive, northwestwards for a distance of 6.4 metres.
363	TOLCARNE DRIVE, The southern northwest to southeast arm, the southwest side, from a point 10 metres northwest of the northwestern kerbline of Lawson Gardens, northwestwards for a distance of 9.5 metres.
364	TOLCARNE DRIVE, The southern northwest to southeast arm, the southwest side, from a point 0.8 metres northwest of the common boundary of Nos.176 and 178 Tolcarne Drive, northwestwards for a distance of 4.7 metres.
365	TOLCARNE DRIVE, The southern northwest to southeast arm, the northeast side, from a point 8.3 metres northwest of the northwestern boundary of No. 231 Tolcarne Drive, northwestwards for a distance of 16 metres.
366	TOLCARNE DRIVE, The southern northwest to southeast arm, the northeast side, from a point 0.5 metres southeast of the northwestern flank wall of No. 237 Tolcarne Drive, southeastwards for a distance of 4.5 metres.
367	TOLCARNE DRIVE, The southern northwest to southeast arm, the northeast side, from a point 10 metres northwest of the northwestern kerbline of Burlington Close, northwestwards for a distance of 11.5 metres.
368	TOLCARNE DRIVE, The southern northwest to southeast arm, the northeast side, from a point 5.5 metres northwest of the common boundary of Nos. 245 and 247 Tolcarne Drive, northwestwards for a distance of 16 metres.

## **SCHEDULE 1**

### **RESIDENT PERMIT HOLDERS PARKING PLACES - ZONE NWH**

In relation to the parking place referred to in this schedule, the expression "permitted hours," means the period between 'Monday to Friday 1pm to 2pm' inclusive, any such day not being Christmas Day, Good Friday or a Bank Holiday. Parking places in which a vehicle may be left during the permitted hours if it displays a valid Zone NWH permit or visitor voucher. All parking places are 2 metres wide unless otherwise stated.

<b>Parking Place No.</b>	<b>Designated Parking Place</b>
369	VALLEY CLOSE, All of the adopted highway of Valley Close except the section of road from a point in line with the southeastern kerbline of Alandale Drive southeastwards for a distance of 10 metres.
370	WAVERLEY GARDENS, The north side, from a point 8 metres west of the western kerbline of Northwood Way, westwards for a distance of 24.9 metres.
371	WAVERLEY GARDENS, The north side, from a point 3.5 metres east of the common boundary of Nos.2 and 4 Waverley Gardens, eastwards for a distance of 5 metres.
372	WAVERLEY GARDENS, The north side, from a point 6.6 metres west of the common boundary of Nos.4 and 6 Waverley Gardens, eastwards for a distance of 13.4 metres.
373	WAVERLEY GARDENS, The south side, from a point 1 metre west of the common boundary of Nos.9 and 11 Waverley Gardens, eastwards for a distance of 6 metres
374	WINCHESTER ROAD, Northeast side, from a point 10 metres southeast of the southeastern kerbline of Highland Road, southeastwards for a distance of 28 metres.
375	WINCHESTER ROAD, Northeast side, from a point 10 metres northwest of the northwestern kerbline of York Road, southeastwards for a distance of 30.2 metres.
376	WINCHESTER ROAD, Northeast side, from a point 7 metres southeast of the southeastern kerbline of York Road, southeastwards for a distance of 9 metres.

## **SCHEDULE 1**

### **RESIDENT PERMIT HOLDERS PARKING PLACES - ZONE NWH**

In relation to the parking place referred to in this schedule, the expression “permitted hours,” means the period between 'Monday to Friday 1pm to 2pm' inclusive, any such day not being Christmas Day, Good Friday or a Bank Holiday. Parking places in which a vehicle may be left during the permitted hours if it displays a valid Zone NWH permit or visitor voucher. All parking places are 2 metres wide unless otherwise stated.

<b>Parking Place No.</b>	<b>Designated Parking Place</b>
377	WINCHESTER ROAD, Northeast side, from a point 5 metres southeast of the common boundary of Nos. 24 and 26 Winchester Road, southeastwards for a distance of 8.3 metres.
378	WINCHESTER ROAD, Northeast side, from a point 5 metres southeast of the common boundary of Nos. 20 and 22 Winchester Road, southeastwards for a distance of 8.2 metres.
379	WINCHESTER ROAD, Northeast side, from a point 5.1 metres southeast of the common boundary of Nos. 16 and 18 Winchester Road, southeastwards for a distance of 8.4 metres.
380	WINCHESTER ROAD, Northeast side, from a point 5.6 metres southeast of the southeastern boundary of No. 2 Winchester Road, southeastwards to a point 10 metres northwest of the northwestern kerbline of Norwich Road.
381	WINCHESTER ROAD, Southwest side, from a point 10 metres southeast of the southeastern kerbline of Highland Road, southeastwards to a point 5.4 metres northwest of the common boundary of 5.4 metres.
382	WINCHESTER ROAD, Southwest side, from a point 3.9 metres northwest of the common boundary of Nos. 39 and 41 Winchester Road, northwestwards for a distance of 7.5 metres.
383	WINCHESTER ROAD, Southwest side, from a point 5.6 metres northwest of the common boundary of Nos. 35 and 37 Winchester Road, northwestwards for a distance of 7.5 metres.
384	WINCHESTER ROAD, Southwest side, from a point 6.2 metres northwest of the common boundary of Nos. 31 and 33 Winchester Road, northwestwards for a distance of 6.5 metres.

## **SCHEDULE 1**

### **RESIDENT PERMIT HOLDERS PARKING PLACES - ZONE NWH**

In relation to the parking place referred to in this schedule, the expression “permitted hours,” means the period between 'Monday to Friday 1pm to 2pm' inclusive, any such day not being Christmas Day, Good Friday or a Bank Holiday. Parking places in which a vehicle may be left during the permitted hours if it displays a valid Zone NWH permit or visitor voucher. All parking places are 2 metres wide unless otherwise stated.

<b>Parking Place No.</b>	<b>Designated Parking Place</b>
385	WINCHESTER ROAD, Southwest side, from a point 4.1 metres northwest of the common boundary of Nos. 27 and 29 Winchester Road, northwestwards for a distance of 9.2 metres.
386	WINCHESTER ROAD, Southwest side, from a point 2 metres northwest of the common boundary of Nos. 25 and 27 Winchester Road, northwestwards for a distance of 5.5 metres.
387	WINCHESTER ROAD, Southwest side, from a point 4.7 metres northwest of the common boundary of Nos. 21 and 23 Winchester Road, northwestwards for a distance of 8.4 metres.
388	WINCHESTER ROAD, Southwest side, from a point 4.5 metres northwest of the common boundary of Nos.17 and 19 Winchester Road, northwestwards for a distance of 8.5 metres.
389	WINCHESTER ROAD, Southwest side, from a point 1.8 metres northwest of the southeastern flank wall of No. 15 Winchester Road, northwestwards for a distance of 6.5 metres.
390	WINCHESTER ROAD, Southwest side, from a point 2 metres northwest of the southeastern flank wall of No. 9 Winchester Road, northwestwards for a distance of 9.5 metres.
391	WINCHESTER ROAD, Southwest side, from a point 8 metres northwest of the common boundary of Nos. 3 and 5 Winchester Road, northwestwards for a distance of 8.5 metres.
392	WINCHESTER ROAD, Southwest side, from a point 5.9 metres northwest of the southeastern boundary of No. 1 Winchester Road, northwestwards for a distance of 7.5 metres.
393	WINCHESTER ROAD, Southwest side, from a point 10 metres northwest of the northwestern kerbline of Norwich Road, northwestwards for a distance of 24 metres.

## **SCHEDULE 1**

### **RESIDENT PERMIT HOLDERS PARKING PLACES - ZONE NWH**

In relation to the parking place referred to in this schedule, the expression "permitted hours," means the period between 'Monday to Friday 1pm to 2pm' inclusive, any such day not being Christmas Day, Good Friday or a Bank Holiday. Parking places in which a vehicle may be left during the permitted hours if it displays a valid Zone NWH permit or visitor voucher. All parking places are 2 metres wide unless otherwise stated.

<b>Parking Place No.</b>	<b>Designated Parking Place</b>
394	WINDSOR CLOSE, The southwest side, from a point 1 meter southeast of the northwestern flank wall of Nos.7 & 8 Windsor Close, southeastwards for a distance of 12 metres. SPECIAL MANNER OF STANDING - Parking permitted with 2 wheels 0.3 metres on the footway within marked bays.
395	WINDSOR CLOSE, The southwest side, from a point 1 meter southeast of the northwestern flank wall of Nos.11 & 12 Windsor Close, southeastwards for a distance of 14 metres. SPECIAL MANNER OF STANDING - Parking permitted with 2 wheels 0.3 metres on the footway within marked bays.
396	WINDSOR CLOSE, The southwest side, from a point 1 meter southeast of the northwestern flank wall of Nos.15 & 16 Windsor Close, southeastwards for a distance of 8.9 metres. SPECIAL MANNER OF STANDING - Parking permitted with 2 wheels 0.3 metres on the footway within marked bays.
397	WINDSOR CLOSE, The southwest side, from a point 1 meter southeast of the northwestern flank wall of Nos.19 & 20 Windsor Close, southeastwards for a distance of 12.5 metres. SPECIAL MANNER OF STANDING - Parking permitted with 2 wheels 0.3 metres on the footway within marked bays.
398	WINDSOR CLOSE, The southwest side, from a point 1.5 metres northwest of the common boundary of Nos.21 & 22 and 23 & 24 Windsor Close, northwestwards for a distance of 4.8 metres.
399	WINDSOR CLOSE, The southwest side, from a point in line with the southeastern flank wall of Nos.25 & 26 Windsor Close, northwestwards to the northwestern extent of the public highway. With a width throughout of 4.8 metres. SPECIAL MANNER OF STANDING - Vehicles to park at 90 degrees to the southwestern kerbline with the front or rear wheels closest to the southwestern edge of the carriageway.

## **SCHEDULE 1**

### **RESIDENT PERMIT HOLDERS PARKING PLACES - ZONE NWH**

In relation to the parking place referred to in this schedule, the expression “permitted hours,” means the period between 'Monday to Friday 1pm to 2pm' inclusive, any such day not being Christmas Day, Good Friday or a Bank Holiday. Parking places in which a vehicle may be left during the permitted hours if it displays a valid Zone NWH permit or visitor voucher. All parking places are 2 metres wide unless otherwise stated.

<b>Parking Place No.</b>	<b>Designated Parking Place</b>
400	WINDSOR CLOSE, The northeast side, from a point 2.5 metres northwest of a point opposite the common boundary of Nos.5 & 6 and 7 & 8 Windsor Close, northwestwards for a distance of 30 metres.
401	WINDSOR CLOSE, The northeast side, from a point 6 metres northwest of the southeastern boundary of Nos.39 & 40 Windsor Close, northwestwards for a distance of 5.6 metres.
402	WINDSOR CLOSE, The northeast side, from a point in line with the northwestern flank wall of Nos.37 & 38 Windsor Close, southeastwards for a distance of 6.9 metres.
403	WINDSOR CLOSE, The northeast side, from a point 0.5 metres southeast of the southeastern flank wall of Nos. 31 & 32 Windsor Close, northwestwards for a distance of 7.5 metres. With a width throughout of 4.7 metres. SPECIAL MANNER OF STANDING - Vehicles to park at 70 degrees to the northeastern kerbline with the front or rear wheels closest to the northeastern edge of the carriageway.
404	YORK ROAD, The southeast side, from a point 10 metres northeast of the northeastern kerbline of Winchester Road, northeastwards for a distance of 15.5 metres.
405	YORK ROAD, The southeast side, from a point 5.5 metres northeast of the southwestern boundary of No.2 York Road, northeastwards for a distance of 10 metres.
406	YORK ROAD, The southeast side, from a point 4.7 metres northeast of the common boundary of Nos.4 and 6 York Road, northeastwards for a distance of 4.5 metres.

## **SCHEDULE 1**

### **RESIDENT PERMIT HOLDERS PARKING PLACES - ZONE NWH**

In relation to the parking place referred to in this schedule, the expression "permitted hours," means the period between 'Monday to Friday 1pm to 2pm' inclusive, any such day not being Christmas Day, Good Friday or a Bank Holiday. Parking places in which a vehicle may be left during the permitted hours if it displays a valid Zone NWH permit or visitor voucher. All parking places are 2 metres wide unless otherwise stated.

<b>Parking Place No.</b>	<b>Designated Parking Place</b>
407	YORK ROAD, The southeast side, from a point 4.2 metres northeast of the common boundary of Nos.8 and 10 York Road, northeastwards for a distance of 4.5 metres.
408	YORK ROAD, The southeast side, from a point 6.7 metres northeast of the common boundary of Nos.12 and 14 York Road, northeastwards for a distance of 14 metres.
409	YORK ROAD, The southeast side, from a point 4.9 metres northeast of the common boundary of Nos.12 and 14 York Road, northeastwards for a distance of 23 metres.
410	YORK ROAD, The southeast side, from a point 1 metre northeast of the common boundary of Nos.24 and 26 York Road, northeastwards for a distance of 33 metres.
411	YORK ROAD, The southeast side, from a point 10 metres southwest of the southwestern kerbline of Colchester Road, southwestwards for a distance of 20 metres.
412	YORK ROAD, The southeast side, from a point 10 metres northeast of the northeastern kerbline of Colchester Road, northeastwards for a distance of 18 metres.
413	YORK ROAD, The southeast side, from a point 5.5 metres northeast of the southwestern boundary of No.34 York Road, northeastwards for a distance of 7 metres.
414	YORK ROAD, The southeast side, from a point 6.2 metres northeast of the northeastern flank wall of No.36 York road, northeastwards for a distance of 6.4 metres.
415	YORK ROAD, The southeast side, from a point 5.9 metres northeast of the northeastern flank wall of No.40 York road, northeastwards for a distance of 4.7 metres.



## **SCHEDULE 1**

### **RESIDENT PERMIT HOLDERS PARKING PLACES - ZONE NWH**

In relation to the parking place referred to in this schedule, the expression "permitted hours," means the period between 'Monday to Friday 1pm to 2pm' inclusive, any such day not being Christmas Day, Good Friday or a Bank Holiday. Parking places in which a vehicle may be left during the permitted hours if it displays a valid Zone NWH permit or visitor voucher. All parking places are 2 metres wide unless otherwise stated.

<b>Parking Place No.</b>	<b>Designated Parking Place</b>
416	YORK ROAD, The southeast side, from a point 5.6 metres northeast of the northeastern flank wall of No.44 York road, northeastwards for a distance of 6.5 metres.
417	YORK ROAD, The southeast side, from a point 7 metres northeast of the common boundary of Nos.48 and 48a York Road, northeastwards for a distance of 23 metres.
418	YORK ROAD, The northwest side, from a point 4.4 metres southwest of the common boundary of Nos.3 and 5 York Road, southwestwards for a distance of 9.3 metres.
419	YORK ROAD, The northwest side, from a point 5 metres southwest of the common boundary of Nos.7 and 9 York Road, southwestwards for a distance of 11 metres.
420	YORK ROAD, The northwest side, from a point 1.4 metres northeast of the common boundary of Nos.7 and 9 York Road, northeastwards for a distance of 4.5 metres.
421	YORK ROAD, The northwest side, from a point 5.1 metres southwest of the common boundary of Nos.13 and 15 York Road, southwestwards for a distance of 9 metres.
422	YORK ROAD, The northwest side, from a point 5.8 metres southwest of the common boundary of Nos.17 and 19 York Road, southwestwards for a distance of 9.3 metres.
423	YORK ROAD, The northwest side, from a point 4.8 metres southwest of the common boundary of Nos.21 and 23 York Road, southwestwards for a distance of 10 metres.
424	YORK ROAD, The northwest side, from a point 5.1 metres southwest of the common boundary of Nos.25 and 27 York Road, southwestwards for a distance of 11 metres.

## **SCHEDULE 1**

### **RESIDENT PERMIT HOLDERS PARKING PLACES - ZONE NWH**

In relation to the parking place referred to in this schedule, the expression "permitted hours," means the period between 'Monday to Friday 1pm to 2pm' inclusive, any such day not being Christmas Day, Good Friday or a Bank Holiday. Parking places in which a vehicle may be left during the permitted hours if it displays a valid Zone NWH permit or visitor voucher. All parking places are 2 metres wide unless otherwise stated.

<b>Parking Place No.</b>	<b>Designated Parking Place</b>
425	YORK ROAD, The northwest side, from a point 10 metres southwest of the common boundary of Nos.29 and 31 York Road, southwestwards for a distance of 6 metres.
426	YORK ROAD, The northwest side, from a point 1.8 metres southwest of the northeastern flank wall of No.35 York Road, southwestwards for a distance of 5 metres.
427	YORK ROAD, The northwest side, from a point 1.8 metres southwest of the northeastern flank wall of No.39 York Road, southwestwards for a distance of 11 metres.
428	YORK ROAD, The northwest side, from a point 1.7 metres southwest of the northeastern flank wall of No.43 York Road, southwestwards for a distance of 5.6 metres.
429	YORK ROAD, The northwest side, from a point 2 metres southwest of the northeastern flank wall of No.47 York Road, southwestwards for a distance of 10.2 metres.
430	YORK ROAD, The northwest side, from a point in line with the common boundary of Nos.49 and 51 York Road, southwestwards for a distance of 5.3 metres.
431	YORK ROAD, The northwest side, from a point 1.5 metres northeast of the common boundary of Nos.53 and 55 York Road, southwestwards for a distance of 7.2 metres.

## **SCHEDULE 2**

### **BUSINESS PERMIT PARKING PLACES - ZONE JS(B)**

In relation to the parking place referred to in this schedule, the expression "permitted hours," means the period between 'Monday to Saturday 8am to 6.30pm' inclusive, any such day not being Christmas Day, Good Friday or a Bank Holiday. Parking places in which a vehicle may be left during the permitted hours if it displays a valid Zone JS(B) business permit. All parking places are 2 metres wide unless otherwise stated.

<b>Parking Place No.</b>	<b>Designated Parking Place</b>
1	JOEL STREET, The east side, from a point 0.4 metres north of the common boundary of Nos. 49 and 51 Joel Street, southwards for a distance of 4.3 metres. SPECIAL MANNER OF STANDING at an angle of 60 degrees to the eastern kerbline with the rear wheels nearest the raised kerb at the eastern edge of the carriageway.

### **SCHEDULE 3**

#### **PAY & DISPLAY PARKING BAYS**

In relation to the parking place referred to in this schedule, the expression “permitted hours,” means the period between 'Monday to Saturday 8am to 6.30pm' inclusive, any such day not being Christmas Day, Good Friday or a Bank Holiday. Parking places in which a vehicle may be left during the permitted hours if it displays a valid ticket or by use of the cashless payment system. All parking places are 2 metres wide unless otherwise stated. The maximum initial period for which a vehicle may be left during the permitted hours is two hours if it displays a valid ticket from a ticket machine or by use of the cashless payment system.

<b>Parking Place No.</b>	<b>Designated Parking Place</b>
1	JOEL STREET, The west side, from a point 9.8 metres north of the common boundary of Nos. 80 and 82 Joel Street, northwards for a distance of 47.2 metres. SPECIAL MANNER OF STANDING at an angle of 60 degrees to the western kerbline with the rear wheels nearest the raised kerb at the western edge of the carriageway.
2	JOEL STREET, the west side, from a point 3.2 metres north of the common boundary of Nos. 54 and 56 Joel Street, northwards for a distance of 21.8 metres. SPECIAL MANNER OF STANDING at an angle of 60 degrees to the western kerbline with the rear wheels nearest the raised kerb at the western edge of the carriageway.
3	JOEL STREET, The west side, from a point 2.4 metres north of the common boundary of Nos. 32 and 34 Joel Street, northwards for a distance of 26.4 metres. SPECIAL MANNER OF STANDING at an angle of 60 degrees to the western kerbline with the rear wheels nearest the raised kerb at the western edge of the carriageway.
4	JOEL STREET, The east side, from a point 2.3 metres south of the common boundary of Nos. 5a and 7 Joel Street, southwards for a distance of 24.6 metres. SPECIAL MANNER OF STANDING at an angle of 60 degrees to the eastern kerbline with the rear wheels nearest the raised kerb at the eastern edge of the carriageway.

### **SCHEDULE 3**

#### **PAY & DISPLAY PARKING BAYS**

In relation to the parking place referred to in this schedule, the expression “permitted hours,” means the period between 'Monday to Saturday 8am to 6.30pm' inclusive, any such day not being Christmas Day, Good Friday or a Bank Holiday. Parking places in which a vehicle may be left during the permitted hours if it displays a valid ticket or by use of the cashless payment system. All parking places are 2 metres wide unless otherwise stated. The maximum initial period for which a vehicle may be left during the permitted hours is two hours if it displays a valid ticket from a ticket machine or by use of the cashless payment system.

<b>Parking Place No.</b>	<b>Designated Parking Place</b>
5	JOEL STREET, The east side, from a point 4.4 metres north of the common boundary of Nos. 29 & 31 and 33 Joel Street, southwards for a distance of 44.2 metres. SPECIAL MANNER OF STANDING at an angle of 60 degrees to the eastern kerbline with the rear wheels nearest the raised kerb at the eastern edge of the carriageway.
6	JOEL STREET, The east side, from a point 2.4 metres north of the common boundary of Nos. 87 and 89 Joel Street, northwards for a distance of 41.4 metres. SPECIAL MANNER OF STANDING at an angle of 60 degrees to the eastern kerbline with the rear wheels nearest the raised kerb at the eastern edge of the carriageway.

## **SCHEDULE 4**

### **DISABLED PERSONS PARKING BAYS**

In relation to a parking place specified in this schedule, the expression “permitted hours” means 'at any time'. Parking places in respect of which only a disabled person's vehicle displaying a valid disabled persons badge may be left during the permitted hours.

<b>Parking Place No.</b>	<b>Designated Parking Place</b>
1	JOEL STREET, The west side), from a point 1.0 metre north of the common boundary of Nos. 80 and 82 Joel Street, northwards for a distance of 8.8 metres. SPECIAL MANNER OF STANDING at an angle of 60 degrees to the western kerbline with the rear wheels nearest the raised kerb at the western edge of the carriageway.
2	JOEL STREET, The west side, from a point 28.8 metres north of the common boundary of Nos. 32 and 34 Joel Street, northwards for a distance of 4.0 metres. SPECIAL MANNER OF STANDING at an angle of 60 degrees to the western kerbline with the rear wheels nearest the raised kerb at the western edge of the carriageway.
3	JOEL STREET, The east side, from a point 1.5 metres south of the common boundary of Nos. 17 and 19 Joel Street, northwards for a distance of 8.6 metres. SPECIAL MANNER OF STANDING at an angle of 60 degrees to the eastern kerbline with the rear wheels nearest the raised kerb at the eastern edge of the carriageway.
4	JOEL STREET, The east side, from a point 3.9 metres south of the common boundary of Nos. 49 and 51 Joel Street, southwards for a distance of 4.3 metres. SPECIAL MANNER OF STANDING at an angle of 60 degrees to the eastern kerbline with the rear wheels nearest the raised kerb at the eastern edge of the carriageway.
5	JOEL STREET, The east side, from a point 2.6 metres south of the common boundary of Nos. 69 and 71 Joel Street, southwards for a distance of 8.6 metres. SPECIAL MANNER OF STANDING at an angle of 60 degrees to the eastern kerbline with the rear wheels nearest the raised kerb at the eastern edge of the carriageway.

**SCHEDULE 4**

**DISABLED PERSONS PARKING BAYS**

In relation to a parking place specified in this schedule, the expression “permitted hours” means 'at any time'. Parking places in respect of which only a disabled person’s vehicle displaying a valid disabled persons badge may be left during the permitted hours.

<b>Parking Place No.</b>	<b>Designated Parking Place</b>
6	JOEL STREET, The west side, from a point opposite a point 9.2 metres north of the common boundary of Nos. 65-67 Joel Street, northwards for a distance of 6.6 metres.

**SCHEDULE 5**

**GOODS VEHICLES LOADING BAYS**

In relation to a parking place specified in this schedule, the expression “permitted hours” means the period between 'Monday to Saturday 8am to 6.30pm' inclusive, any such day not being Christmas Day, or a Bank Holiday. Parking Places in which a goods vehicle may be left during the permitted hours (for the purpose of loading and unloading only) for a maximum period of 20 minutes.

<b>Parking Place No.</b>	<b>Designated Parking Place</b>
1	JOEL STREET, The west side, from a point 4.0 metres south of the common boundary of Nos. 80 and 82 Joel Street southwards for a distance of 11.0 metres.
2	JOEL STREET, The east side, from a point 0.8 metres south of the common boundary of Nos. 67 and 69 Joel Street northwards for a distance of 11.0 metres.



**SCHEDULE 6**

**MOTORCYCLE ONLY PARKING PLACES**

In relation to the Parking Place referred to in this schedule, the expression “permitted hours” means 'at any time', any such day not being Christmas Day or a Bank holiday. Parking places in which a solo motor cycle may be left during the permitted hours.

<b>Parking Place No.</b>	<b>Designated Parking Place</b>
1	JOEL STREET, The west side, from a point opposite a point 15.8 metres north of the common boundary of Nos. 65 and 67 Joel Street, northwards for a distance of 5 metres.

## **SCHEDULE 7**

### **Streets or part of streets for the purpose of the definition of Residents in Zone NWH:**

Alandale Drive, Northwood Hills

Briarwood Drive, Northwood Hills

Burlington Close, Northwood Hills - Nos. 1 and 47

Colchester Road, Northwood Hills

Dale Close, Northwood Hills

Ferndown, Northwood Hills

Harlyn Drive, Northwood Hills

Henley Gardens, Northwood Hills

Highland Road, Northwood Hills

Hillside, Northwood Hills - No. 92

Joel Street, Northwood Hills - Nos. 2 to 116 (even) and Nos. 1 to 91 (odd)

Lawson Gardens, Northwood Hills - Nos. 1 and 21

Lichfield Road, Northwood Hills

Northwood Way, Northwood Hills - Nos. 65 to 163 (odd) and Nos. 68 to 166 (even)

Norwich Road, Northwood Hills - Nos. 14 and 16

Oakdale Avenue, Northwood Hills

Pinner Road, Northwood Hills - Roundabout House, Nos. 103 to 111 (odd) and Nos. 59 & 61

Potter Street, Northwood Hills - Nos. 1 to 123 (odd) and Nos. 2 to 54 (even)

Ryefield Crescent, Northwood Hills

Stanley Road, Northwood Hills

Tolcarne Drive, Northwood Hills

Valley Close, Northwood Hills

Waverley Gardens, Northwood Hills

Winchester Road, Northwood Hills

**SCHEDULE 7 cont.**

**Streets or part of streets for the purpose of the definition of Residents in Zone NWH:**

Windsor Close, Northwood Hills - Nos. 1 to 40 (excluding No. 40a Punam Apartments)

York Road, Northwood Hills - (Including West Ways and Preston Court)

## **SCHEDULE 8**

### **Streets or part of streets for the purpose of the definition of Businesses in Zone JS(B):**

Ferndown, Northwood Hills

Joel Street, Northwood Hills - Nos. 1 to 93 (odd) and Nos. 2 to 86

Oakdale Avenue, Northwood Hills

Pinner Road, Northwood Hills - Nos. 103 to 125 (odd)

Windsor Close, Northwood Hills



HILLINGDON  
LONDON

# London Borough of Hillingdon Traffic Management Order

2021 No. ??

---

The Hillingdon (Waiting & Loading Restrictions) (Amendment No. ??) Order  
2021

Made on ????????????

Coming into operation ??????????????

---

The Council of the London Borough of Hillingdon, after consulting the Commissioner of Police of the Metropolis in exercise of the powers conferred by Section 6 and 124 of and part IV of Schedule 9 to the Road Traffic Regulation Act 1984<sup>1</sup> as amended by Section 8 and Schedule 5 of the Local Government Act 1985<sup>2</sup>, the Road Traffic Act 1991<sup>3</sup> and of all other enabling powers hereby make the following Order:-

1. This Order shall come into operation on ??????? and may be cited as The Hillingdon (Waiting & Loading Restrictions) (Amendment No. ??) Order 2021.
2. In this Order the expression “enactment” means any enactment, whether public, general or local, and includes any order, bye-law, rule, regulation, scheme or other instrument having effect by virtue of an enactment and any reference in this Order to any enactment shall be construed as a reference to that enactment as amended, applied, consolidated, re-enacted by or as having effect by virtue of any subsequent enactment.
3. Without prejudice to the validity of anything done or to any liability incurred in respect of any act or omission before the coming into operation of this Order, The Hillingdon (Waiting & Loading Restrictions) Order 2021<sup>4</sup> shall have effect as though:

---

<sup>1</sup> 1984 c.27

<sup>2</sup> 1985 c.51

<sup>3</sup> 1991 c.40

<sup>4</sup> 2021 No. 20

- i) the item numbered 676, 795, 1333, 1147, 1222, 727, 143, 1475 and 1338 in Schedule 1 of that Order was substituted by the item numbered the same as set out in columns 1, 2 and 3 of Schedule 1 of this Order.
- ii) the items numbered **NEW** were added to Schedule 1 of that Order as set out in columns 1, 2 and 3 of Schedule 1 of this Order.

Dated this the **??? day of ????????????????**

PERRY SCOTT,  
Director of Infrastructure, Building Services & Transport

SCHEDULE 1

1	2	3
676	ALANDALE DRIVE, NORTHWOOD	
	a) Both sides, between a point in line with the north-eastern kerbline of Pinner Road and a point 10 metres north-eastwards.	A
	b) The southeast side, i) from a point 10 metres northeast of the northeastern kerbline of Valley Close, to a point 10 southwest of the southwestern kerbline of Valley Close.	A
	ii) from a point 1.7 metres north of the common boundary of Nos. 10 and 12 Alandale Drive, northwards to a point 8.5 metres north of the northern kerbline of Lyndhurst Avenue.	A
	c) The northeast side, from the southeastern kerbline of Potter Street, southeastwards for a distance of 9.2 metres.	A
	d) The west side, from a point in line with the northern kerbline of Dale Close, northwards to a point 20.1 metres south of the common boundary of Nos. 41 and 43 Alandale Drive.	A
	e) The southwest side, from the south-eastern kerbline of Potter Street for a distance of 10 metres south-eastwards.	A
	f) The rest of the adopted highway of Alandale Drive not mentioned in a), b), c), d) or e) above.	X
795	CHAMBERLAIN WAY, PINNER	
	a) The northwest side, i) from a point line with the northeastern flank wall of No. 108 Harlyn Drive, to a point 15 metres northeast of the northeastern kerbline of Harlyn Drive.	A
	ii) northwest side, from a point 10 metres southwest of the southwestern kerbline of Tolcarne Drive, northeastwards to a point 10 metres northeast of the northeastern kerbline of Tolcarne Drive.	A
	b) The south-east side, i) from a point 20 metres north-eastwards of the north-eastern kerbline of Catlins Lane to a point 20 metres south-westwards of the south-western kerbline of Catlins Lane;	A
	ii) between a point 10 metres north-east of the north-eastern kerbline of the north-eastern arm of Raisins Hill and a point 10 metres south-west of the south-western kerbline of the north-eastern arm of Raisins Hill;	A
	iii) between a point 10 metres north-east of the north-eastern kerbline of the south-western arm of Raisins Hill and a point 10 metres south-west of the south-western kerbline of the south-western arm of Raisins Hill.	A
1333	CRANBOURNE ROAD, NORTHWOOD	
	a) Both sides, from a point in line with the northwestern kerbline of Norwich Road, northwestwards for a distance of 10 metres.	A

	b) Northeast side, from a point 10 metres northwest of the northwestern kerbline of Highland Road, to a point 10 metres southeast of the southeastern kerbline of Highland Road.	A
NEW	DALE CLOSE, NORTHWOOD HILLS	
	a) Northeast side, from a point in line with the western kerbline of Alandale Drive, northwestwards to a point opposite a point 5.1 metres southeast of the common boundary of Nos.1 and 3 Dale Close.	A
	b) Southwest side, from a point in line with the western kerbline of Alandale Drive, northwestwards to a point opposite a point 5.1 metres southeast of the common boundary of Nos.1 and 3 Dale Close.	X
1147	HARLYN DRIVE, NORTHWOOD	
	a) The northeast side, i) from the northwestern kerbline of Chamberlain Way northwestwards for a distance of 13.6 metres.	A
	ii) between a point 5 metres northwest of the northwestern kerbline of Henley Gardens and a point 5 metres southeast of the southeastern kerbline of Henley Gardens.	A
	iii) northeastern side, from the southwest kerbline of Tolcarne Drive, southeastwards to a point in with the common boundary of Nos. 6-8 & 10-12 Harlyn Drive.	A
	b) The southwestern side, i) from the southwest kerbline of Tolcarne Drive, southeastwards to the common boundary of Nos.86-88 Tolcarne Drive and 2-4 Harlyn Drive.	A
	ii) from a point in line with the northwestern kerbline of Chamberlain Way, northwestwards for a distance of 11.9 metres.	A
	c) All sides of the traffic island outside Nos.86-88 Tolcarne Drive and 2-4 Harlyn Drive.	A
	d) The rest of the adopted highway of Harlyn Drive not mentioned in a), b) or c) above.	X
1222	HENLEY GARDENS, PINNER	
	Both sides, from a point in line with the northeastern kerbline of Harlyn Drive, northeastwards for a distance of 5 metres.	A
727	HIGHLAND ROAD, NORTHWOOD HILLS	
	1) The northwest to southeast arm.	
	a) The southwest side, i) from a point in line with the northwestern kerbline of York Road, to a point 15.9 metres southeast of common boundary of No. 1a Highland Road and No. 7 and 8 Preston Court, York Road.	A
	ii) between a point in line with the southeastern kerbline of the northeast to southwest arm of Highland Road, southeastwards to a point 3.4 metres northwest of the common boundary of Nos.5 and 7 Highland Road.	A



	<p>2) The northeast to southwest arm.</p> <p>a) The southeast side,</p> <p>i) from a point in line with the southwestern kerbline of the northwest to southeast arm of Highland Road, southwestwards for a distance of 10 metres.</p> <p>ii) from a point 10 metres northeast of the northeastern kerbline of Winchester Road, to a point 8.2 metres southwest of the southwestern kerbline of Winchester Road.</p> <p>iii) from a point in line with the northeastern kerbline of Cranbourne Road, northeastwards for a distance of 8.4 metres.</p> <p>b) Northwest side, from a point in line with the northeastern kerbline of Cranbourne Road, northeastwards for a distance of 7.8 metres.</p> <p>3) The rest of the adopted highway of Highland Road not mentioned in 1) or 2) above.</p>	<p>A</p> <p>A</p> <p>A</p> <p>A</p> <p>X</p>
NEW	LYNDHURST AVENUE, NORTHWOOD HILLS	
	<p>a) Both sides, from a point 27.4 metres west of the common boundary of No. 14 Alandale Drive and No. 47 Lyndhurst Avenue, westwards to a point in line with the eastern kerbline of Alandale Drive.</p> <p>b) from a point in 6.9 metres west of the common boundary of No. 14 Alandale Drive and No. 47 Lyndhurst Avenue, westwards for a distance of 20.5 metres.</p>	<p>A</p> <p>X</p>
143	PINNER ROAD, NORTHWOOD HILLS	
	<p>a) Both sides, from a point in line with the southeastern kerbline of the roundabout with Joel Street, northwestwards to a point in line with the western flank wall of No. 117 Pinner Road.</p> <p>b) The south west side,</p> <p>i) between a point in line with the western flank wall of No. 117 Pinner Road and a point 44.5 metres north-west of a point opposite the north-westernmost wall of No. 142 Pinner Road.</p> <p>ii) from a point in line with the southeastern kerbline of the roundabout with Joel Street to a point 0.8 metres southeast of the common boundary of Nos. 67 and 69 Pinner Road.</p> <p>iii) from a point 0.8 metres southeast of the common boundary of Nos. 67 and 69 Pinner Road, southeastwards to a point 17.5 metres southeast of the southeastern kerbline of Briarwood Drive.</p> <p>iv) from a point 17.5 metres southeast of the southeastern kerbline of Briarwood Drive, to a point opposite a point 24.8 metres northwest of the northwestern kerbline of Alandale Drive.</p> <p>v) from a point opposite a point 24.8 metres northwest of the northwestern kerbline of Alandale Drive, southeastwards to a point opposite a point 25.6 metres</p>	<p>A</p> <p>C</p> <p>C</p> <p>A</p> <p>X</p> <p>A</p>

	<p>southeast of the southeastern kerbline of Alandale Drive.</p> <p>vi) from a point 4.5 metres northwest of the common boundary of Nos. 1 and 3 Pinner Road, southeastwards to a point in line with the Borough boundary with the London Borough of Harrow.</p> <p>c) The north east side</p> <p>i) between a point in line with the westernmost wall of No. 117 Pinner Road and a point 10 metres south east of the south eastern kerbline of Hilliard Road.</p> <p>ii) between a point 10 metres south east of the south eastern kerbline of Hilliard Road and a point 10 metres north west of the north western kerbline of Hilliard Road.</p> <p>iii) between a point 10 metres north west of the north western kerbline of Hilliard Road and a point 44.5 metres north-west of a point opposite the north-westernmost wall of No. 142 Pinner Road.</p> <p>iv) from a point in line with the southeastern kerbline of the roundabout with Joel Street, to a point opposite a point 1.6 metres southeast of the common boundary of Nos. 97 and 99 Pinner Road.</p> <p>v) from a point opposite a point 1.6 metres southeast of the common boundary of Nos. 97 and 99 Pinner Road, southeastwards for a distance of 20 metres.</p> <p>vi) from a point opposite a point 21.6 metres southeast of the common boundary of Nos. 97 and 99 Pinner Road, southeastwards to a point opposite a point 0.8 metres southeast of the common boundary of Nos. 67 and 69 Pinner Road.</p> <p>vii) from a point opposite a point 0.8 metres southeast of the common boundary of Nos. 67 and 69 Pinner Road, southeastwards to a point opposite a point 17.5 metres southeast of the southeastern kerbline of Briarwood Drive.</p> <p>viii) from a point opposite a point 17.5 metres southeast of the southeastern kerbline of Briarwood Drive, southeastwards for a distance of 39 metres.</p> <p>ix) from a point 24.8 metres northwest of the northwestern kerbline of Alandale Drive, southeastwards to a point 25.6 metres southeast of the southeastern kerbline of Alandale Drive.</p> <p>x) from a point opposite a point 7 metres northwest of the common boundary of Nos. 1 and 3 Pinner Road, southeastwards to a point in line with the Borough boundary with the London Borough of Harrow.</p> <p>d) Both sides of the entrance to the car park leading to Northwood Secondary School.</p>	<p>A</p> <p>C</p> <p>A</p> <p>C</p> <p>C</p> <p>X</p> <p>C</p> <p>A</p> <p>X</p> <p>A</p> <p>A</p> <p>A</p>
1475	VALLEY CLOSE, NORTHWOOD	
	Both sides, from a point in line with the southeastern kerbline of Alandale Drive, southeastwards for a distance of 10 metres.	A
1338	WINCHESTER ROAD, NORTHWOOD HILLS	

	<p>a) Both sides,</p> <p>i) from a point in line with the northwestern kerbline of Norwich Road, northwestwards for a distance of 10 metres.</p> <p>ii) from a point in line with the southeastern kerbline of Highland Road, southeastwards for a distance of 10 metres.</p> <p>b) Northeast side, from a point 10 metres northwest of the northwestern kerbline of York Road, southeastwards to a point 7 metres southeast of the southeastern kerbline of York Road.</p> <p>c) Northeastern side, from a point 10.3 metres northwest of the northwestern kerbline of Lichfield Road, southeastwards to a point 10 metres southeast of the southeastern kerbline of Lichfield Road.</p> <p>d) The rest of the adopted highway of Winchester Road not mentioned in a), b) or c) above.</p>	<p>A</p> <p>A</p> <p>A</p> <p>A</p> <p>X</p>
--	---	--

#### KEY

A = 'At any time' waiting restrictions.

C = 'Monday to Saturday 8am to 6.30pm' waiting restrictions.

X = 'Monday to Friday 1pm to 2pm' waiting restrictions.



HILLINGDON  
LONDON

# London Borough of Hillingdon Traffic Management Order

2021 No. ??

---

The Hillingdon (On Street Parking Places) (West Drayton) (Residents)  
WD Zones Order 2021

Made on ?????????

Coming into operation ????????????

---

ARRANGEMENT OF ARTICLES	
PART I - PRELIMINARY	
	Article
Citation, Commencement and revocation	1
Clarification	2
Interpretation	3
PART II - DESIGNATION OF PARKING PLACES	
Designation of parking places	4
Vehicles for which parking places are designated	5
Permits/tickets to be displayed on vehicles left in parking places	6
Amount of initial charge at parking places	7
Payment of the initial charge in respect of parking places referred to in Schedules 8, 9 & 10	8
Contraventions in parking places	9
Penalty Charge	10
Manner of payment of penalty charge	11
Immobilisation of vehicles in parking place	12
Alteration of position of vehicle in a parking place	13
Removal of a vehicle from a parking place	14
Movement of a vehicle in a parking place in an emergency	15
Exemptions from charges	16

<b>PART III - SUPPLEMENTARY PROVISIONS</b>	
Restriction on the removal of tickets and notices	17
Indications by ticket machine tickets	18
Ticket machine indications as evidence	19
No tickets to be displayed other than those obtained on payment of the initial charge	20
Interval before a vehicle may again be left in a parking place	21
Manner of standing in a parking place	22
Power to suspend the use of a parking place	23
Restriction on the use of a parking place	24
Restriction on waiting by a vehicle in a parking place	25
Manner of waiting in a parking place	26
Installation of, ticket machines, placing of signs, etc	27
<b>PART IV - PERMITS</b>	
<b>RESIDENTS PERMITS</b>	
Application for and issue of residents parking permits for the use of parking places referred to in Schedules 1 to 9	28
Refund of charge paid in respect of residents permit	29
Surrender, withdrawal and validity of residents permits	30
Application for and issue of duplicate residents permits	31
Form of residents permits	32
<b>VISITOR VOUCHERS</b>	
Application for and issue of residents' visitors vouchers for the use of parking places referred to in Schedules 1 to 9	33
Surrender, withdrawal and validity of visitors vouchers	34
Form of visitors vouchers	35
<b>MOBILE PERMITS</b>	
Application for and use of mobile permits for use of parking places referred to Schedules 1 to 9	36
Refund of charge paid in respect of a mobile permit	37
Surrender, withdrawal and validity of mobile permits	38
Application for and use of duplicate mobile permits	39
Form of mobile permits	40
<b>RESIDENTS' CARERS' PERMITS</b>	
Application for and use of residents' carers' permits for the use of parking places referred to in Schedules 1 to 9	41
Surrender, withdrawal and validity of residents' carers' permits	42
Application for and use of duplicate residents' carers' permits	43
Form of residents' carers' permits	44
<b>BUSINESS PERMITS</b>	

Application for and issue of business parking permits for the use of parking places referred to in Schedule 13	45
Refund of charge paid in respect of a business permit	46
Surrender, withdrawal and validity of business permits	47
Application for and issue of duplicate business permits	48
Form of business permits	49

<b>SUMMARY OF SCHEDULES</b>	
Schedule 1A	Designated parking places Zone WD1 'Monday to Friday 9am to 5pm'
Schedule 1B	Designated parking places Zone WD1 '9am to 10pm'
Schedule 2A	Designated parking places Zone WD2 '9am to 10pm'
Schedule 2B	Designated parking places Zone WD2 'Monday to Friday 9am to 5pm'
Schedule 3	Designated parking places Zone WD3 'Monday to Friday 10am to Midday'
Schedule 4	Designated parking places Zone WD4 'Monday to Friday 9am to 5pm'
Schedule 5	Designated parking places Zone WD5 'Monday to Friday 9am to 5pm'
Schedule 6	Designated parking places Zone WD6 'Monday to Friday 9am to 5pm'
Schedule 7	Designated parking places Zone WD7 'Monday to Saturday 9am to 5pm'
Schedule 8	Designated parking places shared use Zone WD1 or pay & display 2 hour max stay '9am to 10pm'
Schedule 9	Designated parking places shared use Zone WD5 or pay & display 4 hour max stay 'Monday to Friday 9am to 5pm'
Schedule 10	Pay and display parking bays (Mon-Sat 8am-6.30pm)
Schedule 11	Disabled persons parking bays
Schedule 12	Goods vehicles loading bay (Mon-Sat 8am-6.30pm)
Schedule 13	Designated parking places Zone WD(B) 'Monday to Friday 9am to 5pm'
Schedule 14	Streets for the purpose of defining residents Zone WD1
Schedule 15	Streets for the purpose of defining residents Zone WD2
Schedule 16	Streets for the purpose of defining residents Zone WD3
Schedule 17	Streets for the purpose of defining residents Zone WD4
Schedule 18	Streets for the purpose of defining residents Zone WD5
Schedule 19	Streets for the purpose of defining residents Zone WD6
Schedule 20	Streets for the purpose of defining residents Zone WD7
Schedule 21	Streets for the purpose of defining businesses Zone WD(B)

The Council of the London Borough of Hillingdon, having consulted the Commissioner of Police of the Metropolis, in exercise of the powers conferred by Section 45, 46, 49, 51 and 124 of and Part III and Part IV of Schedule 9 to the Road Traffic Regulation Act 1984<sup>1</sup> as amended by Local Government Act 1985<sup>2</sup>, and the Road Traffic Act, 1991<sup>3</sup> and all other enabling powers hereby make the following order:-

---

<sup>1</sup> 1984 c.27

<sup>2</sup> 1985 c.21

<sup>3</sup> 1991 c.40

## **PART I - PRELIMINARY**

### **Citation, Commencement & Revocation**

1. This Order may be cited as The Hillingdon (On Street Parking Places) (West Drayton) (Residents) WD Zones Order 2021 and shall come into operation on ???????????.

This Order revokes the provisions of The Hillingdon (On Street Parking Places) (West Drayton) (Residents) WD Zones Order 2020 and any subsequent amendments to that Order.

### **Clarification**

2. The prohibition imposed by this Order is in addition to and not in derogation of any restriction or prohibition imposed by any other enactment and any exemption from the provision of this Order is without prejudice to the provisions of any other enactment.

### **Interpretation**

3. (1) In this Order, except where the context otherwise requires, the following expressions have the meanings hereby respectively assigned to them:

"Blue badge" has the same meaning as a Disabled persons badge.

"Business permit" means a permit issued under the provisions of Article 45, where usual place of working is at premises, the postal address of which is in a street described in Schedule 21;

"Carers Permit" means a permit issued under the provisions of Article 41;

"Cashless payment system" means a computerised system operated by the Council or authorised agent which facilitates, records and monitors details pertaining to time-related parking charges which have been paid by the use of an electronic communications network, and which can transmit data to and receive data from hand-held devices;

"Civil Enforcement Officer" means a person appointed by or on behalf of the Council to supervise any parking place;

"Council" means the Council of the London Borough of Hillingdon;

"Disabled persons badge and "disabled person's vehicle" have the same meaning as in the Local Authorities' Traffic Orders (Exemptions for Disabled Persons) (England and Wales) Regulations 2000<sup>4</sup>;

---

<sup>4</sup> S.I. 2000/683



"Enactment" means any enactment, whether public, general or local, and includes any order, by-law, rule, regulation, scheme or other instrument having effect by virtue of an enactment;

"Goods" means any goods of any kind whether animate or inanimate and includes postal packets of any description; and "delivering" and "collecting" in relation to any goods includes checking the goods for the purpose of their delivery or collection;

"Goods carrying vehicle" means a motor vehicle which is constructed or adapted for use for the carriage of goods or burden of any description, and is not drawing a trailer;

"hand-held device" for the purpose of this Order, means an electronic computer terminal which can transmit data to and receive data from the cashless payment system and the electronic permits system for the purposes of verifying if parking charges have been paid in respect of vehicles waiting in any parking place specified in the schedules;

"HillingdonFirst Cardholder Tariff" means the parking charge available to a resident of Hillingdon borough by using their HillingdonFirst Resident Card at the time of payment;

"Invalid carriage" has the same meaning as in Section 106 of the Road Traffic Regulation Act 1984;

"Immobilisation device" has the meaning given by section 104(9) of the Road Traffic Regulation Act 1984;

"initial charge" includes the acquiring of a free of charge ticket from a ticket machine;

"Joint Committee" has the meaning given by Section 73(1) of the Road Traffic Act, 1991;

"Mobile Permit" means a permit issued under the provisions of Article 36;

"Notice to Owner" or "Enforcement Notice" has the meaning given in Schedule 6 of the Road Traffic Act 1991;

"One-way street" means a highway in which the driving of vehicles otherwise than in one direction is prohibited;

"Owner" in relation to a vehicle means the person by whom such a vehicle is kept and used;

"Parking Adjudicator" has the same meaning as in Section 73 of the Road Traffic Act 1991;

"Parking space" means a space in a parking place referred to in Schedules 1 to 13 which is provided for the leaving of a vehicle;

"Parking place" means any area on a highway designated as a parking place by this Order;

"Passenger vehicle" means a motor vehicle (other than a motor cycle or invalid carriage) constructed or adapted solely for the carriage of not more than eight passengers (exclusive of the driver) and their effects and not drawing a trailer;

"Penalty charge" means the charge set by the Council under the provisions of the Road Traffic Act 1991 and following approval of the Secretary of State which is to be paid to the Council following the issue of a penalty charge notice and within 28 days of the issue of that notice;

"Penalty Charge Notice" shall be a written notice issued or served by a Civil Enforcement Officer pursuant to the provisions of section 66, 76 and 77 of the Road Traffic Act 1991;

"Permitted hours", in relation to a parking place, means the period specified at the beginning of the Schedule relating to that parking place;

"Permit Holder" means a person to whom a permit has been issued under the provisions of Article 28(3), 36(3), 41(3), 45(3) and 50(3);

"Reduced penalty charge" means the charge set by the Council under the provisions of the Road Traffic Act 1991 and following approval of the Secretary of State which is to be paid following the issue of a penalty charge notice within 14 days of the issue of that notice;

"Resident" means a person whose usual place of abode is at premises, the postal address of which is in a street or part of street described in Schedules 14 to 20 ;

"Residents' Permit" means a permit issued under the provision of Article 28(3);

"Schedule" means a schedule to this Order;

"Ticket" means a ticket issued by the ticket machine relating to the parking places referred to in Schedules 8, 9 or 10;

"Ticket machine" means an apparatus designed to indicate the time and to issue tickets indicating payment of the initial charge referred to in Article 7 of this Order and the period in respect of which the charge has been paid;

"Visitors Voucher" means vouchers issued under the provisions of Article 33;

“Vehicle registration mark” means the collection of letters and numbers displayed in such manner as set out within The Road Vehicles (Display of Registration Marks) Regulations 2001<sup>5</sup>

(2) Any reference in this Order to any enactment shall be construed as a reference to that enactment as amended, applied, consolidated, re-enacted by or as having effect by virtue of any subsequent enactment.

(3) Any reference in this Order to a ticket machine relating to a parking place referred to in Schedule 8, 9 or 10 shall be construed as a reference to any ticket machine which is situated within the length of the highway in which that parking place is situated.

(4) For the purpose of this Order a vehicle shall be regarded as displaying a disabled person's badge in the relevant position when it is so regarded for the purposes of Regulation 3 of the Local Authorities' Traffic Orders (Exemptions for Disabled Persons) (England and Wales) Regulations 2000<sup>6</sup>.

## **PART II - DESIGNATION OF PARKING PLACES**

### **Designation of parking places**

4. Each area on a highway comprising the length of carriageway of a street specified in column 2 of Schedules 1 to 13 unless otherwise so specified, bounded on one side of that length by the edge of carriageway and having a width throughout of 2 metres is designated as a parking place.

### **Vehicles for which parking places are designated**

5. (1) Each parking place referred to in Schedule 1 to 7 may be used, subject to the provisions of this Order, for the leaving during the permitted hours of such vehicles as are passenger vehicles, goods carrying vehicles, the overall height of which does not exceed 2.30 metres, or the maximum gross weight of which does not exceed five tonnes; or motor cycles or invalid carriages.
- (2) Each parking place referred to in Schedules 8 to 10 may be used, subject to the provisions of this Order, for the leaving during the permitted hours of such vehicles as are passenger vehicles, goods carrying vehicles or invalid carriages.
- (3) Each parking place referred to in Schedule 11 may be used, subject to the provisions of this Order, for the leaving during the permitted hours of such

---

<sup>5</sup> S.I. 2001/561

<sup>6</sup> S.I. 2000/683

vehicles as are disabled persons vehicles displaying in the relevant position on the vehicle the disabled person's "blue" badge.

(4) Each parking place referred to in Schedule 12 may be used subject to the provision of this order, for the leaving during permitted hours of such vehicles as are goods vehicles.

Permits/tickets to be displayed on vehicles left in parking places

6. (1) At all times during which a vehicle is left in a parking place referred to in Schedules 1 to 7 during the permitted hours, the driver thereof shall cause to be displayed on the front or near side of the vehicle either a valid residents permit, visitors voucher, mobile or carers' permit or so that all the particulars referred to in Articles 32, 35, 40 and 44 respectively are readily visible from the front or near side of the vehicle.

(2) At all times during which a vehicle is left in a parking place referred to in Schedules 8 or 9 during the permitted hours, the driver thereof shall cause to be displayed on the front or near side of the vehicle either a valid residents permit, ticket, visitors voucher, mobile or carers' permit so that all the particulars referred to in Articles 8, 32, 35, 40 and 44 respectively are readily visible from the front or near side of the vehicle. Or where available when on submitting the registration mark of the vehicle with a hand-held device, a response is received via the hand-held device that a record exists in the electronic payments system confirming that the parking charge has been paid with respect to the vehicle.

(3) At all times during which a vehicle is left in a parking place referred to in Schedule 10 during the permitted hours, the driver thereof shall cause to be displayed on the front or near side of the vehicle a valid ticket so that all the particulars referred to in Article 8 are readily visible from the front or near side of the vehicle. Or where available when on submitting the registration mark of the vehicle with a hand-held device, a response is received via the hand-held device that a record exists in the electronic payments system confirming that the parking charge has been paid with respect to the vehicle.

(4) At all times during which a vehicle is left in a parking place referred to in Schedule 11 during the permitted hours the driver hereof shall cause to be displayed on the front windscreen of the vehicle a valid disabled persons badge so that all the particulars are readily visible from the front or kerbside of the vehicle.

(5) At all times during which a vehicle is left in a parking place referred to in Schedule 13 during the permitted hours the driver hereof shall cause to be displayed on the front windscreen of the vehicle a valid business permit

issued in respect of that vehicle so that all the particulars referred to in Article 49 are readily visible from the front or kerbside of the vehicle.

Amount of initial charge at parking places

7. (1) The initial charge for a vehicle left in a parking place referred to in Schedules 8 & 10 during the permitted hours, shall, subject to hereinafter provided, be determined by the following table.

Parking Charge		Parking Period
Standard Charge	HillingdonFirst Cardholder Tariff	
FREE (a)	FREE (a)	30 Minutes
£1.50	25 pence	60 Minutes
£2.50	50 pence	90 Minutes
£3.00	80 pence	120 Minutes

**(a) Free of charge on displaying a ticket.**

(2) The initial period mentioned in paragraph (1) above shall not exceed two hours.

(3) The initial charge for a vehicle left in a parking place referred to in Schedule 9 during the permitted hours, shall, subject to hereinafter provided, be determined by the following table.

Parking Charge		Parking Period
Standard Charge	HillingdonFirst Cardholder Tariff	
FREE (a)	FREE (a)	30 Minutes
£1.50	25 pence	60 Minutes
£2.50	50 pence	90 Minutes
£3.00	80 pence	120 Minutes
Then 90p every 20 minutes pro rata up to 4 hours	Then 20p every 20 minutes pro rata up to 4 hours	Then 20 minutes intervals up to 4 hours

**(a) Free of charge on displaying a ticket.**

(4) The initial period mentioned in paragraph (3) above shall not exceed four hours.

(5) The charges applicable with the use of a HillingdonFirst Resident Card shall only be available to residents issued with a card in accordance with the Council's conditions for its use and ownership. These charges can only be accessed from the ticket machine with the use of the card by following instructions on the ticket machine. Standard charges will apply to all other persons leaving a vehicle in a parking place referred to in Schedules 8, 9 or 10.

Payment of the initial charge in respect of parking places referred to in Schedules 8, 9 or 10

8. Subject to the provisions of Articles 7 and 16.

(1) The initial period of 30 minutes will be free of charge provided on leaving the vehicle in a parking place referred to in Schedules 8, 9 or 10 provided a ticket is obtained from a ticket machine relating to that parking place. The vehicle registration mark for the vehicle must be entered correctly into the ticket machine at the time the ticket is obtained. Should the facility to enter the vehicle registration mark not be available on that ticket machine then the ticket will continue to be valid.

(2) A charge shall be payable to leave the vehicle in a parking place referred to in Schedules 8, 9 or 10 for longer than 30 minutes by either;

a) acquirement of a ticket on leaving the vehicle, by the insertion in a ticket machine relating to that parking place of any combination of coins or if the ticket machine facilitates payment by credit or debit card making up the amount of the initial charge for the initial period for which payment is being made. The vehicle registration mark for the vehicle must be entered correctly into the ticket machine at the time the ticket is obtained. Should the facility to enter the vehicle registration mark not be available on that ticket machine then the ticket will continue to be valid. A ticket may only be purchased at the time of parking.

b) the use of the cashless payment system if the availability of that facility is indicated on the ticket parking machine relating to that parking place.

(3) Upon acquirement of a ticket (which may involve payment of a charge) for a vehicle left in a parking place referred to in Schedules 8, 9 or 10 the driver thereof shall display or cause it to be displayed on the vehicle, in accordance with the provisions of the next following sub-paragraph, the ticket must be one issued by the ticket machine relating to that parking place in accordance with the provisions of the last foregoing sub-paragraph;

(4) The ticket referred to in the last preceding sub-paragraph shall be displayed on the vehicle in respect of which it was issued at all times during which the vehicle is left during the permitted hours in the parking place on the front or kerbside of the vehicle so that the correct vehicle registration mark along with all of the other particulars on that side of the ticket which bears the indication of an initial 30 minutes free parking period or a charge has been paid are readily visible from the front or kerbside of the vehicle.

(5) If cashless payment is available, there appears on a hand-held device an indication that a time-related parking charge has been paid with respect to the vehicle and that the parking period for which it was paid has not expired.

#### Contraventions in parking places

9. If a vehicle is left in a parking place in Schedules 1 to 13 during the permitted hours without complying with the requirements of this Order, a contravention shall have occurred and a penalty charge shall be payable. A penalty charge notice showing the information required by the Road Traffic Act 1991 may then be issued by a Civil Enforcement Officer in accordance with the requirements of the Road Traffic Act, 1991.

#### Penalty Charge

10. (1) The penalty charge shall be in accordance with the instructions on that Penalty Charge Notice, which must state:-
  - (a) The grounds on which the Civil Enforcement Officer believes that a penalty charge is payable with respect to the vehicle;
  - (b) The amount of the penalty charge which is payable;
  - (c) That the penalty charge must be paid before the end of the period of 28 days beginning with the date of the notice;
  - (d) That if the penalty charge is paid before the end of the period of 14 days beginning with the date of the notice, the amount of the penalty charge will be reduced by the specified proportion;
  - (e) That if the penalty charge is not paid before the end of the 28 days period, a Notice to Owner or Enforcement Notice may be served by the Council on the person appearing to be the owner of the vehicle;
  - (f) The address to which payments of the penalty charge must be sent.
- (2) In sub section (1)(d) above "specified proportion" shall be 50% or such other proportion, as may be determined by the Council from time to time acting through the Joint Committee.

(3) Where a Penalty Charge Notice has been attached to a vehicle, no person shall remove or interfere with the Penalty Charge Notice except by or under the authority of the owner or person in charge of the vehicle or a Civil Enforcement Officer.

Provided that nothing herein shall apply to a Civil Enforcement Officer, or a police constable in uniform or a person removing the vehicle in pursuance of an arrangement made by a police constable in uniform by or under regulations made in pursuance of powers contained in Section 99, 100, 101, 102, 104, 105 and 106 of the Road Traffic Regulation Act 1984.

#### Manner of payment of the penalty charge

11.(1) The penalty charge shall be paid to the Council in accordance with the instructions on that Notice not later than 4.00pm on the twenty eighth day following the day on which the penalty charge was incurred.

(2) Provided that,

(a) If the said twenty-eighth day falls upon a day on which the said Department is closed, the period within which payment of the said charge shall be made to the Council shall be extended until 4.00pm on the next full working day on which the said Department is open;

(b) In the case of a reduced Penalty Charge, the fourteenth day from the date of the Notice. If the fourteenth day falls upon a day on which the said Department is closed, the period within which payment of the discounted penalty charge may be made to the Council shall be extended until 4.00pm on the next full working day on which the said Department is open.

(3) If the penalty charge is not paid to the Council on or before the twenty eighth day in accordance with the provisions of Article 10(1) the Council shall be entitled to serve a Notice to Owner or Enforcement Notice in accordance with the provisions of Schedule 6 of the Road Traffic Act 1991.

(4) Subject to paragraph (5) of this Article if the penalty charge is not paid within 28 days of the date upon which the Notice to Owner or Enforcement Notice is served the Council shall be entitled to issue a charge certificate and to charge a further sum of 50% of the penalty charge or such other sum as may be prescribed from time to time and shall be stated on the Notice to Owner or Enforcement Notice in addition to the penalty charge and may serve a charge certificate upon that person.

(5) The person upon whom the Notice to Owner or Enforcement Notice is served shall be entitled to make representation to the Council and to a Parking Adjudicator appointed by the Joint Council in accordance with the provisions of section 72 and Schedule 6 of the Road Traffic Act 1991.



## Immobilisation of vehicles in parking place

12. (1) Where a Civil Enforcement Officer is of the opinion that any of the provisions contained in Articles 8, 22, 24, 25(3) and 26 of this Order have been contravened or not complied with in respect of a vehicle left in a parking place that Civil Enforcement Officer or another person acting under his direction may fix an immobilisation device to the vehicle in accordance with the provisions of section 69 of the Road Traffic Act 1991.

(2) Where an immobilisation device has been fixed to a vehicle in accordance with Article 12(1) the person fixing the device shall also fix to the vehicle a notice:

(a) Indicating that such a device has been fixed to the vehicle and warning that no attempt should be made to drive it or otherwise put it in motion until it has been released from that device;

(b) Specifying the steps to be taken in order to secure its release and;

(c) Giving such other information as may be prescribed from time to time.

(3) The owner or person in charge of a vehicle to which an immobilisation device has been fixed in accordance with Article 12(1) may apply to be released from that device by or under the direction of a Civil Enforcement Officer.

(4) Subject to Article 12(3) a vehicle to which an immobilisation device has been fixed in accordance with Article 12(1) shall be released from that device on payment in any manner specified on the notice fixed to the vehicle pursuant to Article 12(2) of:-

(a) The penalty charge and;

(b) Such charge in respect of the release as may be specified by the Council.

(5) Any person removing or interfering with a notice fixed to a vehicle pursuant to Article 12(2) shall be guilty of an offence and liable on summary conviction to a fine, save where such removal or interference was carried out by or under the authority of the owner or person in charge of the vehicle or Civil Enforcement Officer.

(6) Any person who removes or attempts to remove an immobilisation device fixed to a vehicle pursuant to Article 12(1) shall be guilty of an offence and shall be liable on summary conviction to a fine not exceeding level 3 on the standard scale save where such removal is carried out by or under the direction of a Civil Enforcement Officer.

(7) The foregoing provisions of this Article shall not apply in relation to a vehicle if a current disabled person's badge is displayed on the vehicle.

(8) If a vehicle would have been exempted from the provisions of this Article by virtue of Article 12(7) but at the time it was parked it was not being used in accordance with the regulations under Section 21 Chronically Sick and Disabled Persons Act 1970 and in circumstances falling within Section 117(1)(2) Road Traffic Regulation Act 1984 the person in charge of the vehicle at that time shall be guilty of an offence and liable on summary conviction to a fine.

(9) The owner or person in charge of a vehicle who secures the release of an immobilisation device pursuant to Article 12(4) be entitled to make representations to the Council and have a right to appeal to a parking adjudicator appointed by the Joint Committee in accordance with and in the circumstances specified in Sections 71 and 72 of the Road Traffic Act 1991.

#### Alteration of position of a vehicle in a parking place

13. Where any vehicle is standing in a parking place in contravention of the provisions of Article 22 of this Order, a Civil Enforcement Officer may alter or cause to be altered the position of the vehicle in order that its position shall comply with those provisions.

#### Removal of a vehicle from a parking place

14. (1) Where a Civil Enforcement Officer is of the opinion that any of the provisions contained in Article 8, 22, 24, 25(3) and 26 of this Order have been contravened or not complied with in respect of a vehicle left in a parking place that Civil Enforcement Officer or person acting under his/her direction may remove or cause to be removed the vehicle from the parking place and, where it is so removed shall provide for the safe custody of the vehicle.

(2) The Council shall be entitled to recover from the person responsible such charges in respect of the removal, storage and disposal of the vehicle, as it may prescribe from time to time.

(3) The provisions of the Road Traffic Regulation Act 1984 as amended shall apply to the disposal of any vehicles removed by the Council pursuant to this Article.

(4) The owner or person in charge of a vehicle who recovers a vehicle removed pursuant to this Article by payment of the Penalty Charge and such other charges as may be prescribed or receives payment of the proceeds of sale of the vehicle by the Council shall be entitled to make representations to the Council and have a right of appeal to a parking adjudicator appointed by

the Joint Committee in accordance with the provisions of sections 71 and 72 of the Road Traffic Act 1991.

#### Movement of a vehicle in a parking place in an emergency

15. A police constable in uniform or a Civil Enforcement Officer may move or cause to be moved, in case of an emergency, to any place considered fit any vehicle left in a parking place.

#### Exemptions from charges

16. (1) In the case of a parking place referred to in Schedules 8, 9 or 10 if on the leaving of a vehicle during the permitted hours in a parking bay there is on every ticket machine relating to that parking place a notice placed by any person duly authorised by the Council or by the Commissioner of Police of the Metropolis indicating that the ticket machine is out of order that vehicle shall be exempt from any initial charge provided that, if at least one of the said ticket machines is rectified or replaced not later than two hours in the case of Schedules 8 and 10 before the expiration of the permitted hours or four hours in the case of Schedule 9, the vehicle is removed within two hours of such rectification or replacement in the case of Schedules 8 and 10 or within four hours of such rectification or replacement in the case of Schedule 9. If the vehicle is not so removed the initial charge for an initial period of two hours in the case of Schedules 8 and 10 or four hours in the case of Schedule 9 shall be deemed to have been incurred and paid at the time when the vehicle was left in the parking bay by payment of that initial charge and all the provisions of this Order shall apply accordingly.

(2) Notwithstanding the foregoing provisions of this Order a disabled persons vehicle which displays in the relevant position a disabled persons badge issued by any local authority may be left in a parking bay or in a parking space provided that the use of that parking bay or the use of that part of the parking space in which the vehicle is left has not been suspended.

(3) No initial charge or penalty charge shall be incurred or payable in respect of any vehicle left in a parking bay or in a parking space in accordance with the foregoing provisions of this paragraph and the foregoing provisions of this Order shall apply accordingly.

(4) Notwithstanding the foregoing provisions of this Order, a motorcycle may be left in a parking place referred to in Schedules 1 to 10 and 13 free of charge provided that the use of that part of the parking place in which the motorcycle has been left has not been suspended.

### **PART III - SUPPLEMENTARY PROVISIONS**

#### **Restriction on the removal of tickets and notices**

17. (1) Where a ticket has been displayed on a vehicle in accordance with the provisions of Article 8(3) of this Order, no person, not being the driver of this vehicle, shall remove the ticket from the vehicle unless authorised to do so by the driver.
- (2) Where a notice has been attached to a vehicle in accordance with the provisions of Article 9 of this Order, no person, not being the driver of the vehicle, a police constable in uniform, a Civil Enforcement Officer shall remove the notice from the vehicle unless authorised to do so by the driver.
- (3) Provided that nothing herein shall apply to a Civil Enforcement Officer, police constable in uniform or person removing the vehicle in pursuance of an arrangement made by a police constable by or under the regulations in pursuance of powers contained in sections 99, 100, 101, 102, 104, 105 and 106 of the Road Traffic Regulation Act 1984.

#### **Indications by ticket machine ticket**

18. (1) Payment of the initial charge for a vehicle left in a parking place referred to in Schedules 8, 9 or 10 shall be indicated by the issue by a ticket machine relating to that parking place of a ticket indicating the amount of the parking charge paid in respect of the parking period in accordance with the table in Article 7(1), the day and date of issue, the expiry time and by the display of that ticket in the manner specified in Article 8 of this Order.
- (2) The expiry of the initial period for which the initial charge has been paid in respect of a vehicle left in a parking place referred to in Schedules 8, 9 or 10 shall be indicated when there is displayed on the vehicle a ticket issued by a ticket machine relating to that parking place showing the day and time by which the initial period for which payment was made by the initial charge will expire, and the day so shown is not the day on which the vehicle is so left or the time shown on the display of the said ticket machine is later than the time shown on the ticket.
- (3) If cashless payment is available, there appears on a hand-held device an indication that a time-related parking charge has been paid with respect to the vehicle and that the parking period for which it was paid has not expired.

#### **Ticket machine indications as evidence**

19. (1) If at any time while a vehicle is left in a parking place referred to in Schedules 8, 9 or 10 during the permitted hours no ticket issued by a ticket machine relating to that parking place is displayed on the vehicle or it does

not appear on the hand-held device that indication of a time-related parking charge has been paid, in accordance with the provisions of Article 8(2) it shall be presumed unless the contrary is proved that the initial charge has not been paid.

(2) If at any time while a vehicle is left in a parking place referred to in Schedules 8, 9 or 10 during the permitted hours the ticket issued by a ticket machine relating to that parking place and displayed on the vehicle in accordance with the provisions of Article 8(2) and the clock on the ticket machine by which such ticket was issued gives the indication mentioned in Article 18(2), it shall be presumed unless the contrary is proved that the initial period for which payment was made by the initial charge has already expired.

(3) Any ticket issued by a ticket machine relating to a parking place referred to in Schedules 8, 9 or 10 shall be presumed unless the contrary is proved to have been issued on the day shown thereon when the display on the ticket machine by which such ticket was issued indicates.

No ticket to be displayed other than that obtained on payment of the initial charge.

20. (1) No person shall display on a vehicle left in a parking place referred to in Schedules 8, 9 or 10 during the permitted hours any ticket issued by a ticket machine relating to that parking place other than the ticket obtained from such a ticket machine either free of charge or upon payment of the initial charge in respect of that vehicle.

(2) No person shall obtain an additional ticket, which will be for or will include the initial free of charge period, from a ticket machine, before an hour has elapsed since the end of the previous parking stay.

(3) No person shall use the cashless payment system for a vehicle left in a parking place referred to in Schedules 8, 9 or 10 before an hour has elapsed since the end of the previous parking stay.

Interval before a vehicle may again be left in a parking place

21. Without prejudice to the provisions of Article 25, no vehicle which has been taken away from a parking bay in a parking place where a parking charge applies during the permitted hours, after the initial charge has been incurred, shall until the expiration of one hour from the time it was taken away again be left in that parking place during the permitted hours.

Manner of standing in a parking place

22. Every vehicle left in a parking place in accordance with the foregoing provisions of this Order shall so stand:

(1) In the case of a parking place to which special provisions as to the manner of standing of a vehicle in that parking place are specified in column 2 of Schedules 1 to 13 as to be in accordance with those provisions;

(2) In the case of any other parking place -

(a) If the parking place is not in a one-way street, that the left or near-side of the vehicle is adjacent to the left-hand edge of the carriageway;

(b) That the distance between the edge of the carriageway and the nearest wheel is not more than 300 millimetres;

(3) In the case of a vehicle left in a parking place referred to in Schedules 1 to 13 that every part of the vehicle is within the limits of a parking bay.

#### Power to suspend the use of a parking place

23. (1) Any person duly authorised by the Council or the Commissioner of Police of the Metropolis may suspend the use of a parking place or any part thereof whenever he considers such suspension reasonably necessary;

(a) For the purpose of facilitating the movement of traffic or promoting its safety;

(b) For the purpose of any building operation, demolition or excavation adjacent to the parking place, the maintenance, improvement or reconstruction of the highway or the cleansing of gullies in or adjacent to the parking place, the laying, erection, alteration or repair in or adjacent to the parking place of any sewer or of any main, pipe or apparatus for the supply of gas, water or electricity or of any telecommunication system or the placing, maintenance or removal of any traffic sign;

(c) For the convenience of occupiers of premises adjacent to the parking place on any occasion of the removal of furniture to or from one office or dwelling-house adjacent to the parking place from or to a depository, another office or dwelling-house;

(d) On any occasion on which it is likely by reason of some special attraction that any street will be thronged or obstructed; or

(e) For the convenience of occupiers of premises adjacent to the parking place at times of weddings or funerals, or on other special occasions.

(2) A police constable in uniform may suspend for not longer than twenty-four hours the use of a parking place or any part thereof whenever he considers such suspension reasonably necessary for the purpose of facilitating the movement of traffic or promoting its safety.

(3) Any person or police constable suspending the use of a parking place or any part thereof in accordance with the provisions of paragraph (1) or, as the case may be, paragraph (2) of this Article shall thereupon:

(a) In the case of a parking place referred to in Schedules 8, 9 or 10

(i) If the use of any such parking place is suspended, place or cause to be placed over or on all the ticket machines relating to that parking place a hood or other cover indicating that the use of the parking place is suspended and that waiting by vehicles is prohibited; and

(ii) Place or cause to be placed in or adjacent to any part of that parking space which is not a parking bay and the use of which is suspended a traffic sign indicating that waiting by vehicles is prohibited.

(4) On any suspension of the use of a parking place or any part thereof in accordance with the provisions of paragraph (1) of this Article any person duly authorised by the Council may:

(a) In the case of a parking place referred to in Schedules 8, 9 or 10 if the use of all the parking bays which are within the parking place is suspended, temporarily remove all the ticket machines relating to that parking place and any post, bracket or other support on which such ticket machines are fitted, and shall thereupon place or cause to be placed in or adjacent to that parking place a traffic sign of the description referred to in paragraph (3)(a)(ii) of this Article.

(5) No person shall cause or permit a vehicle to wait:

(a) In a parking place referred to in Schedules 8, 9 or 10 during such period as there is over or on all the ticket machines relating to that parking place a hood or other cover indicating that the use of the parking place is suspended or in a parking bay in that parking place during such period as there is in or adjacent to that parking bay a traffic sign placed in pursuance of paragraph (3)(b)(ii) or paragraph (4)(b) of this Article;

(b) In any part of a parking place not being a parking bay during such period as there is in or adjacent to that part of the parking place a traffic sign placed in pursuance of paragraph (3)(a)(ii) of this Article:

Provided that nothing in this paragraph shall apply:

(i) In respect of any vehicle being used for fire brigade, ambulance or police purposes or any vehicle which is waiting for any reason specified in Article 25(1)(b), (d) or (e); or

(ii) To anything done with the permission of the person suspending the use of the parking place or part thereof in pursuance of paragraph (1) of this Article or a police constable in uniform.

#### Restriction on the use of a parking place

24. (1) During the permitted hours no person shall use any parking place or any vehicle while it is in a parking place in connection with the sale or offering or exposing for sale of any goods to any person in or near the parking place or in connection with the selling or offering for sale of his skill in handicraft or his service in any other capacity:

Provided that nothing in this Article shall prevent the sale of goods from a vehicle -

(a) If the vehicle is a passenger vehicle, a goods carrying vehicle, a motor cycle or an invalid carriage and the goods are immediately delivered at or taken into premises adjacent to the vehicle from which the sale is effected; or

(b) If the vehicle is one to which the provisions of Article 25(1)(h) or (i) apply.

#### Restriction on waiting by a vehicle in a parking place

25. (1) Notwithstanding the foregoing provisions of this Order any vehicle may wait during the permitted hours in any part of a parking place if the use of that part has not been suspended and if:

(a) The vehicle is waiting for a period not exceeding two minutes, or such longer period a Civil Enforcement Officer may approve, to enable a person to board or alight from the vehicle or load or unload therefore his personal luggage;

Provided that if the said person is a person suffering from any disability or injury which seriously impairs their ability to walk, or who is blind, the vehicle may wait for as long as may be necessary to enable that person to board or alight from the vehicle or load or unload therefore their personal luggage;

(b) The vehicle is waiting owing to the driver being prevented from proceeding by circumstances beyond his/her control or to such waiting being necessary in order to avoid an accident;

(c) The vehicle is being used for fire brigade, ambulance or police purposes or, not being a passenger vehicle, is being used in the service of a local authority in pursuance of statutory powers or duties provided that in all the circumstances it is reasonably necessary in the exercise of such powers or in the performance of such duties for the vehicle to wait in the place in which it is waiting;



(d) The vehicle is waiting only for so long as may be necessary to enable it to be used in connection with the removal of any obstruction to traffic;

(e) The vehicle is waiting:

(i) While postal packets addressed to premises adjacent to the parking place in which the vehicle is waiting are being unloaded from the vehicle or, having been unloaded therefore, are being delivered; or

(ii) While postal packets are being collected for loading on the vehicle from premises or posting boxes adjacent to the parking place in which the vehicle is waiting or, having been so collected, are being loaded thereon;

(f) The vehicle not being a passenger vehicle is waiting only for so long as may be reasonably necessary to enable it to be used for any purpose specified in Article 25(1)(b);

(g) The vehicle is in actual use in connection with the removal of furniture to or from one office or dwelling house adjacent to the parking place from or to a depository, another office or dwelling house;

(h) In any other case the commercial vehicle is waiting for the purpose of delivering or collecting goods or loading or unloading the vehicle at premises adjacent to the parking place in which the vehicle is waiting and the vehicle does not wait for a period exceeding twenty minutes or the period during which the vehicle is exempt from payment of the initial charge by virtue of Article 16(1) whichever is the longer or for such longer period as a police constable in uniform, or a Civil Enforcement Officer may approve; or

(i) The vehicle is waiting otherwise than in a parking bay or a parking space if goods are being sold or offered or exposed for sale from the vehicle by a person who is licensed by the Council to sell goods from a stationary vehicle on a pitch situated in a parking place.

(2) No initial charge or charge specified in the foregoing provisions of this Order shall be payable in respect of any vehicle waiting in a parking place in accordance with the foregoing provisions of this Article.

(3) Except as provided by this Order, the driver or person in charge of a vehicle shall not cause or permit a vehicle to wait in a parking place during the permitted hours.

(4) Nothing in the foregoing provisions of this Order shall be taken as authorising anything which would be a contravention of any Regulations made or having effect as if made under section 25 of the Road Traffic Regulation Act 1984.

#### Manner of waiting in a parking place

26. No person shall cause or permit a vehicle to wait in a parking place by virtue of the provisions of paragraph (1)(e),(f), (g),(h), or (i) of the last preceding Article otherwise than:

(a) In the case of a parking place in relation to which special provisions as to the manner of standing of a vehicle in that parking place are specified in column 5 of Schedules 1 to 13 so that the vehicle shall stand:

(i) Unless the length of the vehicle precludes compliance with this sub-paragraph, in accordance with those provisions and so that every part of the vehicle is within the limits of the parking place; or

(ii) If the length of the vehicle does preclude compliance with the last preceding sub-paragraph so that the longitudinal axis of the vehicle is parallel to the edge of the carriageway nearest to the vehicle and the distance between the said edge and the nearest wheel of the vehicle is not more than 300 millimetres; and

(b) In the case of any other parking place, so that the longitudinal axis of the vehicle is parallel to the edge of the carriageway nearest to the vehicle and the distance between the said edge and the nearest wheel is not more than 300 millimetres; and

(c) So that no part of the vehicle obstructs any vehicular means of ingress to or egress from any premises adjacent to the side of the road on which the vehicle is waiting.

For the purpose of the last foregoing sub-paragraph, the expression "premises" shall not include any premises to or from which any furniture is being removed by virtue of the provisions of paragraph (1)(g) of the last preceding Article or to or from which goods are being delivered or collected by virtue of paragraph (1)(h) of that Article.

#### Installation of ticket machines and traffic signs, etc.

27. The Council shall:

(a) Cause the limits of each parking place, of each parking bay and of each parking space to be indicated on the carriageway by placing and maintaining thereon traffic signs of any size, colour and type prescribed or authorised under section 64 of the Road Traffic Regulation Act 1984; and

(b) Place and maintain in or in the vicinity of each parking place referred to in Schedules 8, 9 or 10 traffic signs of any size, colour and type authorised by the Secretary of State for Transport indicating that such parking place may be used during the permitted hours for the leaving only of vehicles specified in Article 5 of this Order; and

(c) Carry out such other work as is reasonably required for the purposes of the satisfactory operation of the parking place.

## **PART IV - PERMITS**

### **RESIDENTS PERMITS**

#### **Application for and issue of permits for the use of parking places referred to in Schedules 1 to 9**

28. (1) Any resident of Zones WD1, WD2, WD3, WD4, WD5, WD6 or WD7 within a street or part of street set out in Schedules 14 to 20 who is the owner of a vehicle of the following class, that is to say a passenger vehicle, a goods carrying vehicle the overall height of which does not exceed 2.30 metres, the length of which does not exceed 5.3 metres, or an invalid carriage, may apply to the Council for the issue of a permit in respect of that vehicle and any such application shall be made on a form issued by and obtainable from the Council and shall include the particulars and information required by such form to be supplied.

(2) The Council may at any time require an applicant for a permit or a permit holder to produce to an officer of the Council such evidence in respect of any application for a permit made to them as they may reasonably call for to verify any particular or information given to them or in respect of any permit issued by them as they may reasonably call for to verify that the permit is valid.

(3) On receipt of an application duly made under the foregoing provisions of this Article and upon receipt of the charges specified in paragraph (4) of this Article, the Council, upon being satisfied that the applicant is a resident and is the owner of a vehicle of the class specified in paragraph (1) of this Article, shall issue to the applicant therefore -

(a) One permit for the leaving during the permitted hours in:-

(i) a parking place of the vehicle to which such permit relates by the owner of such vehicle or by any person using such vehicle with the consent of the owner other than a person to whom such vehicle has been let for hire or reward;

(4) The charges referred to in paragraph (3) of this Article shall be:

<b>RESIDENT PERMIT CHARGES PER ANNUM</b>			
1 <sup>st</sup> Permit – Free of charge	2 <sup>nd</sup> Permit - £100	3 <sup>rd</sup> Permit - £120	4 <sup>th</sup> Permit - £150
5 <sup>th</sup> Permit and any subsequent permits - £200			

(5) Subject to the provisions of Article 31 a permit shall be valid for a period of twelve months running from the date application is received.

#### Refund of charge paid in respect of a permit

29. A permit holder who surrenders a permit to the Council before it becomes valid shall be entitled to a refund of the charge paid in respect thereof. No refund shall be made after the permit becomes valid, unless the Council decides to remove the scheme.

#### Surrender, withdrawal and validity of permits

30. (1) A permit holder may surrender a permit to the Council at any time and shall surrender a permit to the Council on the occurrence of any one of the events set out in paragraph (3) of this Article or in accordance with the provisions of paragraph (5) of this Article.

(2) The Council may, by notice in writing served on the permit holder by sending the same by recorded delivery service to the permit holder at the address shown by that person on the application for the permit or at any other address believed to be that person's place of abode, withdraw a permit if it appears to the Council that any of the events set out in paragraph (3)(a), (b) or (d) of this Article has occurred and the permit receipt of the aforementioned notice.

(3) The events referred to in the foregoing provisions of this Article are:

(a) The permit holder ceasing to be a resident;

(b) The permit holder ceasing to be the owner of the vehicle in respect of which the permit is issued;

(c) The withdrawal of such permit by the Council under the provisions of paragraph (2) of this Article;

(d) The vehicle in respect of which such permit was issued being adapted or used in such a manner that it is not a vehicle of the class specified in Article 4(1);

(e) The issue of a duplicate permit by the Council under the provisions of Article 31;

(f) The permit ceasing to be valid pursuant to the provisions of paragraph (4) of this Article;

(4) Without prejudice to the foregoing provisions of this Article, a permit shall cease to be valid at the expiration of the period specified thereon or the

occurrence of any one of the events set out in paragraph (3) (a), (b), (c), (d) or (e) of this Article, whichever is the earlier.

(5) Where a permit is issued to any person and the payment is subsequently dishonoured, the permit shall cease to be of any effect and the Council shall by notice in writing served on the person to whom such permit was issued by sending the same by recorded delivery service to him at the address shown by that person on the application for the permit or at any other address believed to be that person's place of abode, require that person to surrender the permit to the Council within 48 hours of the receipt of the afore-mentioned notice.

#### Application for and issue of duplicate permits

31. (1) If a permit is mutilated or accidentally defaced or the figures or particulars thereon have become illegible or the colour of the permit has become altered by fading or otherwise, the permit holder shall either surrender it to the Council or apply to the Council for the issue to him of a duplicate permit and the Council, upon the receipt of the permit, shall issue a duplicate permit so marked and upon such issue the permit shall become valid.

(2) If a permit is lost or destroyed, the permit holder may apply to the Council for the issue to him of a duplicate permit and the Council, upon being satisfied as to such loss or destruction, shall issue a replacement permit so marked and upon such issue the original permit shall become invalid.

(3) When a permit is lost or destroyed as in paragraph (2) above, a fee of five pounds shall be liable.

(4) The provisions of this Order shall apply to a duplicate permit and an application therefore as if it were a permit or, as the case may be, an application therefore.

#### Form of residents permits

32. (1) A residents' permit shall be in writing and shall include the following particulars:

(a) The registration mark of the vehicle in respect of which the permit has been issued or, the resident number of the applicant to whom the permit has been issued;

(b) The period during which, subject to the provisions of Article 28, the permit shall remain valid;

(c) The parking zone to which it relates.

(2) Any permit or duplicate permit issued by the Council shall remain the property of the Council.

### **VISITOR VOUCHERS**

#### **Application for and issue of visitors vouchers for the use of parking places referred to in Schedules 1 to 9**

33.(1) Any resident of any household within a street or part of street set out in Schedules 14 to 20 may, on payment of the charge specified in paragraph (7) of this Article, apply to the Council for the issue of a book or additional books of visitor vouchers for the following classes of vehicle, that is to say, a passenger vehicle, a goods carrying vehicle the overall height of which does not exceed 2.3 metres, or an invalid carriage.

(2) Applications for visitor vouchers referred to paragraph (1) of this Article shall be made on a form issued by and obtainable from the Council and shall include the particulars and information required by such form to be supplied.

(3) The Council may at any time require an applicant for a book of visitor vouchers to produce to an officer of the Council such evidence in respect of an application for a book of visitors vouchers made to them as they may reasonably call for to verify any particulars or information given to them or in respect of any book of visitors vouchers issued by them as they may reasonably call for to verify that the book of visitors vouchers is valid.

(4) Upon receipt of an application duly made under the foregoing provisions of this Article and upon the receipt of the appropriate charge specified in paragraph (7) of this Article, the Council on being satisfied that the applicant is a resident shall issue to the applicant one or more books of visitors vouchers for the leaving in a parking bay in any parking place referred to in Schedules 1 to 9 of vehicles belonging to or being used by a person or persons visiting that resident; provided that the Council may at its absolute discretion limit the number of visitors vouchers that are issued in respect of a particular household.

(5) A visitors voucher shall be valid for the zone indicated on the voucher on a particular day if and only if on the face of the visitors vouchers there is indicated as required, the time (a.m. or p.m.), the day, date and month in question and that face contains no other writing or remark except for the vehicle registration mark.

(6) The visitors vouchers must be displayed in the vehicle in accordance with the instructions printed on the back of the visitors vouchers.

(7) The charge for a book of visitors vouchers referred to in paragraph (1) of this Article shall be ten pounds for a book of 10 visitors vouchers.

(8) The provisions of paragraphs (1), (2), (3), (4) and (5) of Article 34 and all provisions of Article 35 shall apply to visitors vouchers.

Surrender, withdrawal and validity of visitors' vouchers.

34.(1) A resident may surrender unused visitors vouchers to the Council at any time and shall surrender unused visitors vouchers to the Council on the occurrence of any one of the events set out in paragraph (3) of this Article or in accordance with the provisions of paragraph (5) of this Article. No refund shall be made unless the Council decides to remove the scheme.

(2) The Council may, by notice in writing served on the visitors vouchers holder by sending the same by the recorded delivery service to the visitors vouchers holder at the address shown by that person on the application for the permit or at any other address believed to be that persons place of abode, withdraw unused visitors vouchers if it appears to the Council that the visitors vouchers holder has ceased to be a resident in a house within a street or part of street set out in Schedules 14 to 20 the visitor permit holder shall surrender the unused visitors permits to the Council within 48 hours of the receipt of the aforementioned notice.

(3) The Council may, by notice in writing served on the visitors vouchers holder at the address shown by that person on the application for the visitors vouchers or at any address believed to be that person's place of abode, withdraw a visitors vouchers if it so wishes to do so and the visitors vouchers holder shall surrender the visitors vouchers to the Council within 7 days of the receipt of the aforementioned notice.

(4) Without prejudice to the foregoing provisions of this Article and the provisions of the next following paragraph, a visitors vouchers shall cease to be valid on the occurrence of any one of the events set out in paragraphs (2) and (3) of this Article.

(5) Where a visitors vouchers is issued to any person upon receipt of a cheque and the cheque is subsequently dishonoured, the visitors vouchers shall cease to be of any effect and the Council shall, by notice in writing served on the person to whom such visitors vouchers was issued by sending the same by recorded delivery service to the visitors vouchers holder at the address shown by that person on the application for the visitors vouchers or at any other address believed to be that person's place of abode, require that person to surrender the permit to the Council within 48 hours of the receipt of the aforementioned notice.

(6) When a vehicle is parked in a parking place defined in Schedules 1 to 9 and a visitors vouchers is displayed, if any of the details exposed by scratching off the silver coating and those required to be written in by the visitors vouchers holder are not visible then the voucher shall be deemed to be invalid.

#### Form of Visitors' Vouchers

35. (1) A visitors voucher shall include the following particulars:-

- (a) an indication that the visitors vouchers was issued by the Council;
- (b) the zone to which the visitors vouchers applies such as Zone WD
- (c) the day of the week;
- (d) the date of the month
- (e) the month
- (f) the vehicle registration number.

(2) The details required by paragraph 1(c), 1(d) and 1(e) shall be exposed by scratching off the silver coating.

(3) The details required by paragraph (1)(f) shall be written in by the visitors vouchers holder in ink in the space provided.

### **MOBILE PERMITS**

#### Application for and issue of mobile permits for the use of parking places referred to in Schedules 1 to 9

36. (1) Any organisation/person who can produce to an officer of the Council such evidence in respect of any application for a mobile permit as they may call for, may apply to the Council for the issue of a mobile permit in respect of a vehicle of the following class, that is to say a passenger vehicle, a goods carrying vehicle the overall height of which does not exceed 2.3 metres, the length of which does not exceed 5.3 metres, or an invalid carriage, and any of such application shall be made on a form issued by and obtainable from the Council and shall include the particulars and information required by such form to be supplied.

(2) The Council may at any time required an applicant for a permit or a permit holder to produce to an officer of the Council such evidence in respect of any application for a permit made to them as they may reasonably call for to verify



any particular of information given to them or in respect of any permit issued by them as they may reasonably call for to verify that the permit is valid.

(3) On receipt of any application duly made under the foregoing provisions of this Article and upon receipt of the charges specified in paragraph (4) of this Article, the Council, upon being satisfied with the application shall issue to the applicant thereof.

(a) One permit for the leaving during the permitted hours in a parking place of the vehicle to which such permit relates by the owner of such vehicle or by any person using such vehicle with the consent of the owner other than a person to whom such vehicle has been let for hire or reward;

Provided that, subject to the provisions of Article 38, the Council shall not issue a permit which would be valid during any period during which any other permit issued to that applicant is or would be valid; and

(4) The charges referred to in paragraph (3) of this Article shall be:

£20 per year for non-profit making organisations and £480 per year for commercial organisations.

(5) Subject to the provisions of Article 38 a permit shall be valid for a period of twelve months running from the month in which the permit first becomes valid.

#### Refund of charge paid in respect of a permit

37. A permit holder who surrenders a permit to the Council before it becomes valid shall be entitled to a refund of the charge paid in respect thereof. No refund shall be made after the permit becomes valid, unless the Council decides to remove the scheme.

#### Surrender, withdrawal and validity of permit

38. (1) A permit holder may surrender a permit to the Council at any time and shall surrender a permit to the Council on occurrence of any one of the events set out in paragraph (3) of this Article or in accordance with the provisions of paragraph (5) of this Article.

(2) The Council may, by notice in writing served on the permit holder by sending the same by recorded delivery service to the permit holder at the address shown by that person on the application for the permit withdraw a permit if it appears to the Council that any of the events set out in paragraph (3)(a) or (c) of this Article has occurred and the permit receipt of the aforementioned notice.

(3) The events referred to in the foregoing provisions of this Article are:

- (a) The permit holder ceasing to be the owner of the vehicle in respect of which the permit is issued;
  - (b) The withdrawal of such permit by the Council under the provisions of paragraph (2) of this Article;
  - (c) The vehicle in respect of which such permit was issued being adapted or used in such a manner that it is not a vehicle of the class specified in Article 36(1);
  - (d) The issue of a duplicate permit by the Council under the provisions of Article 39;
  - (e) The permit ceasing to be valid pursuant to the provisions of paragraph (4) of this Article;
- (4) Without prejudice to the foregoing provisions of this Article, a permit shall cease to be valid at the expiration of the period specified thereon or the occurrence of any one of the events set out in paragraph (3)(a), (b), (c), or (d) of this Article, whichever is the earlier.
- (5) Where a permit is issued to any person upon receipt of a cheque and the cheque is subsequently dishonoured, the permit shall cease to be of any effect and the Council shall by notice in writing served on the person to whom such permit was issued by sending the same by recorded delivery service to him at the address shown by that person on the application for the permit require that person to surrender the permit to the Council within 48 hours of the receipt of the aforementioned notice.

#### Application for and issue of duplicate permits

39. (1) If a permit is mutilated or accidentally defaced or the figures or particulars thereon have become illegible or the colour of the permit has become altered by fading or otherwise, the permit holder shall either surrender it to the Council or apply to the Council for the issue to him of a duplicate permit and the Council, upon the receipt of the permit, shall issue a duplicate permit so marked and upon such issue the permit shall become valid.
- (2) If a permit is lost or destroyed, the permit holder may apply to the Council for the issue to him of a duplicate permit and the Council, upon being satisfied as to such loss or destruction, shall issue a duplicate permit so marked and upon such issue the permit shall become invalid.
- (3) When a permit is Lost or destroyed as in paragraph (2) above, a fee of £5 shall be liable.

(4) The provisions of this order shall apply to a duplicate permit and an application therefore as if it were a permit or, as the case may be, an application therefore.

#### Form of permit

40. (1) A mobile permit shall be in writing and shall include the following particulars:

(a) The registration mark of the vehicle in respect of which the permit has been issued

(b) The period during which, subject to the provisions of Article 39, the permit shall remain valid;.

(2) Any permit or duplicate permit issued by the Council shall remain the property of the Council.

### **RESIDENTS' CARERS' PERMITS**

#### Application for and issue of residents' carers' permits for the use of parking places referred to in Schedules 1 to 9.

41. (1) Any organisation/person who can produce to an officer of the Council such evidence in respect of any application for a residents' carers' permit as they may call for, may apply to the Council for the issue of a residents' carers' permit. The permit will be valid for a vehicle of the following class, that is to say a passenger vehicle, a goods carrying vehicle the overall height of which does not exceed 2.30 metres, the length of which does not exceed 5.30 metres, or an invalid carriage. The application shall be made in writing and must include supporting documents from the Council's Social Services, a 'care organisation' approved by the Council, or a supporting letter from the residents' General Practitioner.

(2) The Council may at any time require an applicant for a permit or a permit holder to produce to an officer of the Council such evidence in respect of any application for a permit made to them as they may reasonably call for to verify any particular or information given to them or in respect of any permit issued by them as they may reasonably call for to verify that the permit is valid.

(3) On receipt of an application duly made under the foregoing provisions of this Article, the Council, upon being satisfied with the application shall issue to the applicant thereof one permit for the leaving during the permitted hours in a parking place referred to in Schedules 1 to 9 to this order, a vehicle by any person deemed to be the permit holders carer.

(4) No charge shall be payable for a residents' carers' permit.

(5) Subject to the provisions of Article 42 a permit shall be valid for a period of twelve months running from the beginning of the month in which the permit first becomes valid.

#### Surrender, withdrawal and validity of permits

42. (1) A permit holder may surrender a permit to the Council at any time and shall surrender a permit to the Council on the occurrence of any one of the events set out in paragraph (3) of this Article or in accordance with the provisions of paragraph (4) of this Article.

(2) The Council may, by notice in writing served on the permit holder by sending the same by recorded delivery service to the permit holder at the address shown by that person on the application for the permit withdraw a permit if it appears to the Council that any of the events set out in paragraph (3)(a) or (d) of this Article has occurred and the permit receipt of the aforementioned notice.

(3) The events referred to in the foregoing provisions of this Article are:

(a) The permit holder ceasing to be a resident of the Zone for which the permit was issued;

(b) The withdrawal of such permit by the Council under the provisions of paragraph (2) of this Article;

(c) The issue of duplicate permit by the Council under the provisions of Article 43;

(d) The permit ceasing to be valid pursuant to the provisions of paragraph (4) of this Article;

(4) Without prejudice to the foregoing provisions of this Article, a permit shall cease to be valid at the expiration of the period specified thereon or the occurrence of any one of the events set out in paragraph (3)(a), (b), (c), or (d) of this Article, whichever is the earlier.

#### Application for and issue of duplicate residents' carers' permit

43. (1) If a permit is mutilated or accidentally defaced or the figures or particulars thereon have become illegible or the colour of the permit has become altered by fading or otherwise, the permit holder shall either surrender it to the Council or apply to the Council for the issue to him of a duplicate permit and the Council, upon the receipt of the permit, shall issue a duplicate permit so marked and upon such issue the permit shall become valid.

(2) If a permit is lost or destroyed, the permit holder may apply to the Council for the issue to him of a duplicate permit and the Council, upon being satisfied as to such loss or destruction, shall issue a duplicate permit so marked and upon such issue the permit shall become invalid.

(3) When a permit is lost or destroyed as in paragraph (2) above, a fee of £20 shall be liable.

(4) The provisions of this Order shall apply to a duplicate permit and an application therefore as if it were a permit or, as the case may be, an application therefore.

#### Form of residents' carers' permits

44. (1) A residents' carers' permit shall be in writing and shall include the following particulars:

- (a) Carer printed against VRM;
- (b) The parking Zone to which it relates;
- (c) The permit expiry date;
- (d) The permit number.

(2) Any permit or duplicate permit issued by the Council shall remain the property of the Council.

### **BUSINESS PERMITS**

#### Application for and issue of business permits for the use of parking places referred to in Schedule 13

45. (1) Any person whose workplace is within the Zone WD(B) within a street or part of street set out in Schedule 21 may who is the owner of a vehicle of the following class, that is to say a passenger vehicle, a goods carrying vehicle the overall height of which does not exceed 2.30 metres, a motor cycle or an invalid carriage, may apply to the Council for the issue of a permit for the leaving of that vehicle in a parking bay in a parking place which is specified in Schedule 13 to this Order and any such application shall be made on a form issued by and obtainable from the Council and shall include the particulars and information required by such form to be supplied.

(2) The Council may at any time require an applicant for a business permit or a business permit holder to produce to an officer of the Council such evidence as they may reasonably call for to verify any particulars or information given to them or in respect of any business permit issued or to be issued by them as they may reasonably call for to verify that the permit is or will be valid.

(3) On receipt of an application duly made under the foregoing provisions of this Article and upon receipt of the appropriate charge specified in paragraph (4) of this Article, the Council, upon being satisfied that the applicant is employed at a work place within the Zone and is the owner of a vehicle of the class specified in paragraph (1) of this Article, shall issue to the applicant thereof one business permit for the leaving of the vehicle to which such business permit relates by the owner of such vehicle or by any person using such vehicle with the consent of the owner other than a person to whom such vehicle has been let for hire or reward during the permitted hours in a parking space in any parking place referred to in Schedule 13.

(4) The charge referred to in paragraph (3) of this Article shall be four hundred and eighty pounds in respect of a business permit which, subject to the provisions of this Order, shall be valid for a period of twelve months from the date the application is received.

#### Refund of charge paid in respect of a business permit

46. (1) A business permit holder who surrenders a business permit to the Council before it becomes valid shall be entitled to a refund of the charge paid in respect thereof.

(2) A business permit holder who surrenders a business permit to the Council after it has become valid shall be entitled to a refund of part of the charge paid in respect thereof calculated in accordance with the provisions of the next following paragraph.

(3) The part of the charge which is refundable under the provisions of the last foregoing paragraph shall be calculated as follows:- in the case of a business permit for which a charge of four hundred and eighty pounds was paid, the sum of one hundred and twenty pounds be paid (subject to an administration charge) in respect of each 3 months of the period specified thereon as the period during which it shall be valid which remains unexpired at the time when the business permit is surrendered to the Council.

#### Surrender withdrawal and validity of business permits

47. (1) A business permit holder may surrender a business permit to the Council at any time and shall surrender a business permit to the Council on the occurrence of any one of the events set out in paragraph (3) of this Article or in accordance with the provisions of paragraph (5) of this Article.

(2) The Council may, by notice in writing served on the business permit holder by sending the same by the recorded delivery service or personal delivery to the business permit holder at the address shown by that person on the application for the business permit or at any other address believed to be that person's place of abode, withdraw a business permit if it appears to the

Council that any of the events set out in paragraph (3)(a),(b) or (d) of this Article has occurred and the business permit holder shall surrender the permit to the Council within 48 hours of the receipt of the aforementioned notice.

(3) The events referred to in the foregoing provisions of this Article are:-

(a) The business permit holder vacating the retail premises or ceasing to work at a business address within the zone;

(b) The business permit holder ceasing to be the owner of the vehicle in respect of which the business permit was issued;

(c) The withdrawal of such business permit by the Council under the provisions of paragraph (2) of this Article;

(d) The vehicle in respect of which such business permit was issued being adapted or used in such a manner that is not a vehicle of the class specified in Article 45(1);

(e) The issue of a duplicate business permit by the Council under the provisions of Article 48;

(f) The business permit ceasing to be valid pursuant to the provisions of paragraph (4) of this Article.

(4) Without prejudice to the foregoing provisions of this Article and the provisions of the next following paragraph, a business permit shall cease to be valid at the expiration of the period specified thereon, or on the occurrence of any one of the Events set out in paragraph (3) (a), (b), (c), (d), or (e) of this Article, whichever is the earlier.

(5) Where a business permit is issued to any person and the payment is subsequently dishonoured the business permit shall cease to be of any effect and the Council shall by notice in writing serve on the person to which such business permit was issued by sending the same by the recorded delivery service to the business permit holder at the address shown by that person on the application for the business permit or at any other address believed to be that person's place of abode, require that person to surrender the business permit to the Council within 48 hours of the receipt of the aforementioned notice.

#### Application for the issue of duplicate business permits

48. (1) If the figures or particulars on the business permit have become illegible or the colour of the business permit has become altered by fading or otherwise, the business permit holder shall surrender it to the Council, who upon receipt of the business permit shall issue a duplicate business permit, so marked, and upon such issue the original permit shall become invalid.

(2) If a business permit is mutilated, accidentally defaced, lost or destroyed, the business permit holder may apply to the Council for the issue of a duplicate business permit and the Council, upon being satisfied as to such loss or destruction, shall issue a duplicate business permit, so marked, and upon such issue the original business permit shall become invalid.

(3) The provisions of this Order shall apply to a duplicate business permit and an application thereof as if it were a business permit or, as the case may be, an application thereof.

(4) The cost of a duplicate business permit issued in accordance with paragraph 2 of this Article will be ten pounds.

#### Form of Business permits

49. A business permit will be in writing and shall include inter alia the following particulars: The registration mark of the vehicle in respect of which the business permit has been issued; An indication that the business permit has been issued by the Council; An indication that the charge for the issue thereof has been paid to the Council; The parking zone to which it relates; Serial Number of Permit; Permit Number.

Dated this the ??? day of ????????????????

PERRY SCOTT,  
Director of Infrastructure, Building Services & Transport



## **SCHEDULE 1A**

### **RESIDENT PERMIT HOLDERS PARKING PLACES - ZONE WD1**

In relation to the parking place referred to in this schedule, the expression “permitted hours,” means the period between 'Monday to Friday 9am to 5pm' inclusive, any such day not being Christmas Day, Good Friday or a Bank Holiday. Parking places in which a vehicle may be left during the permitted hours if it displays a valid Zone WD1 permit or visitor voucher. All parking places are 2 metres wide unless otherwise stated.

<b>Parking Place No.</b>	<b>Designated Parking Place</b>
1	BELLCLOSE ROAD, the north side, from a point 10.0 metres east of the southeastern kerbline of Brandville Road to a point 2.1 metres west of the eastern flank wall of No. 23 Bellclose Road.
2	BELLCLOSE ROAD, the north side, from a point 2.0 metres east of the western flank wall of No. 25 Bellclose Road to a point 2.0 metres west of the eastern flank wall of No. 31 Bellclose Road.
3	BELLCLOSE ROAD, the north side, from a point 2.0 metres east of the western flank wall of No. 33 Bellclose Road to a point 5.5 metres west of the eastern flank wall of No. 57 Bellclose Road.
4	BELLCLOSE ROAD, the north side, from a point 4.3 metres east of the western flank wall of No. 59 Bellclose Road to a point 1.8 metres west of the eastern flank wall of No. 63 Bellclose Road.
5	BELLCLOSE ROAD, the north side, from a point 1.6 metres east of the western flank wall of No. 65 Bellclose Road to a point 7.0 metres west of the northwestern kerbline of Kingston Lane.
6	BELLCLOSE ROAD, the south side, from a point 11.0 metres west of the northwestern kerbline of Kingston Lane to a point 1.5 metres east of the western flank wall of No. 64 Bellclose Road.
7	BELLCLOSE ROAD, the south side, from a point 1.5 metres west of the eastern flank wall of No. 62 Bellclose Road to a point 1.0 metre east of the western flank wall of No. 56 b and c Bellclose Road.
8	BELLCLOSE ROAD, the south side, from a point 1.0 metre west of the eastern flank wall of No. 56 Bellclose Road to a point 1.2 metres east of the western flank wall of No. 54a Bellclose Road.
9	BELLCLOSE ROAD, the south side, from a point 1.5 metres west of the eastern flank wall of No. 54 Bellclose Road to a point 1.0 metre east of the western flank wall of No. 2 Bellclose Road.

## **SCHEDULE 1A**

### **RESIDENT PERMIT HOLDERS PARKING PLACES - ZONE WD1**

In relation to the parking place referred to in this schedule, the expression "permitted hours," means the period between 'Monday to Friday 9am to 5pm' inclusive, any such day not being Christmas Day, Good Friday or a Bank Holiday. Parking places in which a vehicle may be left during the permitted hours if it displays a valid Zone WD1 permit or visitor voucher. All parking places are 2 metres wide unless otherwise stated.

<b>Parking Place No.</b>	<b>Designated Parking Place</b>
10	BELLCLOSE ROAD, the south side, from a point 15.5. metres east of the southeastern kerbline of Brandville Road eastwards for a distance of 13.0 metres.
11	BRANDVILLE ROAD, the southwest side, from a point 10.0 metres southeast of the southwestern kerbline of Warwick Road to a point 2.5 metres southeast of the common boundary of Nos. 4 and 6 Brandville Road.
12	BRANDVILLE ROAD, the southwest side, from a point 2.5 metres southeast of the common boundary of Nos. 4 and 6 Brandville Road to a point 4 metres northwest of the common boundary of Nos. 6 and 8 Brandville Road.
13	BRANDVILLE ROAD, Southwest side, from a point 0.5 metres southeast of the common boundary of Nos. 6 and 8 Brandville Road, southeastwards to a point in line with the common boundary of Nos. 26 and 28 Brandville Road.
14	BRANDVILLE ROAD, the southwest and west side, from a point 5.5 metres southeast of the common boundary of Nos. 26 and 28 Brandville Road to a point 10.0 metres northeast of the northeastern kerbline of the car park access road.
15	BRANDVILLE ROAD, the northeast side, from a point 12.0 metres southeast of the southwestern kerbline of Warwick Road southeastwards for a distance of 15.5 metres.
16	BRANDVILLE ROAD, the northeast side, from a point 4.0 metres southeast of the northwestern most boundary of No. 1 Brandville Road southeastwards for a distance of 6.5 metres.

## **SCHEDULE 1A**

### **RESIDENT PERMIT HOLDERS PARKING PLACES - ZONE WD1**

In relation to the parking place referred to in this schedule, the expression "permitted hours," means the period between 'Monday to Friday 9am to 5pm' inclusive, any such day not being Christmas Day, Good Friday or a Bank Holiday. Parking places in which a vehicle may be left during the permitted hours if it displays a valid Zone WD1 permit or visitor voucher. All parking places are 2 metres wide unless otherwise stated.

<b>Parking Place No.</b>	<b>Designated Parking Place</b>
17	BRANDVILLE ROAD, the northeast side, from a point in line with northwestern flank wall of No. 7 Brandville Road southeastwards to a point 10.0 metres northwest of the northern kerblines of Furzeham Road.
18	BRANDVILLE ROAD, the southeast side, from a point 10.0 metres south of the southern kerblines of Furzeham Road to a point 10.0 metres northeast of the northeastern kerblines of Bellclose Road.
19	CHERRY ORCHARD, the western most southwest to northeast arm, the northwest side, from a point 4.0 metres northeast of the southwestern flank wall of No. 1 Cherry Orchard northeastwards for a distance of 6.5 metres. Special Manner of Standing: Vehicle permitted to park on the footway with two wheels only for a distance of 1.2 metres from the kerb.
20	CHERRY ORCHARD, the western most southwest to northeast arm, the northwest side, from a point 1.7 metres northeast of the southwestern flank wall of No. 5 Cherry Orchard northeastwards for a distance of 8.6 metres. Special Manner of Standing: Vehicle permitted to park on the footway with two wheels only for a distance of 1.2 metres from the kerb.
21	CHERRY ORCHARD, the northwest to southeast arm, the northeast side, from a point 3.7 metres southeast of the common boundary of Nos. 11 and 15 Cherry Orchard southeastwards for a distance of 8.0 metres. Special Manner of Standing: Vehicle permitted to park on the footway with two wheels only for a distance of 1.2 metres from the kerb.

## **SCHEDULE 1A**

### **RESIDENT PERMIT HOLDERS PARKING PLACES - ZONE WD1**

In relation to the parking place referred to in this schedule, the expression "permitted hours," means the period between 'Monday to Friday 9am to 5pm' inclusive, any such day not being Christmas Day, Good Friday or a Bank Holiday. Parking places in which a vehicle may be left during the permitted hours if it displays a valid Zone WD1 permit or visitor voucher. All parking places are 2 metres wide unless otherwise stated.

<b>Parking Place No.</b>	<b>Designated Parking Place</b>
22	CHERRY ORCHARD, the northwest to southeast arm, the northeast side, from a point 5.0 metres northwest of the northwestern kerbline of the eastern most northeast to southwest arm of Cherry Orchard northwestwards for a distance of 9.8 metres. Special Manner of Standing: Vehicle permitted to park on the footway with two wheels only for a distance of 1.2 metres from the kerb.
23	CHERRY ORCHARD, the northwest to southeast arm, the northeast side, from a point 5.0 metres southeast of the southeastern kerbline of the eastern most northeast to southwest arm of Cherry Orchard southeastwards for a distance of 8.2 metres. Special Manner of Standing: Vehicle permitted to park on the footway with two wheels only for a distance of 1.2 metres from the kerb.
24	CHERRY ORCHARD, the northwest to southeast arm, the northeast side, from a point 4.0 metres southeast of the northwestern flank wall of No. 39 Cherry Orchard southeastwards for a distance of 9.1 metres. Special Manner of Standing: Vehicle permitted to park on the footway with two wheels only for a distance of 1.2 metres from the kerb.
25	CHERRY ORCHARD, the northwest to southeast arm, the southwest side, from a point 1.4 metres northwest from a point opposite a point in line with the common boundary of Nos. 47 and 49 Cherry Orchard northwestwards for a distance of 6.7 metres. Special Manner of Standing: Vehicle permitted to park on the footway with two wheels only for a distance of 1.2 metres from the kerb.

## **SCHEDULE 1A**

### **RESIDENT PERMIT HOLDERS PARKING PLACES - ZONE WD1**

In relation to the parking place referred to in this schedule, the expression "permitted hours," means the period between 'Monday to Friday 9am to 5pm' inclusive, any such day not being Christmas Day, Good Friday or a Bank Holiday. Parking places in which a vehicle may be left during the permitted hours if it displays a valid Zone WD1 permit or visitor voucher. All parking places are 2 metres wide unless otherwise stated.

<b>Parking Place No.</b>	<b>Designated Parking Place</b>
26	CHERRY ORCHARD, the northwest to southeast arm, the southwest side, from a point 5.0 metres southeast of the common boundary of Nos. 10 and 12 Cherry Orchard southeastwards for a distance of 8.5 metres. Special Manner of Standing: Vehicle permitted to park on the footway with two wheels only for a distance of 1.2 metres from the kerb.
27	CHERRY ORCHARD, the northwest to southeast arm, the southwest side, from a point in line with the common boundary of Nos. 8 and 10 Cherry Orchard southeastwards for a distance of 5.8 metres. Special Manner of Standing: Vehicle permitted to park on the footway with two wheels only for a distance of 1.2 metres from the kerb.
28	CHERRY ORCHARD, the northwest to southeast arm, the southwest side, from a point 3.5 metres northwest of the common boundary of Nos. 6 and 8 Cherry Orchard northwestwards for a distance of 9.1 metres. Special Manner of Standing: Vehicle permitted to park on the footway with two wheels only for a distance of 1.2 metres from the kerb.
29	CHERRY ORCHARD, the western most southwest to northeast arm, the southeast side, from a point 9.8 metres northeast of the southwestern most extremity of No. 2 Cherry Orchard northeastwards for a distance of 12.0 metres. Special Manner of Standing: Vehicle permitted to park on the footway with two wheels only for a distance of 1.2 metres from the kerb.

## **SCHEDULE 1A**

### **RESIDENT PERMIT HOLDERS PARKING PLACES - ZONE WD1**

In relation to the parking place referred to in this schedule, the expression "permitted hours," means the period between 'Monday to Friday 9am to 5pm' inclusive, any such day not being Christmas Day, Good Friday or a Bank Holiday. Parking places in which a vehicle may be left during the permitted hours if it displays a valid Zone WD1 permit or visitor voucher. All parking places are 2 metres wide unless otherwise stated.

<b>Parking Place No.</b>	<b>Designated Parking Place</b>
30	CHERRY ORCHARD, the eastern most northeast to southwest arm, the southeast side, from a point 5.0 metres northeast of the northeastern kerbline of the northwest to southeast arm of Cherry Orchard northeastwards for a distance of 20.0 metres.
31	COLHAM MILL ROAD, the northwest side, from a point 10.0 metres northeast of the northeastern kerbline of Humber Close to a point opposite a point in line with the northeastern flank wall of No. 6 Colham Mill Road.
32	FURZEHAM ROAD, the northside, from a point 10.0 metres east of the eastern kerbline of Brandville Road eastwards for a distance of 12.3 metres.
33	FURZEHAM ROAD, the northside, from a point 4.3 metres east of the common boundary of Nos. 1a and 1b Furzeham Road eastwards for a distance of 13.9 metres.
34	FURZEHAM ROAD, the northside, from a point 0.8 metres east of the western flank wall of No. 5 Furzeham Road eastwards for a distance of 9.1 metres.
35	FURZEHAM ROAD, the northside, from a point 0.8 metres east of the western flank wall of No. 9 Furzeham Road to a point 1.0 metre east of the common boundary of Nos. 21 and 23 Furzeham Road.
36	FURZEHAM ROAD, the northside, from a point in line with the common boundary of Nos. 23 and 25 Furzeham Road to the eastern most extremity of Furzeham Road.

## **SCHEDULE 1A**

### **RESIDENT PERMIT HOLDERS PARKING PLACES - ZONE WD1**

In relation to the parking place referred to in this schedule, the expression "permitted hours," means the period between 'Monday to Friday 9am to 5pm' inclusive, any such day not being Christmas Day, Good Friday or a Bank Holiday. Parking places in which a vehicle may be left during the permitted hours if it displays a valid Zone WD1 permit or visitor voucher. All parking places are 2 metres wide unless otherwise stated.

<b>Parking Place No.</b>	<b>Designated Parking Place</b>
37	FURZEHAM ROAD, the southside, from a point in line with the eastern flank wall of No. 24 Furzeham Road westwards for a distance of 11.1 metres.
38	FURZEHAM ROAD, the southside, from a point 1.5 metres west of the common boundary of Nos. 20 and 22 Furzeham Road westwards for a distance of 9.2 metres.
39	FURZEHAM ROAD, the southside, from a point 1.5 metres west of the common boundary of Nos. 16 and 18 Furzeham westwards for a distance of 8.2 metres.
40	FURZEHAM ROAD, the southside, from a point 1.3 metres west of the eastern flank wall of No. 12 Furzeham Road westwards for a distance of 9.0 metres.
41	FURZEHAM ROAD, the southside, from a point 0.8 metres west of the eastern flank wall of No. 8 Furzeham Road westwards for a distance of 9.0 metres.
42	FURZEHAM ROAD, the southside, from a point 3.5 metres west of the western flank wall of No. 2 Furzeham Road, eastwards for a distance of 14.9 metres.
43	FURZEHAM ROAD, the southside, from a point 10.0 metres east of the eastern kerbline of Brandville Road eastwards for a distance of 15.3 metres.
44	HATTON GROVE, the southwest side, from a point 10 metres southeast of the southeastern kerbline of Colham Mill Road, southeastwards for a distance of 14.1 metres.

## **SCHEDULE 1A**

### **RESIDENT PERMIT HOLDERS PARKING PLACES - ZONE WD1**

In relation to the parking place referred to in this schedule, the expression "permitted hours," means the period between 'Monday to Friday 9am to 5pm' inclusive, any such day not being Christmas Day, Good Friday or a Bank Holiday. Parking places in which a vehicle may be left during the permitted hours if it displays a valid Zone WD1 permit or visitor voucher. All parking places are 2 metres wide unless otherwise stated.

<b>Parking Place No.</b>	<b>Designated Parking Place</b>
45	HATTON GROVE, the northeast side, from a point 3.6 metres northwest of the southeastern flank wall of Nos. 1 and 3 Hatton Grove, to a point 3.9 metres northeast of the southwestern flank wall of Nos. 1 and 3 Hatton Grove.
46	RUFFLE CLOSE, the north side, from a point 11.1 metres west of the western kerbline of Kingston Lane, westwards for a distance of 17.2 metres.
47	RUFFLE CLOSE, the north side, from a point 1.9 metres west of the eastern flank wall of No.38 Ruffle Close, westwards for a distance of 6 metres.
48	RUFFLE CLOSE, the north side, From a point 4.1 metres west of the western flank wall of No.33 Ruffle Close, to a point 2.1 metres southwest of the southwestern flank wall of Nos.29-32 Ruffle Close.
49	RUFFLE CLOSE, the south side, from a point in line with the common boundary of No.9 and No.10 Ruffle Close, eastwards for a distance of 4.5 metres.
50	RUFFLE CLOSE, the south side, from a point 1.6 metres east of the line with the common boundary of No.12 and No.13 Ruffle Close, westwards for a distance of 6.2 metres.



## **SCHEDULE 1B**

### **RESIDENT PERMIT HOLDERS PARKING PLACES - ZONE WD1**

In relation to the parking place referred to in this schedule, the expression "permitted hours," means the period between '9am to 10pm', any such day not being Christmas Day, Good Friday or a Bank Holiday. Parking places in which a vehicle may be left during the permitted hours if it displays a valid Zone WD1 permit or visitor voucher. All parking places are 2 metres wide unless otherwise stated.

<b>Parking Place No.</b>	<b>Designated Parking Place</b>
1	LANTERN WAY, the southeast side, from a point 10.0 metres southwest of the southwestern kerbline of Warwick Road southwestwards for a distance of 18.0 metres.
2	WARWICK ROAD, the western most north to south arm, the eastside, from a point 5.0 metres south of the southeastern kerbline of the east to west arm of Warwick Road southwards for a distance of 15.5 metres.
3	WARWICK ROAD, the east to west arm, the south side, from a point 5.0 metres east of the eastern kerbline of the western most north to south arm of Warwick Road to a point 1.0 metre southwest of the northeastern flank wall of No. 20 Warwick Road.
4	WARWICK ROAD, the east to west arm, the south side, from a point 5.5 metres east of the northeastern flank wall of No. 20 Warwick Road to a point 5.0 metres northwest of the southwestern kerbline of Brandville Road.
5	WARWICK ROAD, the east to west arm, the southwest side, from a point 11.0 metres southeast of the northeastern kerbline of Brandville Road to a point 1.5 metres northwest of the southeastern flank wall of No. 38 Warwick Road.
6	WARWICK ROAD, the east to west arm, the southwest side, from a point 1.5 metres southeast of the northwestern flank wall of No. 40 Warwick Road to a point opposite a point in line with the northwestern flank wall of No. 87 Warwick Road.
7	WARWICK ROAD, the eastern most north to south arm, the eastside, from a point 3.4 metres north of the southern most extremity of Nos. 124 and 126 northwards for a distance of 13.0 metres.

## **SCHEDULE 1B**

### **RESIDENT PERMIT HOLDERS PARKING PLACES - ZONE WD1**

In relation to the parking place referred to in this schedule, the expression "permitted hours," means the period between '9am to 10pm', any such day not being Christmas Day, Good Friday or a Bank Holiday. Parking places in which a vehicle may be left during the permitted hours if it displays a valid Zone WD1 permit or visitor voucher. All parking places are 2 metres wide unless otherwise stated.

<b>Parking Place No.</b>	<b>Designated Parking Place</b>
8	WARWICK ROAD, the east to west arm, the north side, from a point 1.5 metres east of the western flank wall of No. 95 Warwick Road eastwards for a distance of 9.0 metres.
9	WARWICK ROAD, the east to west arm, the north side, from a point 1.5 metres west of the eastern flank wall of No. 93 westwards for a distance of 7.5 metres.
10	WARWICK ROAD, the east to west arm, the northeast side, from a point 1.5 metres northwest of the southeastern flank wall of No. 73 Warwick Road to a point 4 metres southwest of the common boundary of Nos. 33 and 35 Warwick Road.
11	WARWICK ROAD, the east to west arm, the northeast side From a point 6.4 metres southwest of the common boundary of Nos. 33 and 35 Warwick Road to a point in line with the common boundary of Nos. 25 and 27 Warwick Road.
12	WARWICK ROAD, the east to west arm, the northwest side, from a point 10.0 metres northeast of the eastern kerbline of the northern most north to south arm of Warwick Road to a point 6.1 metres southwest of the common boundary of Nos. 25 and 27 Warwick Road.

## **SCHEDULE 2A**

### **RESIDENT PERMIT HOLDERS PARKING PLACES - ZONE WD2**

In relation to the parking place referred to in this schedule, the expression "permitted hours," means the period between '9am to 10pm', any such day not being Christmas Day, Good Friday or a Bank Holiday. Parking places in which a vehicle may be left during the permitted hours if it displays a valid Zone WD2 permit or visitor voucher. All parking places are 2 metres wide unless otherwise stated.

<b>Parking Place No.</b>	<b>Designated Parking Place</b>
1	PERCY BUSH ROAD, the north to south arm, the Westside, from a point 15.5 metres south of the southern kerbline of Porters Way southwards for a distance of 15.5 metres.
2	PERCY BUSH ROAD, the east to west arm, the north side, from a point 3.6 metres west of the eastern flank wall of No. 10 Percy Bush Road westwards for a distance of 8.5 metres.
3	PERCY BUSH ROAD, the east to west arm, the south side, from a point in line with the western flank wall of No. 2 Pocock Avenue westwards for a distance of 10.0 metres.
4	PORTERS WAY, the north side, from a point 10.0 metres east of the eastern kerbline of Kingston Lane eastwards for a distance of 14.0 metres.
5	PORTERS WAY, the north side, from a point 10.0 metres west of the western kerbline of Queens Road westwards for a distance of 22.0 metres.
6	PORTERS WAY, the north side, from a point 10.0 metres east of the eastern kerbline of Queens Road eastwards for a distance of 8.5 metres.
7	PORTERS WAY, the north side, from a point 10.0 metres east of the eastern kerbline of Kings Road eastwards for a distance of 21.5 metres.
8	PORTERS WAY, the south side, the layby fronting Nos. 48-74 Porters Way.

**SCHEDULE 2B**

**RESIDENT PERMIT HOLDERS PARKING PLACES - ZONE WD2**

In relation to the parking place referred to in this schedule, the expression “permitted hours,” means the period between 'Monday to Friday 9am to 5pm' inclusive, any such day not being Christmas Day, Good Friday or a Bank Holiday. Parking places in which a vehicle may be left during the permitted hours if it displays a valid Zone WD2 permit or visitor voucher. All parking places are 2 metres wide unless otherwise stated.

<b>Parking Place No.</b>	<b>Designated Parking Place</b>
1	BRICKFIELDS WAY, the north to south arm, the west side, from a point 1.8 metres south of the northern flank wall of No. 8 Brickfields Way southwards for a distance of 7.1 metres.
2	BRICKFIELDS WAY, the east to west arm, the south side, from a point 3.0 metres east of the western flank wall of No. 32 Brickfields Way eastwards for a distance of 7.0 metres.
3	BRICKFIELDS WAY, the east to west arm, the south side, from a point 1.5 metres east of the western flank wall of No. 36 Brickfields Way eastwards for a distance of 7.8 metres.

### **SCHEDULE 3**

#### **RESIDENT PERMIT HOLDERS PARKING PLACES - ZONE WD3**

In relation to the parking place referred to in this schedule, the expression "permitted hours," means the period between 'Monday to Friday 10am to Midday' inclusive, any such day not being Christmas Day, Good Friday or a Bank Holiday. Parking places in which a vehicle may be left during the permitted hours if it displays a valid Zone WD3 permit or visitor voucher. All parking places are 2 metres wide unless otherwise stated.

<b>Parking Place No.</b>	<b>Designated Parking Place</b>
1	FRAYS AVENUE, Northwest side, from a point 5.3 metres southwest of the northeastern boundary of No. 6 Frays Avenue, southwestwards for a distance of 6.3 metres.
2	FRAYS AVENUE, Northwest side, from a point 4.8 metres southwest of the common boundary of Nos. 8 and 10 Frays Avenue, northeastwards for a distance of 13.3 metres.
3	FRAYS AVENUE, Northwest side, from a point 4.5 metres northeast of the common boundary of Nos. 12 and 14 Frays Avenue, northeastwards for a distance of 6.8 metres.
4	FRAYS AVENUE, Northwest side, from a point 0.2 metres southwest of the common boundary of Nos. 14 and 16 Frays Avenue, northeastwards for a distance of 13.4 metres.
5	FRAYS AVENUE, Northwest side, from a point 9.0 metres northeast of the northeastern kerbline of Lawn Avenue, northeastwards for a distance of 5.1 metres.
6	FRAYS AVENUE, Northwest side, from a point 11.5 metres southwest of the southwestern kerbline of Lawn Avenue, southwestwards for a distance of 5.2 metres.
7	FRAYS AVENUE, Northwest side, from a point 5.5 metres northeast of the common boundary of Nos. 20 and 22 Frays Avenue, northeastwards for a distance of 6.0 metres.
8	FRAYS AVENUE, Northwest side, from a point 1.8 metres southwest of the common boundary of Nos. 20 and 22 Frays Avenue, southwestwards for a distance of 29.8 metres.
9	FRAYS AVENUE, Northwest side, from a point 4.3 metres southwest of the common boundary of Nos. 54 and 56 Frays Avenue, to the southwestern extent of Frays Avenue.

### **SCHEDULE 3**

#### **RESIDENT PERMIT HOLDERS PARKING PLACES - ZONE WD3**

In relation to the parking place referred to in this schedule, the expression "permitted hours," means the period between 'Monday to Friday 10am to Midday' inclusive, any such day not being Christmas Day, Good Friday or a Bank Holiday. Parking places in which a vehicle may be left during the permitted hours if it displays a valid Zone WD3 permit or visitor voucher. All parking places are 2 metres wide unless otherwise stated.

<b>Parking Place No.</b>	<b>Designated Parking Place</b>
10	FRAYS AVENUE, Southeast side, from a point 1.8 metres northeast of the southwestern flank wall of No.1 Frays Avenue, northeastwards for a distance of 11.1 metres.
11	FRAYS AVENUE, Southeast side, from a opposite a point 1.8 metres northeast of the common boundary of Nos. 8 and 10 Frays Avenue, northeastwards for a distance of 5.2 metres.
12	FRAYS AVENUE, Southeast side, from a point 10.3 metres northeast of the common boundary of Nos. 5 and 7a Frays Avenue, northeastwards for a distance of 15.8 metres.
13	FRAYS AVENUE, Southeast side, from a point 4.3 metres southwest of the common boundary of Nos. 5 and 7a Frays Avenue, northeastwards for a distance of 7.8 metres.
14	FRAYS AVENUE, Southeast side, from a point 2.8 metres southwest of the common boundary of Nos. 25 and 27 Frays Avenue, northeastwards for a distance of 16.5 metres.
15	FRAYS AVENUE, Southeast side, from a point 4.7 metres southwest of the common boundary of Nos. 27 and 29 Frays Avenue, southwestwards for a distance of 6.3 metres.
16	FRAYS AVENUE, Southeast side, from a point 5.3 metres northeast of the common boundary of Nos. 33 and 35 Frays Avenue, northeastwards for a distance of 4.5 metres.
17	FRAYS AVENUE, Southeast side, from a point 6.6 metres northeast of the common boundary of Nos. 43 and 45 Frays Avenue, southwestwards for a distance of 14.5 metres.
18	FRAYS AVENUE, Southeast side, from a point in line with the common boundary of Nos. 47 and 49 Frays Avenue, northeastwards for a distance of 5.4 metres.

**SCHEDULE 3**

**RESIDENT PERMIT HOLDERS PARKING PLACES - ZONE WD3**

In relation to the parking place referred to in this schedule, the expression “permitted hours,” means the period between 'Monday to Friday 10am to Midday' inclusive, any such day not being Christmas Day, Good Friday or a Bank Holiday. Parking places in which a vehicle may be left during the permitted hours if it displays a valid Zone WD3 permit or visitor voucher. All parking places are 2 metres wide unless otherwise stated.

<b>Parking Place No.</b>	<b>Designated Parking Place</b>
19	FRAYS AVENUE, Southeast side, from a point 0.9 metres southwest of the common boundary of Nos. 49 and 51 Frays Avenue, northeastwards for a distance of 6.6 metres.

**SCHEDULE 4**

**RESIDENT PERMIT HOLDERS PARKING PLACES - ZONE WD4**

In relation to the parking place referred to in this schedule, the expression “permitted hours,” means the period between 'Monday to Friday 9am to 5pm' inclusive, any such day not being Christmas Day, Good Friday or a Bank Holiday. Parking places in which a vehicle may be left during the permitted hours if it displays a valid Zone WD4 permit or visitor voucher.

<b>Parking Place No.</b>	<b>Designated Parking Place</b>
1	FERRERS AVENUE - The adopted highway of Ferrers Avenue, West Drayton except the section of road between a point in line with the southwestern kerbline of Station Road, West Drayton and a point in line with the common boundary of Nos. 2 and 4 Ferrers Avenue.



## **SCHEDULE 5**

### **RESIDENT PERMIT HOLDERS PARKING PLACES - ZONE WD5**

In relation to the parking place referred to in this schedule, the expression "permitted hours," means the period between 'Monday to Friday 9am to 5pm' inclusive, any such day not being Christmas Day, Good Friday or a Bank Holiday. Parking places in which a vehicle may be left during the permitted hours if it displays a valid Zone WD5 permit or visitor voucher. All parking places are 2 metres wide unless otherwise stated.

<b>Parking Place No.</b>	<b>Designated Parking Place</b>
1	BAGLEY CLOSE, the west side, from a point 5.9 metres south of the common boundary of Nos. 1 and 3 Bagley Close, southwards for a distance of 15.8 metres.
2	BAGLEY CLOSE, the west side, from a point 8.8 metres south of the common boundary of Nos. 5 and 7 Bagley Close, southwards for a distance of 5.3 metres.
3	BAGLEY CLOSE, the southwest side, from a point 1.5 metres south of the common boundary of Nos. 9 and 11 Bagley Close, southeastwards for a distance of 4.5 metres.
4	BAGLEY CLOSE, the southeast side, from a point 1.5 metres south of the southern flank wall of No. 12 Bagley Close, southwestwards for a distance of 5.3 metres.
5	CHURCH ROAD, the north side, from a point opposite a point 2 metres east of the eastern kerbline of Pippins Close, eastwards for a distance of 12 metres.
6	CHURCH ROAD, the north side, from a point 4.5 metres east of the common boundary of Nos. 36 and 40 Church Road, eastwards for a distance of 15 metres.
7	CHURCH ROAD, the north side, from a point 7 metres east of the eastern kerbline of Bagley Close, eastwards for a distance of 10.5 metres.
8	CHURCH ROAD, the south side, from the eastern boundary of No. 71 Church Road, westwards for a distance of 5 metres.

## **SCHEDULE 5**

### **RESIDENT PERMIT HOLDERS PARKING PLACES - ZONE WD5**

In relation to the parking place referred to in this schedule, the expression "permitted hours," means the period between 'Monday to Friday 9am to 5pm' inclusive, any such day not being Christmas Day, Good Friday or a Bank Holiday. Parking places in which a vehicle may be left during the permitted hours if it displays a valid Zone WD5 permit or visitor voucher. All parking places are 2 metres wide unless otherwise stated.

<b>Parking Place No.</b>	<b>Designated Parking Place</b>
9	CHURCH ROAD, the south side, from a point 2.5 metres west of the common boundary of Nos. 61 and 63 Church Road, eastwards for a distance of 14 metres.
10	CHURCH ROAD, the south side, from a point 10 metres east of the eastern kerbline of Church Close, eastwards for a distance of 25 metres.
11	CHURCH ROAD, the south side, from a point 8.5 metres east of the eastern boundary of No. 31 Church Road, eastwards for a distance of 7 metres.
12	CHURCH ROAD, the south side, from a point 15.5 metres east of the eastern boundary of No. 31 Church Road, eastwards for a distance of 20 metres.
13	CLASSON CLOSE, the northeast and north side, from a point 5 metres southeast of the southeastern kerbline of Swan Road, southeastwards to a point in line with the southeastern kerbline of Classon Close.
14	CLASSON CLOSE, the southwest side, from the southeastern extremity of Classon Close, northwestwards for a distance of 9.6 metres, with a width throughout of 5 metres. <b>SPECIAL MANNER OF STANDING</b> At an angle of 90 degrees to the kerb with the front or wheels nearest the southwestern kerbline.
15	OLD FARM ROAD, the northeast side, from a point 10 metres northwest of the northwestern kerbline of Swan Road, northwestwards for a distance of 16.5 metres.

## **SCHEDULE 5**

### **RESIDENT PERMIT HOLDERS PARKING PLACES - ZONE WD5**

In relation to the parking place referred to in this schedule, the expression "permitted hours," means the period between 'Monday to Friday 9am to 5pm' inclusive, any such day not being Christmas Day, Good Friday or a Bank Holiday. Parking places in which a vehicle may be left during the permitted hours if it displays a valid Zone WD5 permit or visitor voucher. All parking places are 2 metres wide unless otherwise stated.

<b>Parking Place No.</b>	<b>Designated Parking Place</b>
16	OLD FARM ROAD, the northeast side, from a point 31.5 metres northwest of the north-western kerbline of Swan Road, northwestwards for a distance of 44 metres.
17	OLD FARM ROAD, the northeast side, from a point 3.5 metres northwest of the northwestern flank wall of No. 16 Old Farm Road, northwestwards for a distance of 41.5 metres.
18	OLD FARM ROAD, the northeast side, from a point opposite a point 2 metres northwest of the north-western kerbline of Caroline Close, northwestwards for a distance of 36 metres.
19	OSPREY CLOSE, the north side, from a point 13 metres east of the eastern kerbline of Swan Road, eastwards for a distance of 20 metres.
20	SWAN ROAD, the northwest side, from a point 3 metres southwest of the common boundary of Nos. 54 and 56 Swan Road, northeastwards for a distance of 5 metres.
21	SWAN ROAD, the northwest side, from a point 13 metres northeast of the common boundary of Nos. 54 and 56 Swan Road, northeastwards for a distance of 8 metres.
22	SWAN ROAD, the northwest side, from a point 15.5 metres northeast of the common boundary of Nos. 50 and 52 Swan Road, northeastwards for a distance of 7.5 metres.
23	SWAN ROAD, the northwest side, from a point 9 metres southwest of the northeastern flank wall of No. 6 Swan Road, to a point 10 metres northeast of the southwestern boundary of No. 10 Swan Road.

## **SCHEDULE 5**

### **RESIDENT PERMIT HOLDERS PARKING PLACES - ZONE WD5**

In relation to the parking place referred to in this schedule, the expression "permitted hours," means the period between 'Monday to Friday 9am to 5pm' inclusive, any such day not being Christmas Day, Good Friday or a Bank Holiday. Parking places in which a vehicle may be left during the permitted hours if it displays a valid Zone WD5 permit or visitor voucher. All parking places are 2 metres wide unless otherwise stated.

<b>Parking Place No.</b>	<b>Designated Parking Place</b>
24	SWAN ROAD, the southeast side, from a point 10 metres southwest of the southwestern kerbline of Drayton Gardens, southwestwards for a distance of 10.5 metres.
25	SWAN ROAD, the southeast side, from a point 4.5 metres northeast of the common boundary of Nos. 51 and 53 Swan Road, southwestwards for a distance of 9.5 metres.
26	SWAINS CLOSE, northwest to southeast arm, the northeast side, from a point 7 metres southeast of the southeastern kerbline of Swan Road, southeastwards for a distance of 16 metres.
27	SWAINS CLOSE, the northeast to southwest arm, the northeast side, from a point in line with the southeastern kerbline of Swains Close, northwestwards for a distance of 4.5 metres, with a width throughout of 5 metres. SPECIAL MANNER OF STANDING At an angle of 90 degrees to the kerb with the front or wheels nearest the northeastern kerbline.
28	THATCHER CLOSE, the northwest side, from a point 4 metres southwest of the southwestern kerbline of Classon Close, southwestwards for a distance of 25.5 metres.
29	THATCHER CLOSE, the northeast side, from a point in line with the northeastern kerbline of Thatcher Close, southwestwards for a distance of 4.5 metres. SPECIAL MANNER OF STANDING At an angle of 90 degrees to the kerb with the front or wheels nearest the northeastern kerbline.

## **SCHEDULE 5**

### **RESIDENT PERMIT HOLDERS PARKING PLACES - ZONE WD5**

In relation to the parking place referred to in this schedule, the expression "permitted hours," means the period between 'Monday to Friday 9am to 5pm' inclusive, any such day not being Christmas Day, Good Friday or a Bank Holiday. Parking places in which a vehicle may be left during the permitted hours if it displays a valid Zone WD5 permit or visitor voucher. All parking places are 2 metres wide unless otherwise stated.

<b>Parking Place No.</b>	<b>Designated Parking Place</b>
30	THE GREEN, the western arm, the northwest side, from a point 10.5 metres northeast of the northeastern kerbline of Money Lane (the southern arm), to a point 4.2 metres northeast of the northeastern flank wall of Nos. 48 and 50 The Green.
31	THE GREEN, the western arm, the northwest side, from a point 17.5 metres northeast of the common boundary of Nos. 48 to 50 and Nos. 52 to 54 The Green, northeastwards for a distance of 4.5 metres.
32	THE GREEN, the western arm, the northwest side, from a point 7.5 metres northeast of the common boundary of Nos. 32a and 34 The Green, northeastwards for a distance of 5.0 metres.
33	THE GREEN, the western arm, the northwest side, from a point 0.7 metres northeast of the southwestern flank wall of No. 30 The Green, to a point 1.2 metres northeast of the northeastern flank wall of No. 30 The Green.
34	THE GREEN, the western arm, the northwest side, from a point 1.3 metres southwest of the common boundary of Nos. 26 and 28 The Green, to a point 1.2 metres southwest of the northeastern flank wall of No. 26 The Green.
35	THE GREEN, the western arm, the northwest side, from a point 6.6 metres northeast of the common boundary of Nos. 24 and 26 The Green, to a point 9.5 metres southwest of the northeastern flank wall of No. 22 The Green.
36	THE GREEN, the eastern arm, the southeast side, from a point 1 metre northeast of the southwestern flank wall of No. 63 The Green, to a point 28 metres northeast of the common boundary of Nos. 49 and 47 The Green.

## **SCHEDULE 5**

### **RESIDENT PERMIT HOLDERS PARKING PLACES - ZONE WD5**

In relation to the parking place referred to in this schedule, the expression "permitted hours," means the period between 'Monday to Friday 9am to 5pm' inclusive, any such day not being Christmas Day, Good Friday or a Bank Holiday. Parking places in which a vehicle may be left during the permitted hours if it displays a valid Zone WD5 permit or visitor voucher. All parking places are 2 metres wide unless otherwise stated.

<b>Parking Place No.</b>	<b>Designated Parking Place</b>
37	THE GREEN, the eastern arm, the southeast side, from the southwestern boundary of No. 33 The Green, to a point 0.5 metres southwest of the northeastern flank wall of No. 31 The Green.
38	THE GREEN, the eastern arm, the southeast side, from a point 9 metres southwest of the common boundary of Nos. 27 and 29 The Green, northeastwards for a distance of 22 metres.
39	THE GREEN, the eastern arm, the northwest side, from a point 10 metres southwest of the southern kerbline of Church Road, southwestwards for a distance of 36.5 metres.
40	THE GREEN, the central northwest to southeast arm, the northeast side, from a point 6 metres southeast of the southeastern kerbline of The Green (western arm), southeastwards for a distance of 28 metres.
41	THE GREEN, the northern northwest to southeast arm, the southwest side, from a point 12 metres southeast of the southeastern kerbline of The Green (western arm), southeastwards for a distance of 25 metres.

## **SCHEDULE 6**

### **RESIDENT PERMIT HOLDERS PARKING PLACES - ZONE WD6**

In relation to the parking place referred to in this schedule, the expression "permitted hours," means the period between 'Monday to Friday 9am to 5pm' inclusive, any such day not being Christmas Day, Good Friday or a Bank Holiday. Parking places in which a vehicle may be left during the permitted hours if it displays a valid Zone WD6 permit or visitor voucher. All parking places are 2 metres wide unless otherwise stated.

<b>Parking Place No.</b>	<b>Designated Parking Place</b>
1	LAVENDER RISE, the south side, from a point in line with the common boundary of Nos. 68 and 70 Lavender Rise, westwards for a distance of 21.5 metres.
2	LAVENDER RISE, the south side, from a point 8.9 metres east of the western flank wall of No. 58 Lavender Rise, westwards to a point 22.5 metres west of the eastern flank wall of No. 56 Lavender Rise.
3	LAVENDER RISE, the south side, from point 20.6 metres east of the western flank wall of No. 46 Lavender Rise, westwards for a distance of 20.1 metres.
4	LAVENDER RISE, the south side, from a point 4.2 metres west of the eastern flank wall of No. 44 Lavender Rise, westwards for a distance of 7.1 metres.
5	LAVENDER RISE, the south side, from a point 12.8 metres east of the common boundary of Nos. 36 and 38 Lavender Rise, westwards for a distance of 13.7 metres.
6	LAVENDER RISE, the south side, from a point 6.6 metres west of the common boundary of Nos. 36 and 38 Lavender Rise, to a point 17.1 metres east of the common boundary of Nos. 24 and 26 Lavender Rise.
7	LAVENDER RISE, the south side, from a point 11.7 metres east of the common boundary of Nos. 24 and 26 Lavender Rise, westwards for a distance of 7.3 metres.
8	LAVENDER RISE, the north side, from a point 7.4 metres west of the common boundary of Nos. 51 and 53 Lavender Rise, westward to a point 4.5 metres east of the common boundary of Nos. 43 and 45 Lavender Rise.

## **SCHEDULE 6**

### **RESIDENT PERMIT HOLDERS PARKING PLACES - ZONE WD6**

In relation to the parking place referred to in this schedule, the expression "permitted hours," means the period between 'Monday to Friday 9am to 5pm' inclusive, any such day not being Christmas Day, Good Friday or a Bank Holiday. Parking places in which a vehicle may be left during the permitted hours if it displays a valid Zone WD6 permit or visitor voucher. All parking places are 2 metres wide unless otherwise stated.

<b>Parking Place No.</b>	<b>Designated Parking Place</b>
9	LAVENDER RISE, the north side, from a point 3.9 metres west of the common boundary of Nos. 43 and 45 Lavender Rise, westwards to a point 2.2 metres east of the eastern boundary of No. 35 Lavender Rise.
10	LAVENDER RISE, the north side, from a point 6.9 metres east of the common boundary of Nos. 33 and 35 Lavender Rise, westwards to a point 5.6 metres west of the common property boundary of Nos. 33 and 35 Lavender Rise.
11	LAVENDER RISE, the northeast side, from a point 7.7 metres southeast of the common boundary of No. 15 Jasmine Terrace and No. 29 Lavender Rise, southeastwards for a distance of 16.2 metres.
12	MULBERRY CRESCENT, the eastern most north-south arm, west side, from a point 10 metres north the northern kerbline of Lavender Rise, northwards to a point 10 metres south of the southern kerbline of Briar Way.
13	MULBERRY CRESCENT, the eastern most north-south arm, west side, from a point 10 metres north the northern kerbline of Briar Way, northwards for a distance of 15.3 metres.
14	MULBERRY CRESCENT, the eastern most north-south arm, west side, from a point in line with the common boundary of Nos. 90 and 92 Mulberry Crescent, northwards for a distance of 10.5 metres.
15	MULBERRY CRESCENT, the eastern most north-south arm, east side, from a point 10 metres north the northern kerbline of Lavender Rise, northwards to a point 15 metres north of the southern flank wall of No. 137 Mulberry Crescent.



## **SCHEDULE 6**

### **RESIDENT PERMIT HOLDERS PARKING PLACES - ZONE WD6**

In relation to the parking place referred to in this schedule, the expression "permitted hours," means the period between 'Monday to Friday 9am to 5pm' inclusive, any such day not being Christmas Day, Good Friday or a Bank Holiday. Parking places in which a vehicle may be left during the permitted hours if it displays a valid Zone WD6 permit or visitor voucher. All parking places are 2 metres wide unless otherwise stated.

<b>Parking Place No.</b>	<b>Designated Parking Place</b>
16	MULBERRY CRESCENT, the east-west arm, north side, from a point 8.6 metres west of the common boundary of Nos. 87 and 89 Mulberry Crescent, eastwards for a distance of 11.7 metres.
17	MULBERRY CRESCENT, the east-west arm, north side, from a point 3.6 metres west of the common boundary of Nos. 91 and 93 Mulberry Crescent, eastwards for a distance of 11.7 metres.
18	MULBERRY CRESCENT, the east-west arm, north side, from a point 3.2 metres west of the common boundary of Nos. 95 and 97 Mulberry Crescent, eastwards for a distance of 10.1 metres.
19	MULBERRY CRESCENT, the east-west arm, north side, from a point 1.8 metres west of the western flank wall of No. 99 Mulberry Crescent, eastwards for a distance of 11.5 metres.
20	MULBERRY CRESCENT, the east-west arm, north side, from a point 14.6 metres west of the western flank wall of No. 99 Mulberry Crescent, eastwards for a distance of 19 metres.
21	MULBERRY CRESCENT, the east-west arm, north side, from a point 0.2 metres west of the eastern flank wall of No. 109 Mulberry Crescent, westwards for a distance of 9.7 metres.
22	MULBERRY CRESCENT, the east-west arm, north side, from a point 0.5 metres east of the common boundary of Nos. 109 and 111 Mulberry Crescent, eastwards for a distance of 19.2 metres.
23	MULBERRY CRESCENT, the east-west arm, north side, from a point 6.2 metres east of the common boundary of Nos. 117 and 119 Mulberry Crescent, eastwards for a distance of 16.2 metres.
24	MULBERRY CRESCENT, the east-west arm, south side, from a point 1.3 metres west of the western flank wall of No. 8 Mulberry Crescent, eastwards for a distance of 12.2 metres.

## **SCHEDULE 6**

### **RESIDENT PERMIT HOLDERS PARKING PLACES - ZONE WD6**

In relation to the parking place referred to in this schedule, the expression "permitted hours," means the period between 'Monday to Friday 9am to 5pm' inclusive, any such day not being Christmas Day, Good Friday or a Bank Holiday. Parking places in which a vehicle may be left during the permitted hours if it displays a valid Zone WD6 permit or visitor voucher. All parking places are 2 metres wide unless otherwise stated.

<b>Parking Place No.</b>	<b>Designated Parking Place</b>
25	MULBERRY CRESCENT, the east-west arm, south side, from a point 5.8 metres west of the common boundary of Nos. 62 and 64 Mulberry Crescent, eastwards for a distance of 14.9 metres.
26	MULBERRY CRESCENT, the east-west arm, south side, from a point 0.3 metres east of the common boundary of Nos. 64 and 66 Mulberry Crescent, eastwards for a distance of 6.1 metres.
27	MULBERRY CRESCENT, the east-west arm, south side, from a point 3.7 metres west of the common boundary of Nos. 68 and 70 Mulberry Crescent, westwards for a distance of 10.8 metres.
28	MULBERRY CRESCENT, the east-west arm, south side, from a point 4.0 metres east of the common boundary of Nos. 68 and 70 Mulberry Crescent, eastwards to a point 0.5 metres east of the eastern flank wall of No. 80 Mulberry Crescent.
29	MULBERRY CRESCENT, the east-west arm, south side, from a point 7.0 metres west of the common boundary of Nos. 82 and 84 Mulberry Crescent, eastwards to a point 8.3 metres east of the common boundary of Nos. 82 and 84 Mulberry Crescent.
30	MULBERRY CRESCENT, the east-west arm, south side, from a point 2.6 metres east of the eastern flank wall of No. 88 Mulberry Crescent, westwards for a distance of 18.2 metres.

## **SCHEDULE 7**

### **RESIDENT PERMIT HOLDERS PARKING PLACES - ZONE WD7**

In relation to the parking place referred to in this schedule, the expression "permitted hours," means the period between 'Monday to Saturday 9am to 5pm' inclusive, any such day not being Christmas Day, Good Friday or a Bank Holiday. Parking places in which a vehicle may be left during the permitted hours if it displays a valid Zone WD7 permit or visitor voucher. All parking places are 2 metres wide unless otherwise stated.

<b>Parking Place No.</b>	<b>Designated Parking Place</b>
1	HARMONDSWORTH ROAD, (Service road fronting Nos. 20 to 130) - West side, from a point 16 metres south of the southern kerbline of Laurel Lane, to a point 0.6 metres north of the southern flank wall of Nos. 52 - 56 Harmondsworth Road.
2	HARMONDSWORTH ROAD, (Service road fronting Nos. 20 to 130) - West side, from a point 1.3 metres south of the northern flank wall of Nos. 58-60, southwards to a point 4 metres north of the northern flank wall of No. 114a Harmondsworth Road.
3	HARMONDSWORTH ROAD, (Service road fronting Nos. 20 to 130) - West side, from a point 10.3 metres north of the northern kerbline of Great Benty, northwards for a distance of 5.4 metres.
4	HARMONDSWORTH ROAD, (Service road fronting Nos. 20 to 130) - West side, from a point 10 metres south of the southern kerbline of Great Benty, southwards to a point 0.9 metres north of the common boundary of Nos. 124 and 126 Harmondsworth Road.
5	HARMONDSWORTH ROAD, (Service road fronting Nos. 20 to 130) - West side, from a point 6.7 metres south of the common boundary of Nos. 122 and 124 Harmondsworth Road, southwards for a distance of 7.6 metres.
6	HARMONDSWORTH ROAD, (Service road fronting Nos. 20 to 130) - West side, from a point 3.7 metres south of the common boundary of Nos. 126 and 128 Harmondsworth Road, southwards for a distance of 5.3 metres.
7	HARMONDSWORTH ROAD, (Service road fronting Nos. 20 to 130) - West side, from a point 5.7 metres south of the common boundary of No. 128 and 130 Harmondsworth Road, southwestwards for a distance of 10.8 metres.

## **SCHEDULE 8**

### **DUAL USE PARKING PLACES**

#### **(RESIDENT PERMIT HOLDERS OR PAY & DISPLAY) - ZONE WD1**

In relation to the parking place referred to in this schedule, the expression "permitted hours," means the period between '9am to 10pm', any such day not being Christmas Day, Good Friday or a Bank Holiday. Parking places in which a vehicle may be left during the permitted hours if it displays a valid ticket, by use of the cashless payment system, Zone WD1 permit or visitor voucher. All parking places are 2 metres wide unless otherwise stated. The maximum initial period for which a vehicle may be left during the permitted hours is two hours if it displays a valid ticket or by use of the cashless payment system.

<b>Parking Place No.</b>	<b>Designated Parking Place</b>
1	WARWICK ROAD, the northern most north to south arm, the east side, from a point 6.5 metres north of the northwestern kerbline of the east to west arm of Warwick Road northwards for a distance of 21.0 metres.
2	WARWICK ROAD, the northern most north to south arm, the west side, from a point 7.5 metres north of the northwestern kerbline of the east to west arm of Warwick Road northwards for a distance of 5.0 metres.
3	WARWICK ROAD, the northern most north to south arm, the west side, from a point 18.5 metres north of the northwestern kerbline of the east to west arm of Warwick Road northwards for a distance of 5.0 metres.

## **SCHEDULE 9**

### **DUAL USE PARKING PLACES**

#### **(RESIDENT PERMIT HOLDERS OR PAY & DISPLAY) - ZONE WD5**

In relation to the parking place referred to in this schedule, the expression "permitted hours," means the period between 'Monday to Friday 9am to 5pm' any such day not being Christmas Day, Good Friday or a Bank Holiday. Parking places in which a vehicle may be left during the permitted hours if it displays a valid ticket, by use of the cashless payment system, Zone WD5 permit or visitor voucher. All parking places are 2 metres wide unless otherwise stated. The maximum initial period for which a vehicle may be left during the permitted hours is four hours if it displays a valid ticket or by use of the cashless payment system.

<b>Parking Place No.</b>	<b>Designated Parking Place</b>
1	CHURCH ROAD, the north side, from a point 10 metres east of the eastern kerbline of Swan Road, eastwards for a distance of 10 metres.
2	CHURCH ROAD, the north side, from a point 4 metres west of the common boundary of Nos. 9 and 11 Church Road, eastwards for a distance of 10 metres.
3	CHURCH ROAD, the northwest side, from a point 2 metres northeast of the eastern kerbline of the western most north to south arm of the access road fronting The Old Gate House, northeastwards for a distance of 24 metres.
4	CHURCH ROAD, the northwest side, from a point 6 metres northeast of the common boundary of Nos. 2 and 10 Church Road, northeastwards for a distance of 14 metres.
5	CHURCH ROAD, the northwest side, from a point 10 metres southwest of the common boundary of Nos. 2 and 2a Church Road, northeastwards for a distance of 7 metres.
6	CHURCH ROAD, the northwest side, from a point 7 metres northeast of the common boundary of Nos. 2 and 2a Church Road, northeastwards for a distance of 11.5 metres.
7	CHURCH ROAD, the southeast side, from a point 10 metres northeast of the eastern kerbline of West Drayton Park Avenue, northeastwards for a distance of 30 metres.

## **SCHEDULE 9**

### **DUAL USE PARKING PLACES**

#### **(RESIDENT PERMIT HOLDERS OR PAY & DISPLAY) - ZONE WD5**

In relation to the parking place referred to in this schedule, the expression "permitted hours," means the period between 'Monday to Friday 9am to 5pm' any such day not being Christmas Day, Good Friday or a Bank Holiday. Parking places in which a vehicle may be left during the permitted hours if it displays a valid ticket, by use of the cashless payment system, Zone WD5 permit or visitor voucher. All parking places are 2 metres wide unless otherwise stated. The maximum initial period for which a vehicle may be left during the permitted hours is four hours if it displays a valid ticket or by use of the cashless payment system.

<b>Parking Place No.</b>	<b>Designated Parking Place</b>
8	CHURCH ROAD, the southeast side, from a point 31.5 metres southwest of the southwestern kerbline of Station Road, southwestwards for a distance of 19.5 metres.
9	SWAN ROAD, the southeast side, from a point 12.5 metres southwest of the southwestern kerbline of Swains Close, southwestwards for a distance of 35 metres.
10	SWAN ROAD, the southeast side, from a point 10.5 metres northwest of the northwestern kerbline of Drayton Gardens, to the common boundary of Nos. 1 and 2 Swan Court and No. 57 Swan Road.
11	SWAN ROAD, the northwest side, from a point opposite a point 14 metres southwest of the northern kerbline of Church Road, to a point 20.5 metres northeast of that kerbline.
12	THE GREEN, the western arm, the northwest side, from a point 11 metres northeast of the northeastern kerbline of Money Lane, northeastwards for a distance of 26 metres.

## **SCHEDULE 10**

### **PAY & DISPLAY PARKING BAYS**

In relation to the parking place referred to in this schedule, the expression “permitted hours,” means the period between 'Monday to Saturday 8am to 6.30pm' any such day not being Christmas Day, Good Friday or a Bank Holiday. Parking places in which a vehicle may be left during the permitted hours if it displays a valid ticket or by use of the cashless payment system. All parking places are 2 metres wide unless otherwise stated. The maximum initial period for which a vehicle may be left during the permitted hours is two hours if it displays a valid ticket or by use of the cashless payment system.

<b>Parking Place No.</b>	<b>Designated Parking Place</b>
1	FERRERS AVENUE, The southeast side, from a point opposite the south-western boundary wall of No. 36 station Road, West Drayton north-eastwards for a distance of 28 metres.
2	STATION ROAD, The south-west side, from a point 1 metres north west of the common boundary of Nos. 40 and 42 Station Road south-eastwards for a distance of 23.5 metres.
3	STATION ROAD, The north-east side, from a point 12 metres southeast of a point opposite the south-eastern flank wall of No. 71 Station Road, south-eastwards for a distance of 22 metres.
4	STATION ROAD, The south-west side, from a point opposite the south-eastern flank wall of Nos. 30 to 34 Station Road, for a distance of 20 metres northwestwards.
5	STATION ROAD, The south-west side, from a point 6 metres south east of the north-western flank wall of No. 2 Station Road for a distance of 33.4 metres south eastwards.
6	STATION ROAD, The north-east side, from a point 3 metres north-westwards of a point opposite the party wall of Nos. 23 and 25 Station Road for a distance of 16 metres north westwards.
7	STATION ROAD, The north-east side, from a point 5.5 metres south eastwards of a point in line with the common boundary of Nos. 7 and 9 and 11/13 Station Road, northwestwards for a distance of 6 metres.

## **SCHEDULE 10**

### **PAY & DISPLAY PARKING BAYS**

In relation to the parking place referred to in this schedule, the expression “permitted hours,” means the period between 'Monday to Saturday 8am to 6.30pm' any such day not being Christmas Day, Good Friday or a Bank Holiday. Parking places in which a vehicle may be left during the permitted hours if it displays a valid ticket or by use of the cashless payment system. All parking places are 2 metres wide unless otherwise stated. The maximum initial period for which a vehicle may be left during the permitted hours is two hours if it displays a valid ticket or by use of the cashless payment system.

<b>Parking Place No.</b>	<b>Designated Parking Place</b>
8	STATION ROAD, The north-east side, from a point 6.5 metres south east of a point in line with the common boundary of Nos. 7 and 9 and 11/13 Station Road, to a point 11 metres southeast of the common boundary of Nos. 5 and 3a Station Road.
9	STATION ROAD, The north-east side, from a point 1 metre south-eastward of a point opposite the party wall of Nos. 69 and 71 Station Road, north-westwards for a distance of 34 metres.
10	SWAN ROAD, The south-east side, from a point 6 metres north-eastwards of a point opposite the north-eastern flank wall of No. 1 Swan Road north-eastwards for a distance of 22 metres.



**SCHEDULE 11**

**DISABLED PERSONS PARKING BAYS**

In relation to a parking place specified in this schedule, the expression “permitted hours” means 'at any time'. Parking places in respect of which only a disabled person's vehicle displaying a valid disabled persons badge may be left during the permitted hours.

<b>Parking Place No.</b>	<b>Designated Parking Place</b>
1	STATION ROAD, The north-east side, from a point 34 metres north-westwards of a point opposite the party wall of Nos. 69 and 71 station Road, north-westwards for a distance of 6 metres.
2	STATION ROAD, The south-west side, from a point 46 metres south east of the north-western flank wall of No. 2 Station Road, northwestwards for a distance of 6.6 metres.

## **SCHEDULE 12**

### **GOODS VEHICLES LOADING BAYS**

In relation to a parking place specified in this schedule, the expression "permitted hours" means the period between 'Monday to Saturday 8am to 6.30pm' inclusive, any such day not being Christmas Day, or a Bank Holiday. Parking Places in which a goods vehicle may be left during the permitted hours (for the purpose of loading and unloading only) for a maximum period of 20 minutes.

<b>Parking Place No.</b>	<b>Designated Parking Place</b>
1	STATION ROAD, The north-east side, from a point 23 metres north-westwards of a point opposite the south-eastern flank wall of No. 1 Broadway Parade, West Drayton north-westwards for a distance of 12 metres.
2	STATION ROAD, The northeast side, from a point in line with the common boundary of Nos. 5 and 3a Station Road, southeastwards for a distance of 11 metres.
3	STATION ROAD, The southwest side, from a point 46 metres south east of the north western flank wall of No. 2 Station Road south eastwards for a distance of 12 metres.

**SCHEDULE 13**

**BUSINESS PERMIT HOLDERS PARKING PLACES - ZONE WD(B)**

In relation to the parking place referred to in this schedule, the expression “permitted hours,” means the period between 'Monday to Friday 9am to 5pm' inclusive, any such day not being Christmas Day, Good Friday or a Bank Holiday. Parking places in which a vehicle may be left during the permitted hours if it displays a valid Zone WD1(B) business permit. All parking places are 2 metres wide unless otherwise stated.

<b>Parking Place No.</b>	<b>Designated Parking Place</b>
	<<NONE>>

## **SCHEDULE 14**

### **Streets or part of streets for the purpose of the definition of Residents in Zone Zone WD1:**

Bellclose Road, West Drayton

Brandville Road, West Drayton

Cherry Orchard, West Drayton

Colham Mill Road

Furzeham Road

Hatton Grove

Lantern Way, West Drayton

Ruffle Close, West Drayton

Warwick Road, West Drayton

## **SCHEDULE 15**

### **Streets or part of streets for the purpose of the definition of Residents in Zone Zone WD2:**

Brickfields Way, West Drayton

Percy Bush Road, West Drayton

Porters Way, West Drayton - Nos. 1- 17 (odds) and Nos. 2-106 (evens)

## **SCHEDULE 16**

**Streets or part of streets for the purpose of the definition of Residents in Zone  
Zone WD3:**

Frays Avenue, West Drayton

## **SCHEDULE 17**

**Streets or part of streets for the purpose of the definition of Residents in Zone  
Zone WD4:**

Ferrers Avenue, West Drayton

## **SCHEDULE 18**

### **Streets or part of streets for the purpose of the definition of Residents in Zone Zone WD5:**

Bagley Close, West Drayton

Church Close, West Drayton - Nos. 2 and 15

Church Road, West Drayton - Including Beaudesert Mews & Shawfield Court and  
The Old Gatehouse

Classon Close, West Drayton

Mill Road, West Drayton - Nos. 1 to 13 Odd and No. 2

Money Lane, West Drayton - Nos. 2, 4

Old Farm Road, West Drayton

Swains Close, West Drayton

Swan Road, West Drayton - Including Swan Court, Denton Court and Gainford Court

Thatcher Close, West Drayton

The Green, West Drayton

West Drayton Park Avenue, West Drayton - Nos. 1 and 2



## **SCHEDULE 19**

### **Streets or part of streets for the purpose of the definition of Residents in Zone Zone WD6:**

Eastwood Road, West Drayton - No. 2 only

Lavender Rise, West Drayton - Nos. 26 to 72 evens and Nos. 29 to 59 odds

Mulberry Crescent, West Drayton - Nos. 58-104 evens and Nos. 87-153 odds

## **SCHEDULE 20**

**Streets or part of streets for the purpose of the definition of Residents in Zone  
Zone WD7:**

Harmondsworth Road, West Drayton - Nos. 20 to 130 evens

## **SCHEDULE 21**

**Streets or part of streets for the purpose of the definition of Businesses in  
Zone WD(B):**

NONE



HILLINGDON  
LONDON

# London Borough of Hillingdon Traffic Management Order

2021 No. ??

---

The Hillingdon (Waiting & Loading Restrictions) (Amendment No. ??) Order  
2021

Made on ????????????

Coming into operation ??????????????

---

The Council of the London Borough of Hillingdon, after consulting the Commissioner of Police of the Metropolis in exercise of the powers conferred by Section 6 and 124 of and part IV of Schedule 9 to the Road Traffic Regulation Act 1984<sup>1</sup> as amended by Section 8 and Schedule 5 of the Local Government Act 1985<sup>2</sup>, the Road Traffic Act 1991<sup>3</sup> and of all other enabling powers hereby make the following Order:-

1. This Order shall come into operation on ??????? and may be cited as The Hillingdon (Waiting & Loading Restrictions) (Amendment No. ??) Order 2021.
2. In this Order the expression “enactment” means any enactment, whether public, general or local, and includes any order, bye-law, rule, regulation, scheme or other instrument having effect by virtue of an enactment and any reference in this Order to any enactment shall be construed as a reference to that enactment as amended, applied, consolidated, re-enacted by or as having effect by virtue of any subsequent enactment.
3. Without prejudice to the validity of anything done or to any liability incurred in respect of any act or omission before the coming into operation of this Order, The Hillingdon (Waiting & Loading Restrictions) Order 2021<sup>4</sup> shall have effect as though the item numbered 1058 and

---

<sup>1</sup> 1984 c.27

<sup>2</sup> 1985 c.51

<sup>3</sup> 1991 c.40

<sup>4</sup> 2021 No. 20

192 Schedule 1 of that Order was substituted by the item numbered the same as set out in columns 1, 2 and 3 of Schedule 1 of this Order.

Dated this the ??? day of ??????????????????

PERRY SCOTT,  
Director of Infrastructure, Building Services & Transport

SCHEDULE 1

1	2	3
1058	LANERN WAY, WEST DRAYTON	
	a) From a point in line with the southwestern kerblne of Warwick Road southwestwards for a distance of 10.0 metres.	A
	b) The rest of the public highway of Lantern Way excluding that mentioned in a).	PPP
192	WARWICK ROAD, WEST DRAYTON	
	a) The western most north to south arm, the east side, from a point in line with the southern kerblne of the east to west arm of Warwick Road southwards for a distance of 5.0 metres.	A
	b) The east to west arm, the south side	
	i) from a point in line with the eastern kerblne of the western most north to south arm eastwards for a distance of 5.0 metres.	A
	ii) between a point 5.0 metres northwest of the southwestern kerblne of Brandville Road to a point 11.0 metres southeast of the northwestern kerblne of Brandville Road.	A
	iii) between a point 10.0 metres northwest of the northwestern kerblne of Lantern Way to a point 10.0 metres southeast of the southeastern kerblne of Lantern Way.	A
	c) The east to west arm, the north side, between a point 10.0 metres southwest of the northwestern kerblne of the northern most north to south arm of Warwick Road to a point 10.0 metres northeast of the southeastern kerblne of the northern most north to south arm of Warwick Road.	A
	d) The northern most north to south arm,	
	i) the east side, from a point in line with the northwestern kerblne of the east to west arm of Warwick Road northwards for a distance of 6.5 metres.	A
	ii) the east side, from a point 27.5 metres north of the northwestern kerblne of the east to west arm of Warwick Road to the northern most extremity.	A
	iii) the west side, from a point 29.8 metres north of the northwestern kerblne of the east to west arm of Warwick Road to the northern most extremity.	A
	iv) the west side, from a point in line with the northwestern kerblne of the east to west arm, Warwick Road northwards for a distance of 13.8 metres.	A
	e) The rest of the public highway of Warwick Road excluding that mentioned in a) b) c) and d) above.	PPP

**KEY**

A = 'At any time' waiting restrictions.

PPP = '9am to 10pm' waiting restrictions.



HILLINGDON  
LONDON

# London Borough of Hillingdon Traffic Management Order

2021 No. ??

---

The Hillingdon (On Street Parking Places) (Hillingdon Hill Parking Management Scheme) Zone HN1 (Amendment No. ??) Order 2021

Made on ????????????

Coming into operation ??????????????

---

The Council of the London Borough of Hillingdon (hereinafter referred to as “the Council”) in exercise of its powers under Sections 45, 46, 51 and 124 of and Part III and Part IV of Schedule 9 to the Road Traffic Regulation Act 1984<sup>1</sup> as amended by The Local Government Act 1985<sup>2</sup>, The Road Traffic Regulation (Parking) Act 1986<sup>3</sup>, the Parking Act 1989<sup>4</sup> and The Road Traffic Act 1991<sup>5</sup> and all other powers enabling it in that behalf and after consultation with the Chief Officer of Police hereby makes the following Order.

1. This Order shall come into operation on ?????????????? and may be cited as The Hillingdon (On Street Parking Places) (Hillingdon Hill Parking Management Scheme) Zone HN1 (Amendment No. ??) Order 2021.
2. Without prejudice to the validity of anything done or to any liability incurred in respect of any act or omission before the coming into operation of this Order, The Hillingdon (On Street Parking Places) (Hillingdon Hill Parking Management Scheme) Zone HN1 Order 2021<sup>6</sup> shall have effect as though the parking place numbered 59 in Schedule 1 of that Order was substituted by the parking place numbered 59 in Schedule 1 of this Order.

---

<sup>1</sup> 1984 c.27  
<sup>2</sup> 1985 c.51  
<sup>3</sup> 1991 c.40  
<sup>4</sup> 1989 c.16  
<sup>5</sup> 1991 c.40  
<sup>6</sup> 2021 No. 2

Dated this the ??? day of ??????????

PERRY SCOTT,  
Director of Infrastructure, Building Services & Transport



**SCHEDULE 1**

**RESIDENT PERMIT HOLDERS PARKING PLACES - ZONE HN1**

In relation to the parking place referred to in this schedule, the expression "permitted hours," means the period between 'Monday to Friday 9am to 5pm' inclusive, any such day not being Christmas Day, Good Friday or a Bank Holiday. Parking places in which a vehicle may be left during the permitted hours if it displays a valid Zone HN1 permit or visitor voucher. All parking places are 2 metres wide unless otherwise stated.

<b>Parking Place No.</b>	<b>Designated Parking Place</b>
59	VINE LANE, The southwest side, from a point 3.4 metres northwest of the common boundary of Nos. 33 and 35 Vine Lane, southeastwards for a distance of 6.7 metres.



HILLINGDON  
LONDON

# London Borough of Hillingdon Traffic Management Order

2021 No. ??

---

The Hillingdon (On Street Parking Places) (Uxbridge South Parking Management Scheme) (Residents) Zones U4, U5, U6 & UM (Amendment No. ??) Order 2021

Made on ????????????

Coming into operation ??????????????

---

The Council of the London Borough of Hillingdon (hereinafter referred to as “the Council”) in exercise of its powers under Sections 45, 46, 51 and 124 of and Part III and Part IV of Schedule 9 to the Road Traffic Regulation Act 1984<sup>1</sup> as amended by The Local Government Act 1985<sup>2</sup>, The Road Traffic Regulation (Parking) Act 1986<sup>3</sup>, the Parking Act 1989<sup>4</sup> and The Road Traffic Act 1991<sup>5</sup> and all other powers enabling it in that behalf and after consultation with the Chief Officer of Police hereby makes the following Order.

1. This Order shall come into operation on ?????????????? and may be cited as The Hillingdon (On Street Parking Places) (Uxbridge South Parking Management Scheme) (Residents) Zones U4, U5, U6 & UM (Amendment No. ??) Order 2021.

2. Without prejudice to the validity of anything done or to any liability incurred in respect of any act or omission before the coming into operation of this Order, The Hillingdon (On Street Parking Places) (Uxbridge South Parking Management Scheme) (Residents) Zones U4, U5, U6 & UM Order 2021<sup>6</sup> shall have effect as though:

---

<sup>1</sup> 1984 c.27

<sup>2</sup> 1985 c.51

<sup>3</sup> 1991 c.40

<sup>4</sup> 1989 c.16

<sup>5</sup> 1991 c.40

<sup>6</sup> 2021 No. 16

i) the parking place numbered 36 in Schedule 2 of that Order was substituted by the parking places numbered 36a and 36b in Schedule 2 of this Order.

ii) the parking place numbered 84 in Schedule 2 of that Order was substituted by the parking place numbered 84 in Schedule 2 of this Order.

Dated this the ??? day of ??????????

PERRY SCOTT,  
Director of Infrastructure, Building Services & Transport

## **SCHEDULE 2**

### **RESIDENT PERMIT HOLDERS PARKING PLACES - ZONE U5**

In relation to the parking place referred to in this schedule, the expression "permitted hours," means the period between 'Monday to Friday 9am to 5pm' inclusive, any such day not being Christmas Day, Good Friday or a Bank Holiday. Parking places in which a vehicle may be left during the permitted hours if it displays a valid Zone U5 permit or visitor voucher. All parking places are 2 metres wide unless otherwise stated.

<b>Parking Place No.</b>	<b>Designated Parking Place</b>
36a	HILLINGDON HILL, The south side, from a point 1.5 metres east of the eastern flank wall of No. 12 Hillingdon Hill, to a point 1 metre west of the common boundary of Nos. 30 and 32 Hillingdon Hill.
36b	HILLINGDON HILL, The south side, from a point 0.3 metres west of the common boundary of Nos. 34 and 32 Hillingdon Hill, to a point 131 metres east of the eastern flank wall of No. 12 Hillingdon Hill.
84	ORCHARD WAYE, The north to south arm, the east side from a point 0.6 metres north of the common boundary of Nos. 37 and 38 Orchard Way, southwards for a distance of 4.5 metres. <b>SPECIAL MANNER OF STANDING:</b> Vehicles permitted to park on the footway with two wheels only for a distance of 1 metre from the kerb.



HILLINGDON  
LONDON

# London Borough of Hillingdon Traffic Management Order

2021 No. ??

---

The Hillingdon (On Street Parking Places) (South Ruislip) Zones SR, SR2 & SR3 (Amendment No. ??) Order 2021

Made on ????????????

Coming into operation ??????????????

---

The Council of the London Borough of Hillingdon (hereinafter referred to as “the Council”) in exercise of its powers under Sections 45, 46, 51 and 124 of and Part III and Part IV of Schedule 9 to the Road Traffic Regulation Act 1984<sup>1</sup> as amended by The Local Government Act 1985<sup>2</sup>, The Road Traffic Regulation (Parking) Act 1986<sup>3</sup>, the Parking Act 1989<sup>4</sup> and The Road Traffic Act 1991<sup>5</sup> and all other powers enabling it in that behalf and after consultation with the Chief Officer of Police hereby makes the following Order.

1. This Order shall come into operation on ?????????????? and may be cited as The Hillingdon (On Street Parking Places) (South Ruislip) Zones SR, SR2 & SR3 (Amendment No. ??) Order 2021.
2. Without prejudice to the validity of anything done or to any liability incurred in respect of any act or omission before the coming into operation of this Order, The Hillingdon (On Street Parking Places) (South Ruislip) Zones SR, SR2 & SR3 Order 2021<sup>6</sup> shall have effect as though:
  - i) the parking place numbered 265 in Schedule 1 of that Order was substituted by the parking places numbered 265a and 265b in Schedule 1 of this Order.

---

<sup>1</sup> 1984 c.27

<sup>2</sup> 1985 c.51

<sup>3</sup> 1991 c.40

<sup>4</sup> 1989 c.16

<sup>5</sup> 1991 c.40

<sup>6</sup> 2021 No. 12

ii) the parking place numbered 138 in Schedule 1 of that Order was deleted.

Dated this the ??? day of ????????????

PERRY SCOTT,  
Director of Infrastructure, Building Services & Transport

### **SCHEDULE 1**

#### **RESIDENT PERMIT HOLDERS PARKING PLACES - ZONE SR**

In relation to the parking place referred to in this schedule, the expression "permitted hours," means the period between 'Monday to Friday 9am to 5pm' inclusive, any such day not being Christmas Day, Good Friday or a Bank Holiday. Parking places in which a vehicle may be left during the permitted hours if it displays a valid Zone SR permit or visitor voucher. All parking places are 2 metres wide unless otherwise stated.

<b>Parking Place No.</b>	<b>Designated Parking Place</b>
265a	THE FAIRWAY, (southeast side) from a point in line with the common boundary of Nos. 49 & 51 The Fairway to a point 1.2 metres northeast of the common boundary of No. 55 & 57 The Fairway.
265b	THE FAIRWAY, (southeast side) from a point 0.7 metres northeast of the common boundary of Nos. 57 & 59 The Fairway, northeastwards for a distance of 4.5 metres.



HILLINGDON  
LONDON

# London Borough of Hillingdon Traffic Management Order

2021 No. ??

---

The Hillingdon (On Street Parking Places) (Hillingdon Hospital Parking Management Scheme) (Consolidation) Zone HH (Amendment No. ??) Order 2021

Made on ????????????

Coming into operation ??????????????

---

The Council of the London Borough of Hillingdon (hereinafter referred to as “the Council”) in exercise of its powers under Sections 45, 46, 51 and 124 of and Part III and Part IV of Schedule 9 to the Road Traffic Regulation Act 1984<sup>1</sup> as amended by The Local Government Act 1985<sup>2</sup>, The Road Traffic Regulation (Parking) Act 1986<sup>3</sup>, the Parking Act 1989<sup>4</sup> and The Road Traffic Act 1991<sup>5</sup> and all other powers enabling it in that behalf and after consultation with the Chief Officer of Police hereby makes the following Order.

1. This Order shall come into operation on ?????????????? and may be cited as The Hillingdon (On Street Parking Places) (Hillingdon Hospital Parking Management Scheme) (Consolidation) Zone HH (Amendment No. ??) Order 2021.

2. Without prejudice to the validity of anything done or to any liability incurred in respect of any act or omission before the coming into operation of this Order, The Hillingdon (On Street Parking Places) (Hillingdon Hospital Parking Management Scheme) (Consolidation) Zone HH Order 2021<sup>6</sup> shall have effect as though the parking places numbered 13, 59 and 60 in

---

<sup>1</sup> 1984 c.27

<sup>2</sup> 1985 c.51

<sup>3</sup> 1991 c.40

<sup>4</sup> 1989 c.16

<sup>5</sup> 1991 c.40

<sup>6</sup> 2021 No. 3



Schedule 1 of that Order were substituted the parking places numbered the same in Schedule 1 of this Order.

Dated this the ??? day of ????????????

PERRY SCOTT,  
Director of Infrastructure, Building Services & Transport

## **SCHEDULE 1**

### **RESIDENT PERMIT HOLDERS PARKING PLACES - ZONE HH**

In relation to the parking place referred to in this schedule, the expression "permitted hours," means the period between 'Monday to Friday 9am to 5pm' inclusive, any such day not being Christmas Day, Good Friday or a Bank Holiday. Parking places in which a vehicle may be left during the permitted hours if it displays a valid Zone HH permit or visitor voucher. All parking places are 2 metres wide unless otherwise stated.

<b>Parking Place No.</b>	<b>Designated Parking Place</b>
13	ASHWOOD AVENUE, the southeast side, from a point 0.3 metres southwest of the common boundary of Nos. 44 and 46 Ashwood Avenue, to a point 2.8 metres southwest of the southwestern flank wall of No. 38 Ashwood Avenue.
59	BRYONY CLOSE, the north to south arm, the east side, from a point 2.7 metres south of the common boundary of Nos. 24 and 25 Bryony Close, northwards to a point in line with the northern flank wall of No. 22 Bryony Close. SPECIAL MANNER OF STANDING: At an angle of 90 degrees to the back of the footway
60	BRYONY CLOSE, the north to south arm, the west side, from a point in line the southern extremity of the north to south arm of Bryony Close, northwards to a point in line with the common boundary of Nos. 34 & 35 Bryony Close. SPECIAL MANNER OF STANDING: At an angle of 45 degrees to the back of the footway.



HILLINGDON  
LONDON

# London Borough of Hillingdon Traffic Management Order

2021 No. ??

---

The Hillingdon (On Street Parking Places) (Northwood Hills Parking Management Scheme) Zones NWH & JS(B) (Amendment No. ??) Order 2021

Made on ????????????

Coming into operation ??????????????

---

The Council of the London Borough of Hillingdon (hereinafter referred to as “the Council”) in exercise of its powers under Sections 45, 46, 51 and 124 of and Part III and Part IV of Schedule 9 to the Road Traffic Regulation Act 1984<sup>1</sup> as amended by The Local Government Act 1985<sup>2</sup>, The Road Traffic Regulation (Parking) Act 1986<sup>3</sup>, the Parking Act 1989<sup>4</sup> and The Road Traffic Act 1991<sup>5</sup> and all other powers enabling it in that behalf and after consultation with the Chief Officer of Police hereby makes the following Order.

1. This Order shall come into operation on ?????????????? and may be cited as The Hillingdon (On Street Parking Places) (Northwood Hills Parking Management Scheme) Zones NWH & JS(B) (Amendment No. ??) Order 2021.
2. Without prejudice to the validity of anything done or to any liability incurred in respect of any act or omission before the coming into operation of this Order, The Hillingdon (On Street Parking Places) (Northwood Hills Parking Management Scheme) Zones NWH & JS(B) Order 2021<sup>6</sup> shall have effect as though the parking place numbered 285 in Schedule 1 of that Order was substituted by the parking place numbered the same in Schedule 1 of this Order.

---

<sup>1</sup> 1984 c.27

<sup>2</sup> 1985 c.51

<sup>3</sup> 1991 c.40

<sup>4</sup> 1989 c.16

<sup>5</sup> 1991 c.40

<sup>6</sup> 2021 No. 7

Dated this the ??? day of ??????????

PERRY SCOTT,  
Director of Infrastructure, Building Services & Transport

**SCHEDULE 1**

**RESIDENT PERMIT HOLDERS PARKING PLACES - ZONE NWH**

In relation to the parking place referred to in this schedule, the expression "permitted hours," means the period between 'Monday to Friday 1pm to 2pm' inclusive, any such day not being Christmas Day, Good Friday or a Bank Holiday. Parking places in which a vehicle may be left during the permitted hours if it displays a valid Zone NWH permit or visitor voucher. All parking places are 2 metres wide unless otherwise stated.

<b>Parking Place No.</b>	<b>Designated Parking Place</b>
285	YORK ROAD, The northwest side, from a point 3.2 metres northeast of the common boundary of Nos. 49 and 51 York Road, southwestwards for a distance of 8.7 metres.



HILLINGDON  
LONDON

# London Borough of Hillingdon Traffic Management Order

2021 No. ??

---

The Hillingdon (Free Parking Places) (Disabled Persons) Traffic Order 2020  
(Amendment No. ??) Order 2021

Made on ????????????

Coming into operation on ??????????????

---

The London Borough of Hillingdon, after consulting the Commissioner of Police of Metropolis, in exercise of the powers conferred by section 6 of the Road Traffic Regulation Act 1984<sup>1</sup>, as amended The Local Government Act 1985<sup>2</sup> and of all other powers thereunto enabling hereby make the following Order:

1. This Order shall come into operation on the ?????????? and may be cited as The Hillingdon (Free Parking Places) (Disabled Persons) Traffic Order 2020 (Amendment No. ??) Order 2021
2. Without prejudice to the validity of anything done or to any liability incurred in respect of any act or omission before the coming into operation of this Order, The Hillingdon (Free Parking Places) (Disabled Persons) Traffic Order 2020<sup>3</sup> shall have effect as though the parking place with permit number 502 was deleted from Schedule 1 of that Order.

Dated this the ??? day of ????????????

PERRY SCOTT,  
Director of Infrastructure, Building Services & Transport

---

<sup>1</sup> 1984 c.27

<sup>2</sup> 1985 c.51

<sup>3</sup> 2020/32



HILLINGDON  
LONDON

# London Borough of Hillingdon Traffic Management Order

2021 No. ??

---

The Hillingdon (On Street Parking Places) (Ickenham Parking Management Scheme) Zones IC to IC5 (Amendment No, ??) Order 2021

Made on ????????????

Coming into operation ??????????????

---

The Council of the London Borough of Hillingdon (hereinafter referred to as “the Council”) in exercise of its powers under Sections 45, 46, 51 and 124 of and Part III and Part IV of Schedule 9 to the Road Traffic Regulation Act 1984<sup>1</sup> as amended by The Local Government Act 1985<sup>2</sup>, The Road Traffic Regulation (Parking) Act 1986<sup>3</sup>, the Parking Act 1989<sup>4</sup> and The Road Traffic Act 1991<sup>5</sup> and all other powers enabling it in that behalf and after consultation with the Chief Officer of Police hereby makes the following Order.

1. This Order shall come into operation on ?????????????? and may be cited as The Hillingdon (On Street Parking Places) (Ickenham Parking Management Scheme) Zones IC to IC5 Order 2021 (Amendment No. ??) Order 2021.

2. Without prejudice to the validity of anything done or to any liability incurred in respect of any act or omission before the coming into operation of this Order, The Hillingdon (On Street Parking Places) (Ickenham Parking Management Scheme) Zones IC to IC5 Order 2021<sup>6</sup> shall have effect as though the parking place numbered 2 in Schedule 1 of that Order was substituted by the parking place numbered 2 in Schedule 1 of this Order.

---

<sup>1</sup> 1984 c.27

<sup>2</sup> 1985 c.51

<sup>3</sup> 1991 c.40

<sup>4</sup> 1989 c.16

<sup>5</sup> 1991 c.40

<sup>6</sup> 2021 No. 4

Dated this the ??? day of ??????????

PERRY SCOTT,  
Director of Infrastructure, Building Services & Transport



**SCHEDULE 1**

**RESIDENT PERMIT HOLDERS PARKING PLACES - ZONE IC**

In relation to the parking place referred to in this schedule, the expression "permitted hours," means the period between 'Monday to Friday 9am to 5pm' inclusive, any such day not being Christmas Day, Good Friday or a Bank Holiday. Parking places in which a vehicle may be left during the permitted hours if it displays a valid Zone IC permit or visitor voucher. All parking places are 2 metres wide unless otherwise stated.

<b>Parking Place No.</b>	<b>Designated Parking Place</b>
2	BONIFACE ROAD, The northwest to southeast arm, southwest side, from a point 11.5 metres southeast of the southeastern kerbline of the northeast to southwest arm of Rectory Way, southeastwards for a distance of 6.8 metres.



HILLINGDON  
LONDON

# London Borough of Hillingdon Traffic Management Order

2021 No. ??

---

The Hillingdon (Waiting & Loading Restrictions) (Amendment No. ??) Order  
2021

Made on ????????????

Coming into operation ??????????????

---

The Council of the London Borough of Hillingdon, after consulting the Commissioner of Police of the Metropolis in exercise of the powers conferred by Section 6 and 124 of and part IV of Schedule 9 to the Road Traffic Regulation Act 1984<sup>1</sup> as amended by Section 8 and Schedule 5 of the Local Government Act 1985<sup>2</sup>, the Road Traffic Act 1991<sup>3</sup> and of all other enabling powers hereby make the following Order:-

1. This Order shall come into operation on ??????? and may be cited as The Hillingdon (Waiting & Loading Restrictions) (Amendment No. ??) Order 2021.
2. In this Order the expression “enactment” means any enactment, whether public, general or local, and includes any order, bye-law, rule, regulation, scheme or other instrument having effect by virtue of an enactment and any reference in this Order to any enactment shall be construed as a reference to that enactment as amended, applied, consolidated, re-enacted by or as having effect by virtue of any subsequent enactment.
3. Without prejudice to the validity of anything done or to any liability incurred in respect of any act or omission before the coming into operation of this Order, The Hillingdon (Waiting & Loading Restrictions) Order 2021<sup>4</sup> shall have effect as though the item numbered 580 in

---

<sup>1</sup> 1984 c.27

<sup>2</sup> 1985 c.51

<sup>3</sup> 1991 c.40

<sup>4</sup> 2021 No. 20

Schedule 1 of that Order was substituted by the item numbered the same as set out in columns 1, 2 and 3 of Schedule 1 of this Order.

Dated this the ??? day of ??????????????????

PERRY SCOTT,  
Director of Infrastructure, Building Services & Transport

# SCHEDULE 1

1	2	3
580	BONIFACE ROAD, ICKENHAM	
	1. Northern most Northwest to southeast arm	
	a) Northeast side	
	i) from a point in line with the southeastern kerbline of Rectory Way, southeastwards for a distance of 10 metres.	A
	ii) between a point 10 metres northwest of the northwestern kerbline of The Mallows and a point 10 metres southeast of the southeastern kerbline of The Mallows.	A
	iii) between a point 10 metres southeast of the southeastern kerbline of The Mallows and a point 6 metres northwest of the southeastern boundary of No. 2 The Mallows.	C
	iv) between a point in line with the southeastern kerbline of the northeast to southwest arm of Boniface Road and a point 6 metres northwest of the southeastern boundary of No. 2 The Mallows.	A
	b) Southwest side,	
	i) from a point in line with the southeastern kerbline of Rectory Way, southeastwards for a distance of 11.5 metres.	A
	ii) between a point 5 metres southeast of the common boundary of Nos. 26 and 28 Boniface Road and a point in line with the southeastern kerbline of the northeast to southwest arm of Boniface Road.	A
	c) the rest of the adopted highway of the northern most northwest to southeast arm of Boniface Road not mentioned in 1. a) and b) above.	LL
	2. Northeast to southwest arm	
	a) East and southeast sides	
	i) from a point in line with the common boundary of Nos. 69 & 71 and Nos. 73 & 75 The Buntings, to a point 1 metre northwest of the southwestern flank wall of Nos. 97 & 99 The Buntings.	XXX
	b) the rest of the adopted highway of the northeast to southwest arm of Boniface Road not mentioned in 2. a) above.	A
	3. All sides of the eastern most arm of Boniface Road.	A

## KEY

A = 'At any time' waiting restrictions.

C = 'Monday to Saturday 8am to 6.30pm' waiting restrictions.

LL = 'Monday to Friday 9am to 5pm' waiting restrictions.

XXX = 'Monday to Friday 10am to 11am and 4pm to 5pm' waiting restrictions.