

LONDON BOROUGH OF HILLINGDON
THE HILLINGDON (WAITING & LOADING RESTRICTIONS) ORDER 2021
(AMENDMENT) ORDER 2022
THE HILLINGDON (FREE PARKING PLACES) (DISABLED PERSONS)
TRAFFIC ORDER 2022

SECTION 90 OF THE HIGHWAYS ACT 1980

Hillingdon Council gives notice that it proposes to make these Orders to:

- 1. Install 'at any time' waiting restrictions in sections of roads as set out in the Schedule to this notice below.**
- 2. Install blue badge disabled parking bays at the following locations:**
 - i) Outside No. 45 Woodville Gardens, Ruislip
 - ii) Outside Nos. 28 and 30 St Matthew Close, Cowley
- 3. Convert a section of Zone N2 permit holder parking place opposite Nos. 17 and 18 The Glen, Northwood to a blue badge disabled parking bay.**
- 4. Introduce 'at any time' loading restrictions throughout the adopted highway of Western View, Hayes, replacing any existing loading restrictions.**
- 5. Convert the existing 'Monday to Saturday 8am to 6.30pm' waiting restrictions opposite Nos. 120 to 123 High Street, Uxbridge to 'at any time' waiting restrictions.**
- 6. Introduce 'at any time' loading restrictions on the southwest side of High Street, Uxbridge from the junction with Harefield Road southeastwards for a distance of 47 metres.**
- 7. Install pairs of 75mm high speed cushions with 1:20 gradient ramps on each approach at the following locations:**
 - i) Outside No. 152 Harefield Road, Uxbridge
 - ii) Outside No. 168 Harefield Road, Uxbridge
 - iii) Outside No. 178e Harefield Road, Uxbridge

Copies of the notice of proposals, proposed Orders together with full details, plans and the Council's statement of reasons for the proposal can be sent upon request or viewed online at <https://www.hillingdon.gov.uk/improvement-schemes> until 23rd March 2022. Further information can be obtained by email saferroads@hillingsdon.gov.uk. If you wish to comment on, or object to the proposals please write or email by 23rd March 2022, stating grounds for objection and your home address to Transport & Projects, 3N/04 Civic Centre, Uxbridge, Middlesex UB8 1UW quoting reference 3N/04/CH/02/03/22. Dated this the 2nd day of March 2022

PERRY SCOTT,

Corporate Director Place Directorate

SCHEDULE

PROPOSED 'AT ANY TIME' WAITING RESTRICTIONS

NORTH ROAD, WEST DRAYTON – At the junction with West Road.

WEST ROAD, WEST DRAYTON

- i) At the junction with North Road.
- ii) At the junction with South Road.

SOUTH ROAD, WEST DRAYTON – At the junction with West Road.

OWEN ROAD, HAYES – Extend the existing double yellow lines outside No. 3 Owen Road by 9.5 metres.

CORWELL LANE, HILLINGDON – South of the junction with Titmus Close across the front of the fire access gate and outside No. 40a Corwell Lane.

TITMUS CLOSE, HILLINGDON – On the south side of the junction with Corwell Lane.

FROGMORE AVENUE, HAYES – At the junction with Raynton Drive.

RAYNTON DRIVE, HAYES – At the junction with Frogmore Avenue.

FAIRHOLME CRESCENT, HAYES – Extend the existing double yellow lines outside No. 119 Fairholme Crescent by 20 metres.

BARRA HALL ROAD, HAYES – At the junction with Chestnut Close.

CHESTNUT CLOSE, HAYES – At the junction with Barra Hall Road.

LONG LANE, HILLINGDON – Within the service road opposite Nos. 39 to 45 Long Lane, extending out of the service where the road meets the main carriageway.

LYCH GATE WALK, HAYES – Along the western side of the road from the junction with Church Green, southwards into the entrance of the car park and continuing south to include the area outside No. 1 Lych Gate Walk.

TOWNFIELD ROAD, HAYES – Extend the existing double yellow lines southeast of the junction with Sixth Avenue up to the existing double yellow lines at the junction with Central Avenue.

LONGMEAD ROAD, HAYES – Extend the existing double yellow lines outside No. 19 Longmead Road to outside No. 25 Longmead Road.

WESTERN VIEW, HAYES – Extend the existing double yellow lines to apply to the rest of the adopted highway of Western View.

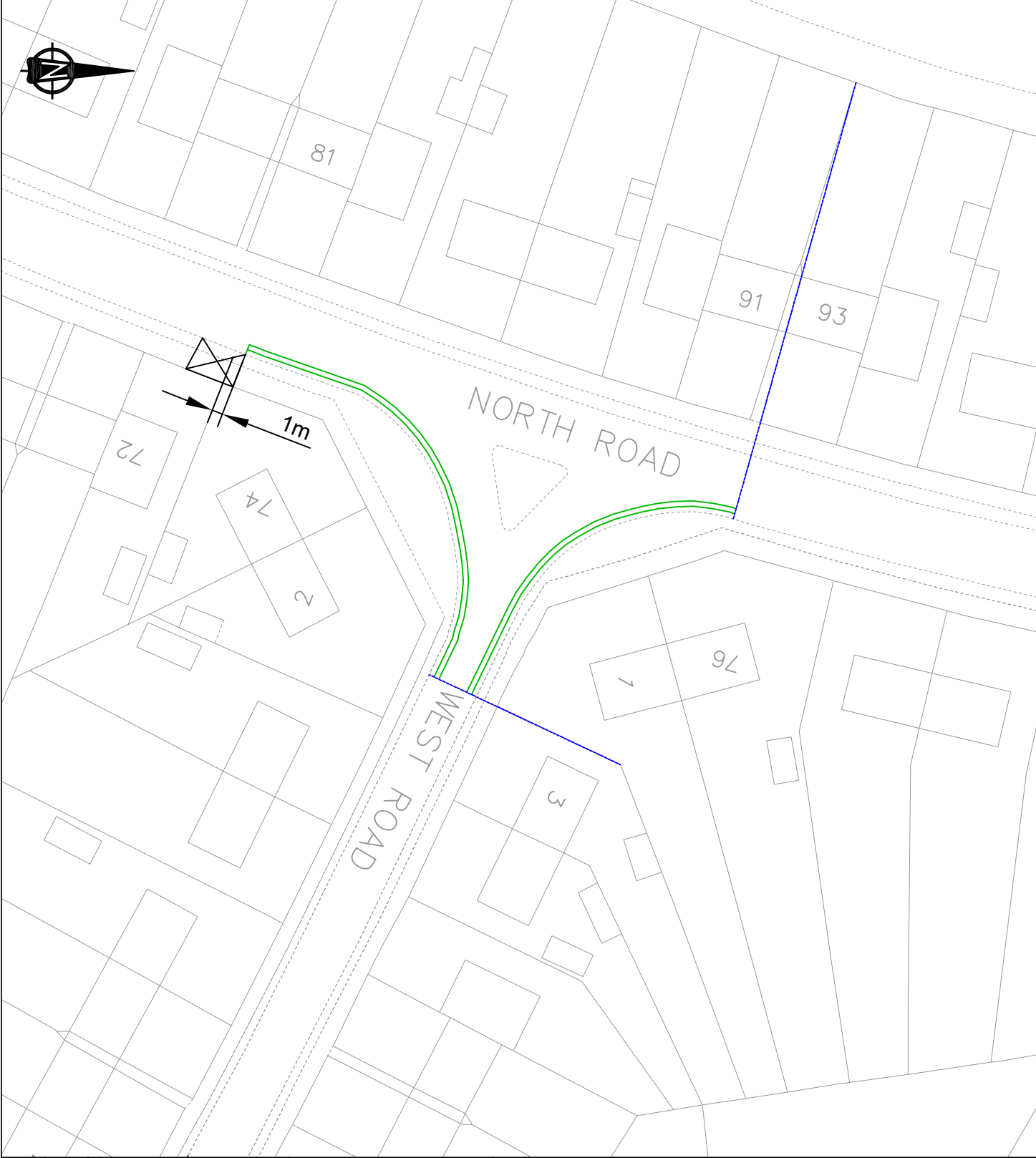
STATEMENT OF REASONS

The proposed installation of waiting and loading restrictions is intended to remove obstructive parking to assist the free flow of traffic and promote road safety.

The proposed speed cushions are intended to enhance road safety.

The proposed disabled parking bays are intended to benefit disabled people by providing parking bays for the sole use of “blue badge” holders.

All proposals have been agreed in principle by the Cabinet Member for Public Safety and Transport to proceed to formal consultation.



DML
PROPOSED DOUBLE YELLOW
LINE & TERMINAL

This map is based upon Ordnance Survey material with the permission of Ordnance Survey on behalf of the Controller of Her Majesty's Stationery Office © Crown copyright. Unauthorised reproduction infringes Crown copyright and may lead to prosecution or civil proceedings.
London Borough of Hillingdon 100019283 2021

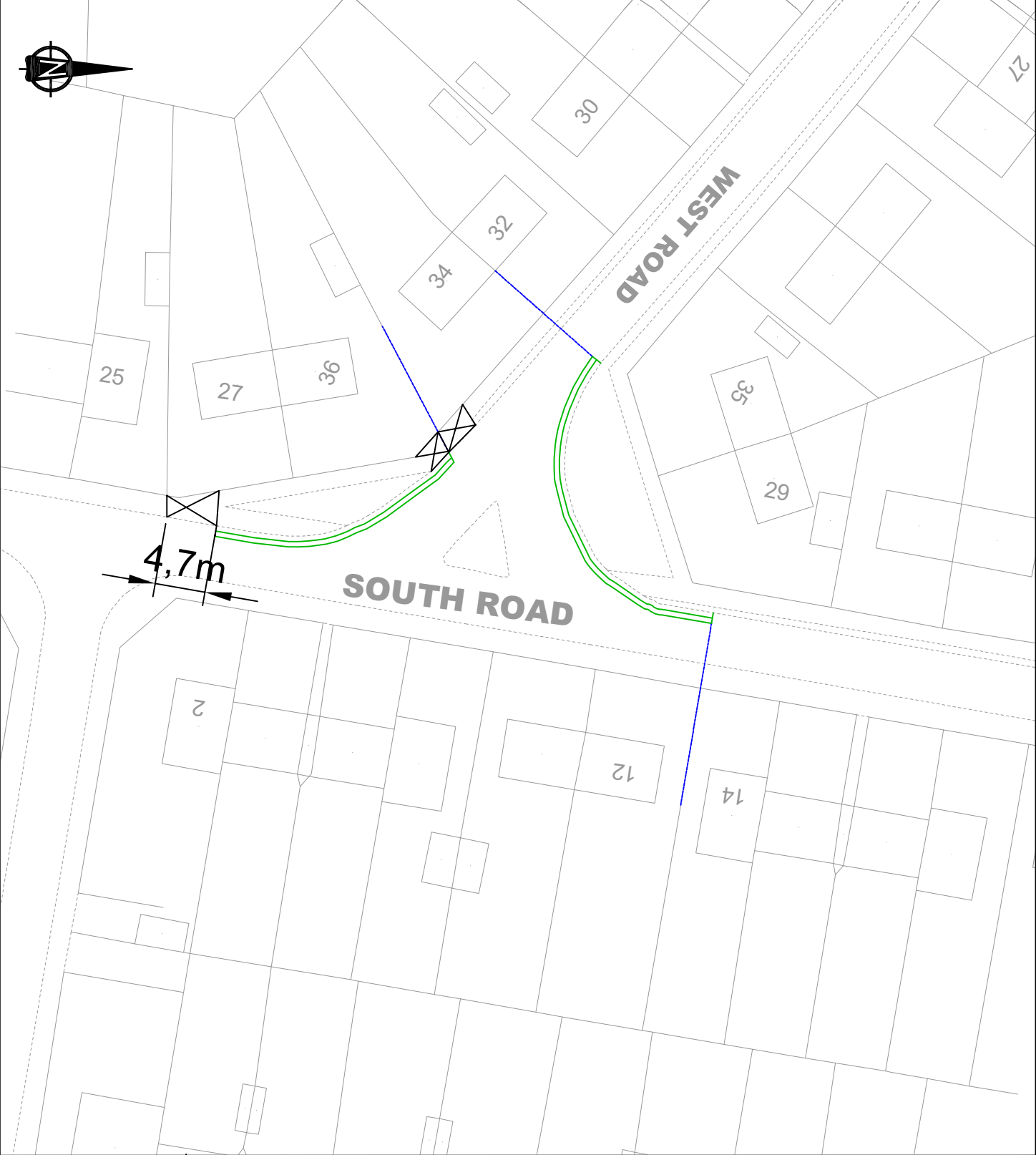


HILLINGDON
LONDON

Project
ROAD SAFETY PROGRAMME

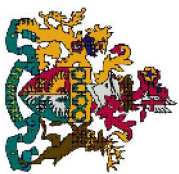
Description
RSP - cad files - church road, WD

Description			
West Road / North Road, West Drayton			
Scale NTS	Drawn CH.		Checked
	01/2021		
Paper Size A4	Drawing No. RSPD1		Rev.



DWL
PROPOSED DOUBLE YELLOW
LINE & TERMINAL

This map is based upon Ordnance Survey material with the permission of Ordnance Survey on behalf of the Controller of Her Majesty's Stationery Office. © Crown copyright. Unauthorised reproduction infringes Crown copyright and may lead to prosecution or civil proceedings.
London Borough of Hillingdon 100019283 2021



HILLINGDON
LONDON

Project

ROAD SAFETY PROGRAMME

RSP - cad files - church road, WD

Description

West Road / South
Road, West Drayton

Scale

NTS	Drawn	05/2021	Checked
CH.			

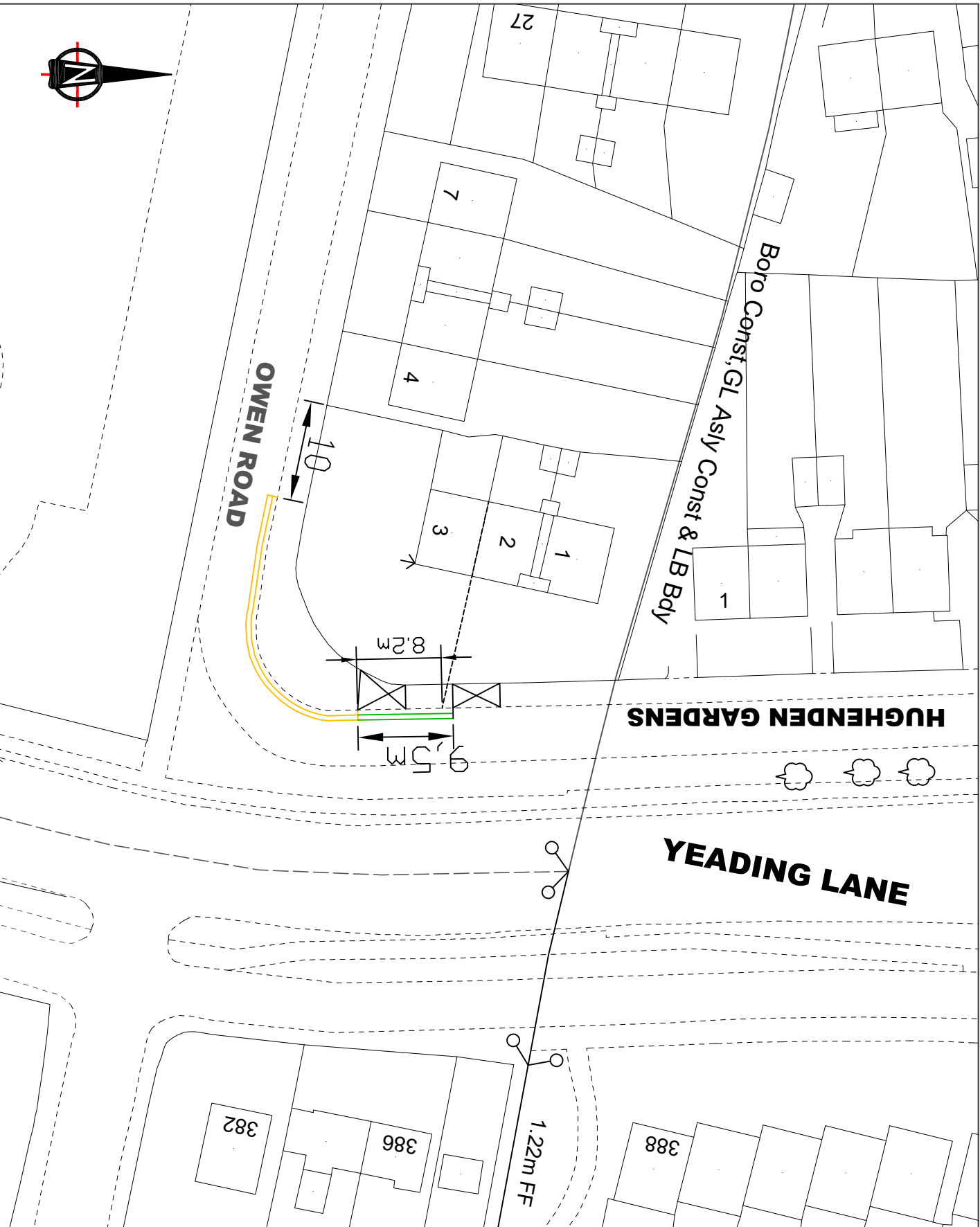
Paper Size

A4

Drawing No.

RSPD1

Rev.



Notes:



Proposed double yellow lines



Existing double yellow lines

This map is based upon Ordnance Survey material with the permission of Ordnance Survey on behalf of the Controller of Her Majesty's Stationery Office. Copyright, ownership and any other rights in copyright and may lead to prosecution or civil proceedings.
London Borough of Hillingdon 100019283 2021



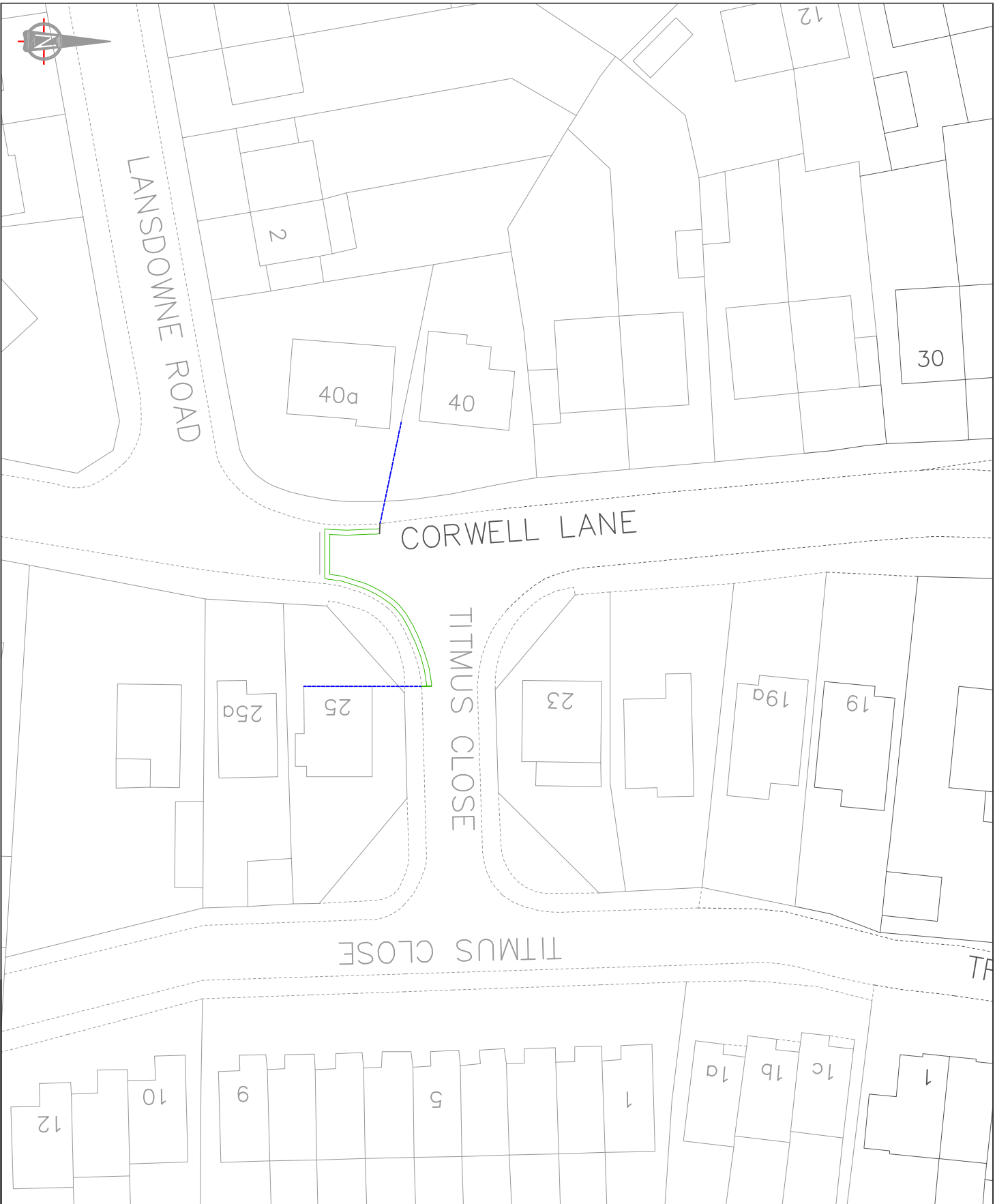
HILLINGDON
LONDON

Project
Road Safety
Programme

RSP/CAD/Owen Road

Description
Owen Road, Hayes

Scale		Drawn	Initials/Date	Checked	Initials/Date
NTS		CH	01/2021		
Project No.		Drawing No.			Rev.
A4		RSP			



DUT
PROPOSED DOUBLE YELLOW
LINE & TERMINAL

This map is based upon Ordnance Survey
material with the permission of Ordnance Survey
Mapbox's Stationary Office. © Crown copyright.
Unauthorised reproduction infringes Crown
copyright and may lead to prosecution or
civil proceedings.
London Borough of Hillingdon 100019283 2021



HILLINGDON
LONDON

Project

Road safety programme

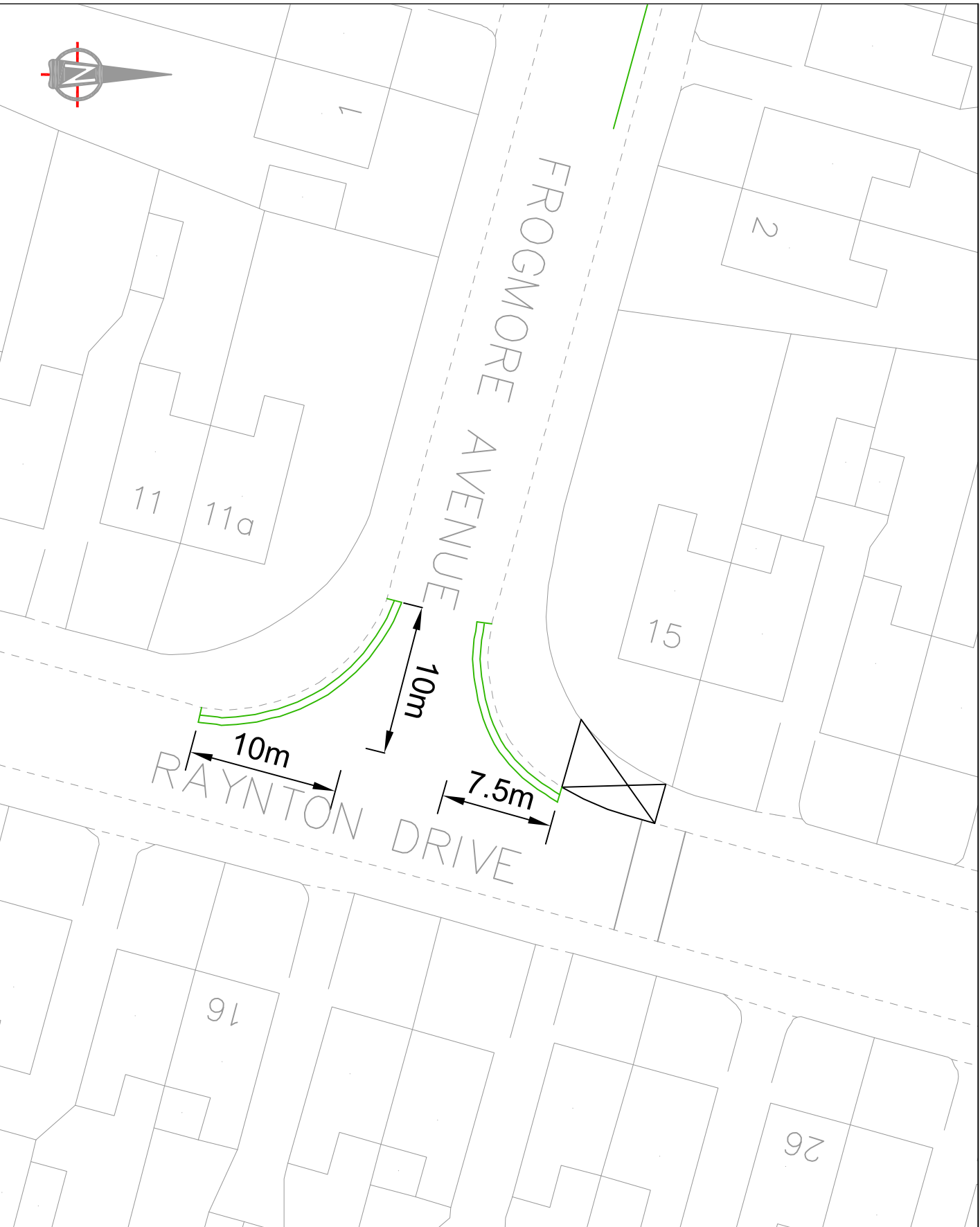
RSP/CAD/Hillingdon rd - leas rd

Description

Corwell Lane - Titmus
Close, Hillingdon

Scale	Drawn	(Initials/Date)	Checked	(Initials/Date)
N.T.S	CH	03/2021		

Project No.	Drawing No.	Rev.
A4	RSP D1	



Notes:

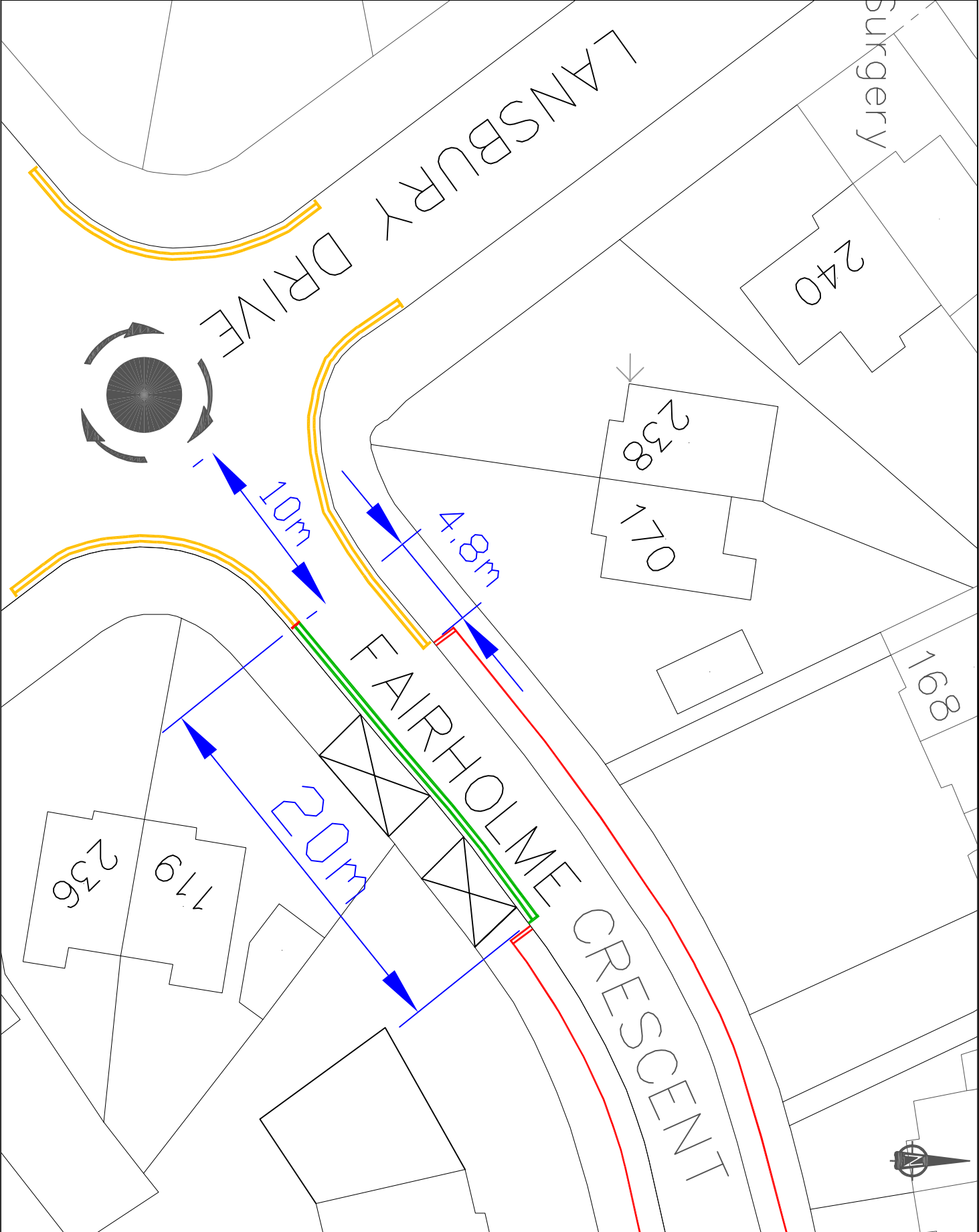
DWT
PROPOSED DOUBLE YELLOW
LINE & TERMINAL





This map is based upon Ordnance Survey material, with the permission of Ordnance Survey on behalf of the Controller of Her Majesty's Stationery Office. All rights, copyright and may lead to prosecution or civil proceedings.
London Borough of Hillingdon 100018283 2019



HILLINGDON
LONDON

Project			
Road Safety Programme			
RSP/CAD/kingshill Avenue			
Description Frogmore Avenue / Raynton Drive, Hayes			
Scale	Drawn (Initials/Date)	Checked (Initials/Date)	
N.T.S	CH 03/21		
Project No.		Drawing No.	Rev.
A4		RSPD1	



-  Proposed double yellow lines
-  Existing double yellow lines
-  Dropped Kerbs
-  Footway parking exemption

This map is based upon Ordnance Survey data and is not to be used for any purpose other than that for which it was supplied. The Crown copyright and the right of reproduction in any form or by any means, electronic, mechanical, photocopying, recording, or by any information storage and retrieval system, is reserved by Her Majesty's Stationery Office. © Crown copyright. Unauthorised reproduction infringes Crown copyright and may lead to prosecution or civil proceedings.
London Borough of Hillingdon 100019283 2021



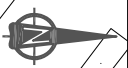
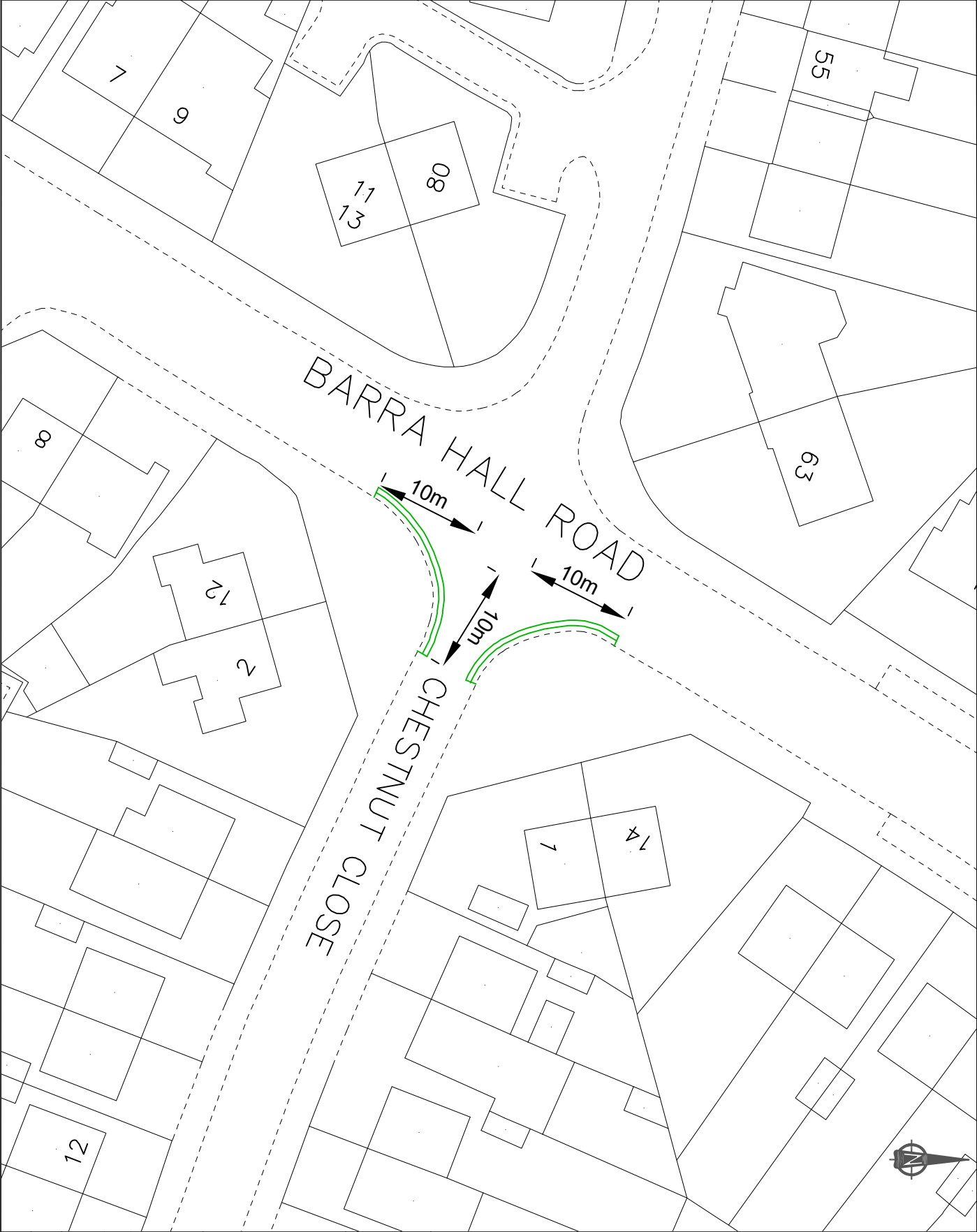
HILLINGDON
LONDON

Project
Road Safety Programme

Source
RSP/CAD drawings/Fairholme Crescent

Description
Fairholme Crescent, Hayes

Scale	Drawn	Checked
N.T.S	CH	03/2021
Paper Size	Drawing No.	Rev.
A4	RSP	




Proposed double
yellow lines

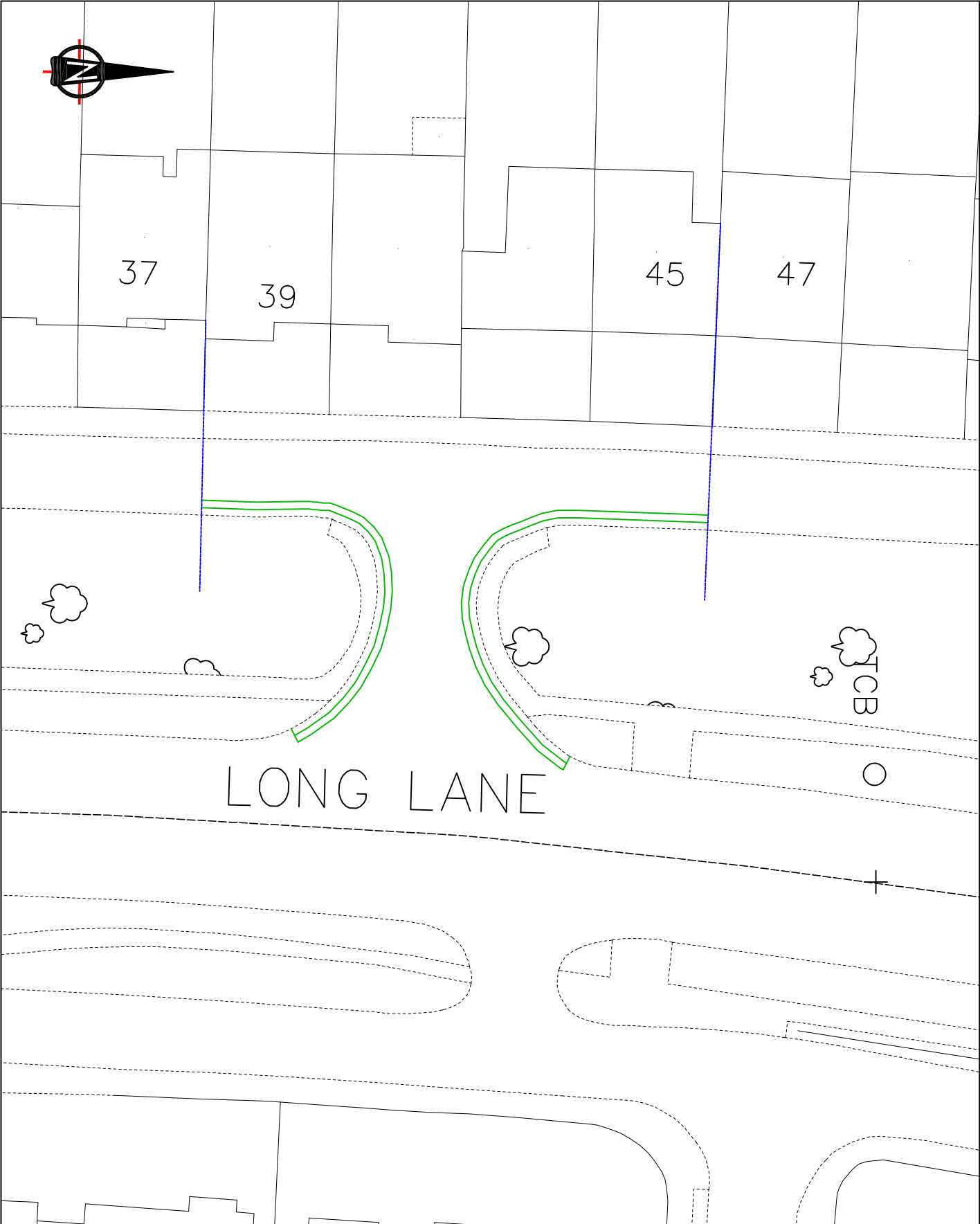
This map is based upon Ordnance Survey
material with the permission of Ordnance Survey
under the Crown Copyright Act 1994. © Crown copyright.
Unauthorised reproduction infringes Crown
copyright and may lead to prosecution or
civil proceedings.
London Borough of Hillingdon 100019283 2021



HILLINGDON
LONDON

Project
Road Safety Programme

Source RSP/CAD drawings/Dewley Road - Princess Park Road			
Description Barra Hall Road / Chestnut Close, Hayes			
Scale N.T.S	Drawn CH	12/2021	Checked
Page Size A4	Drawing No. RSP	Rev.	



Notes:

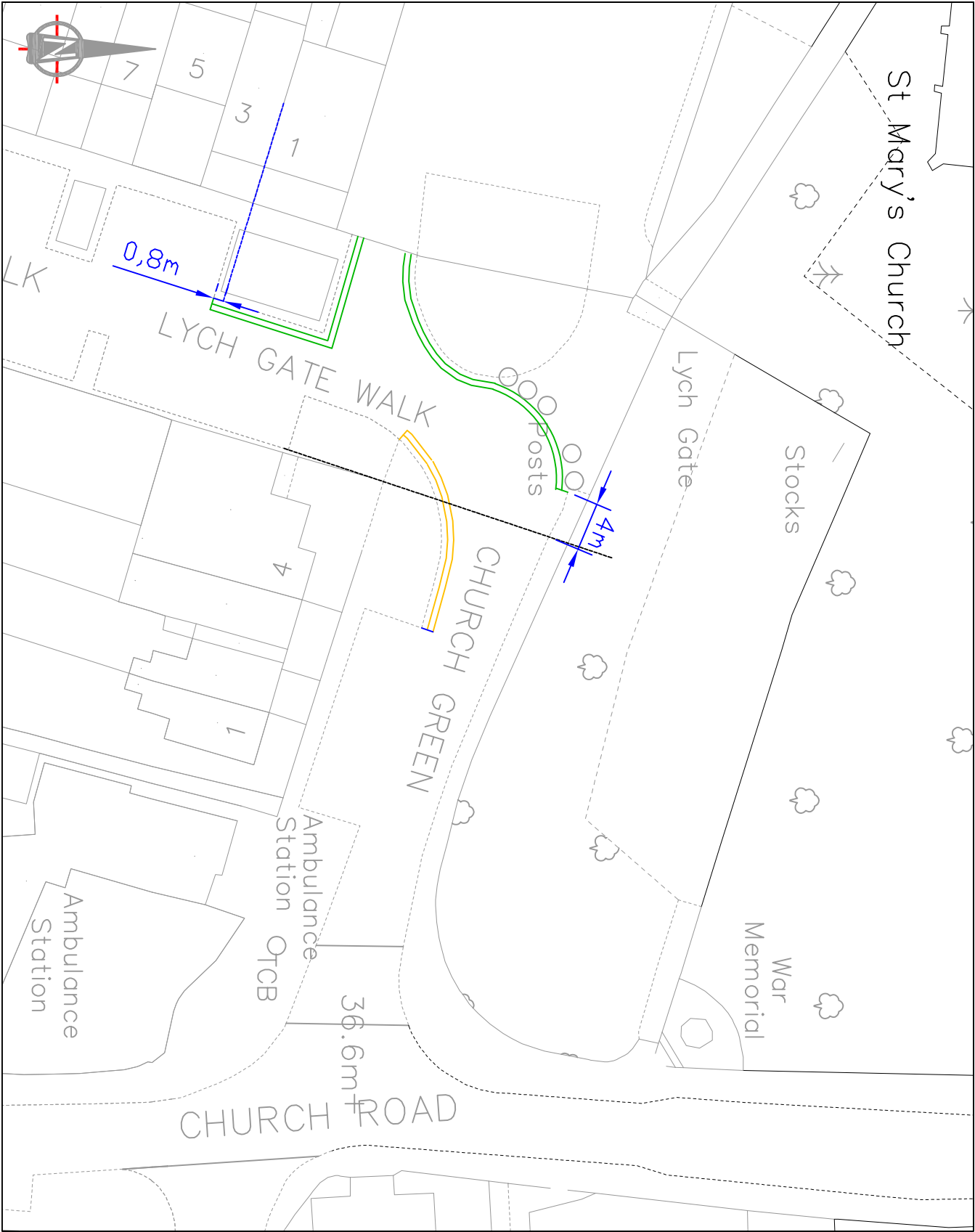
DLT
PROPOSED DOUBLE YELLOW
LINE & TERMINAL

This map is based upon Ordnance Survey material with the permission of Ordnance Survey on behalf of the Controller of Her Majesty's Stationery Office. All copyright is reserved. Unauthorised reproduction infringes Crown copyright and may lead to prosecution or civil proceedings.
London Borough of Hillingdon 100018283 2021



HILLINGDON
LONDON

Project			
Road Safety Programme			
RSP/CAD/Misbourne Rd- Harvey Rd			
Description			
Long Lane, Hillingdon			
Scale		Drawn (Initials/Date)	Checked (Initials/Date)
NTS		CH 12/2021	
Project No.	Drawing No.	Rev.	
A4			



Notes:

Proposed 'At Any Time' waiting restrictions

Existing 'At Any Time' waiting restrictions

This map is based upon Ordnance Survey material with the permission of Ordnance Survey on behalf of the Controller of the Copyright Licensing Agency. Ordnance Survey copyright and may lead to prosecution or civil proceedings.
London Borough of Hillingdon 100019223 2021



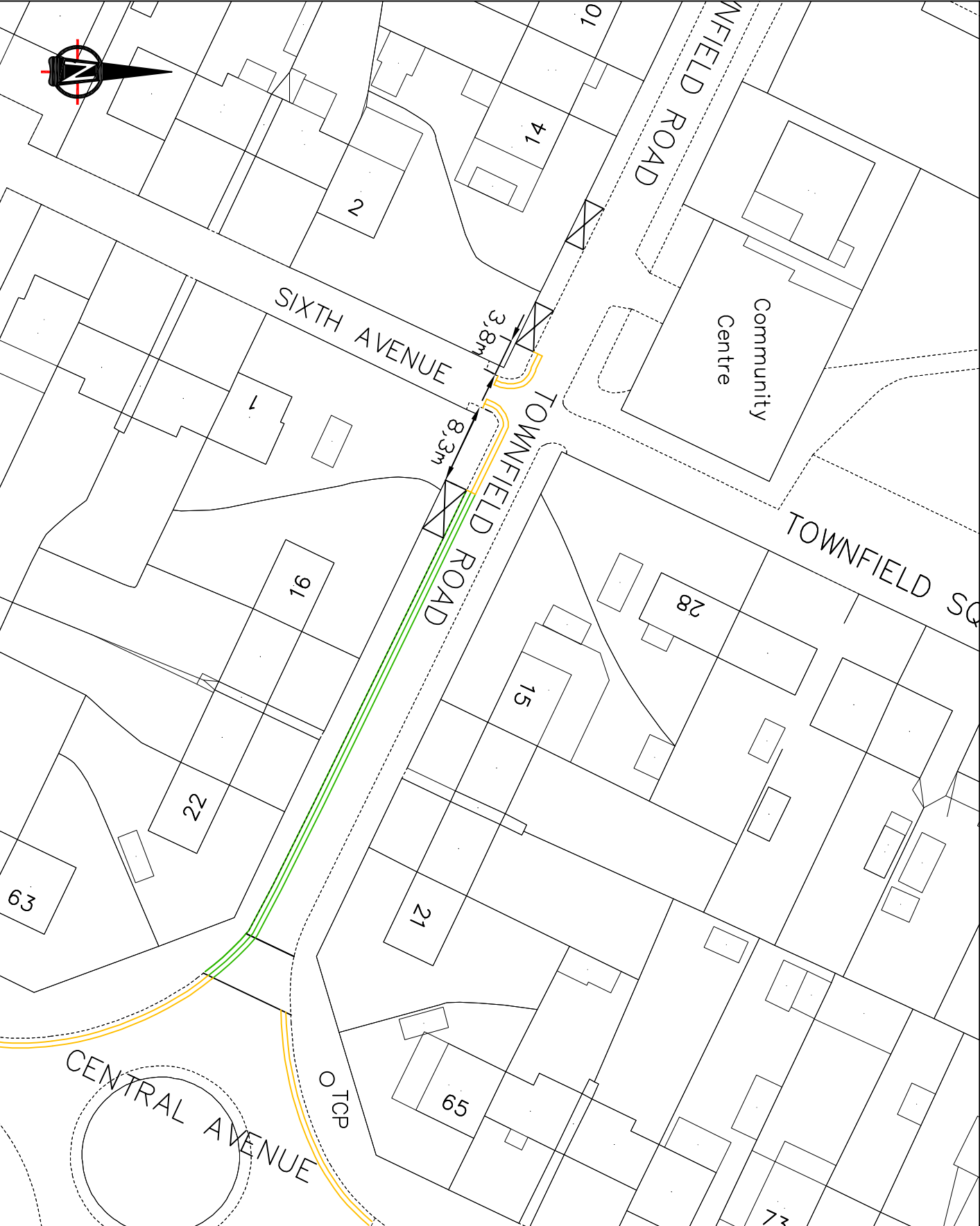
HILLINGDON
LONDON

Project
ROAD SAFETY
PROGRAMME

RSP / CND/Hermen Lane - St Marys Road

Description
Lych Gate Walk, Hayes

Scale: 1:500 (Metric/Feet)
N.T.S. CH 12/2021
Project No. Drawing No. Rev. A



Notes:

- DMU PROPOSED DOUBLE YELLOW LINE & TERMINAL
- DMU EXISTING DOUBLE YELLOW LINE & TERMINAL

© Crown copyright and database rights 2021 Ordnance Survey
100019283



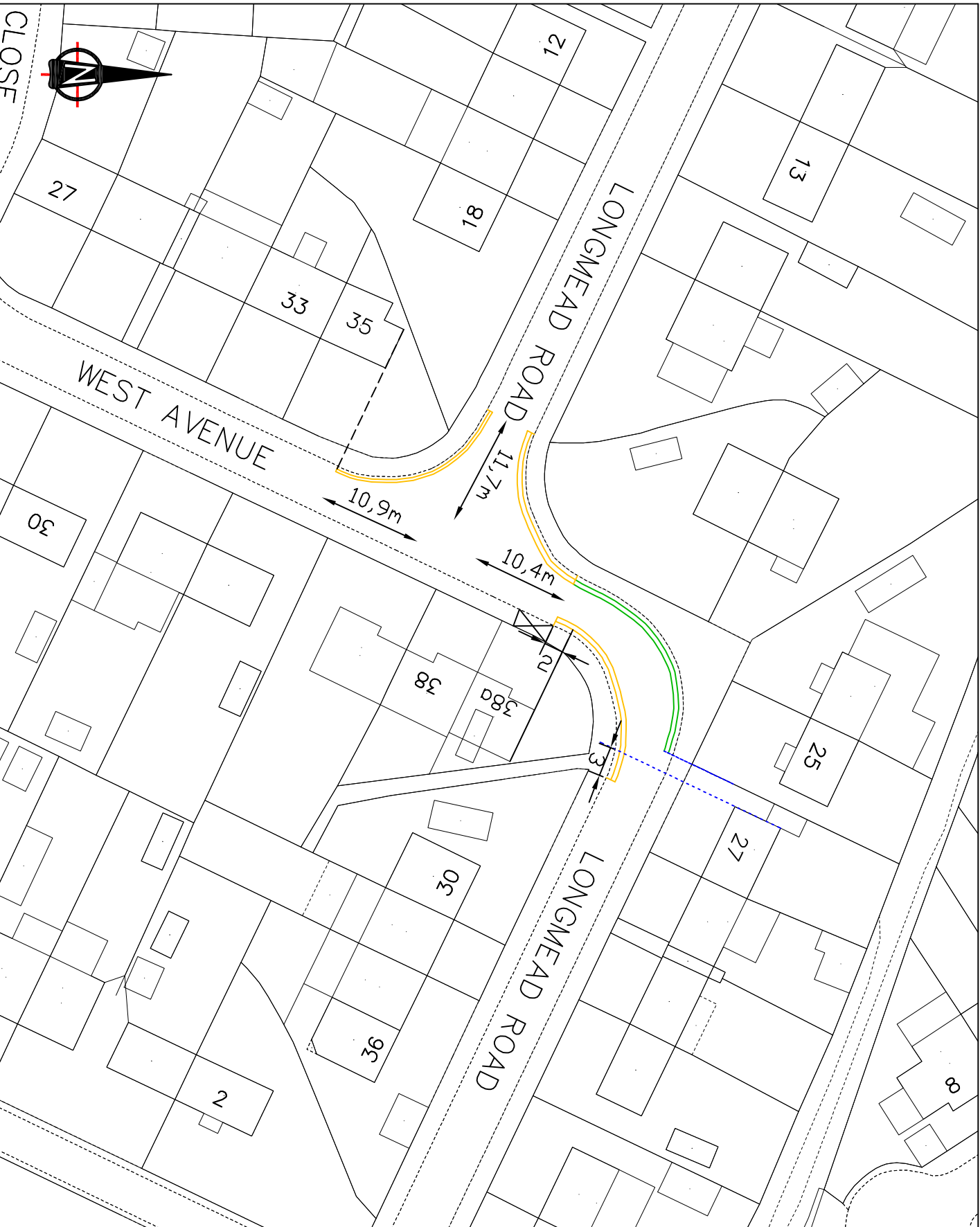
HILLINGDON
LONDON

Project
Road Safety
programme

RSP/CAD/Longmead Rd - Ninth Ave

Description
Townfield Road,
Hayes

Scale	Drawn	Initials/Date	Checked	Initials/Date
N.T.S	CH	12/2021		
Project No.	A4	Drawing No.	RSPD1	Rev.



Notes:

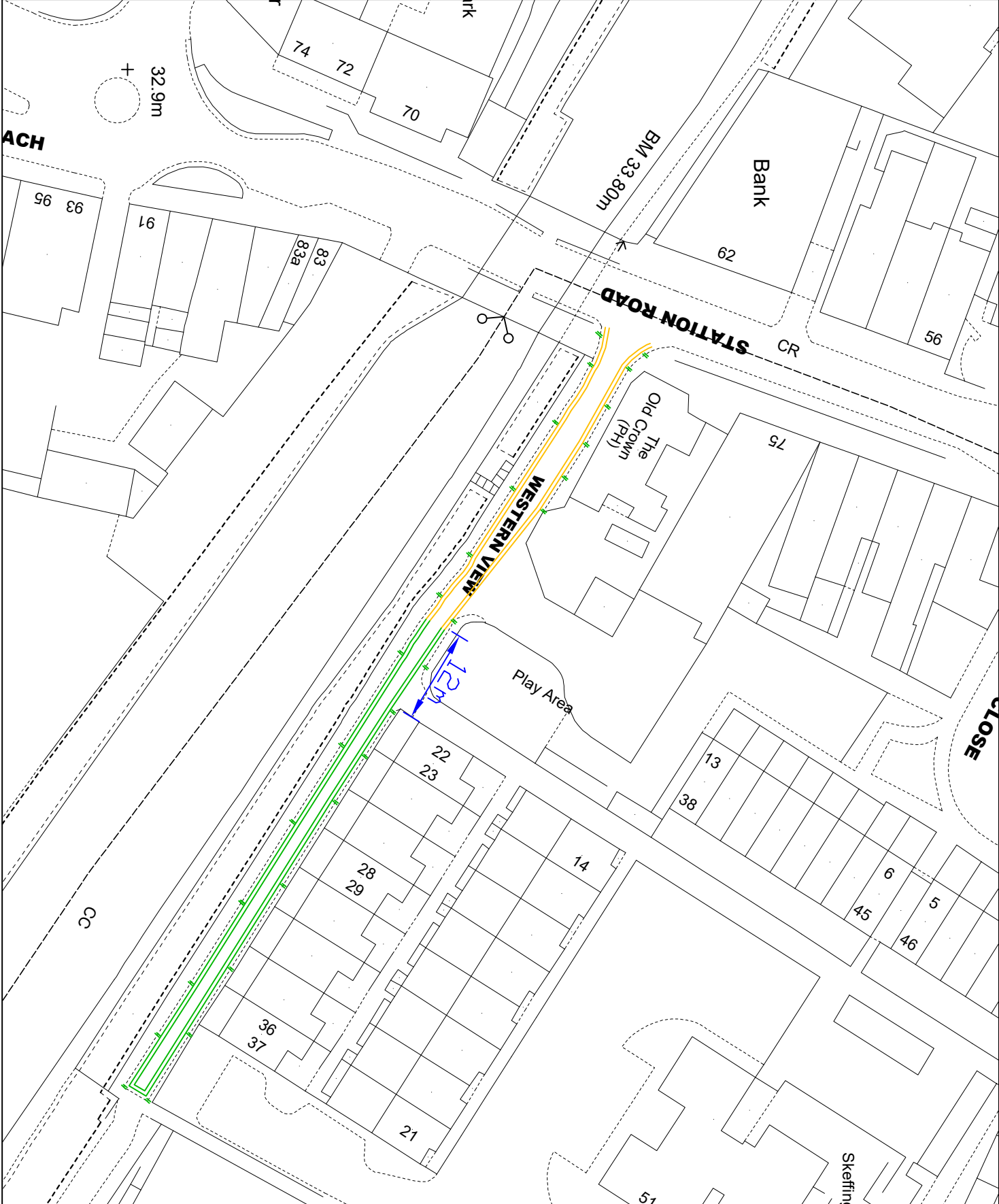
- DMT PROPOSED DOUBLE YELLOW LINE & TERMINAL
- DMT EXISTING DOUBLE YELLOW LINE & TERMINAL

© Crown copyright and database rights 2022 Ordnance Survey 100019283



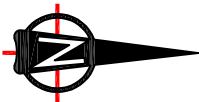
HILLINGDON
LONDON

Project Road Safety programme			
RSP/CAD/Longmead Rd - Ninth Ave			
Location Longmead Road, Hayes			
Scale N.T.S	Drawn CH	Checked (Initials/Date)	Checked (Initials/Date)
Project No. A4	Drawing No. RSPD1	Rev.	



Notes:

- PROPOSED DOUBLE YELLOW LINE & TERMINAL
- EXISTING DOUBLE YELLOW LINE & TERMINAL
- NO LOADING RESTRICTIONS



This map is based upon Ordnance Survey material with the permission of Ordnance Survey on behalf of the Controller of Her Majesty's Stationery Office. Crown copyright. Unauthorised reproduction infringes Crown copyright and may lead to prosecution or civil proceedings.
London Borough of Hillingdon 100019283 2021



HILLINGDON
LONDON

Project
Road Safety Programme

Description
RSP/CAD/Dawley Rd - Blyth Rd

Western View, Hayes

Scale
N.T.S.
Drawn
CH
12/2021
Checked
(initials/date)

Project No.
A4
Drawing No.
RSP 101
Rev.

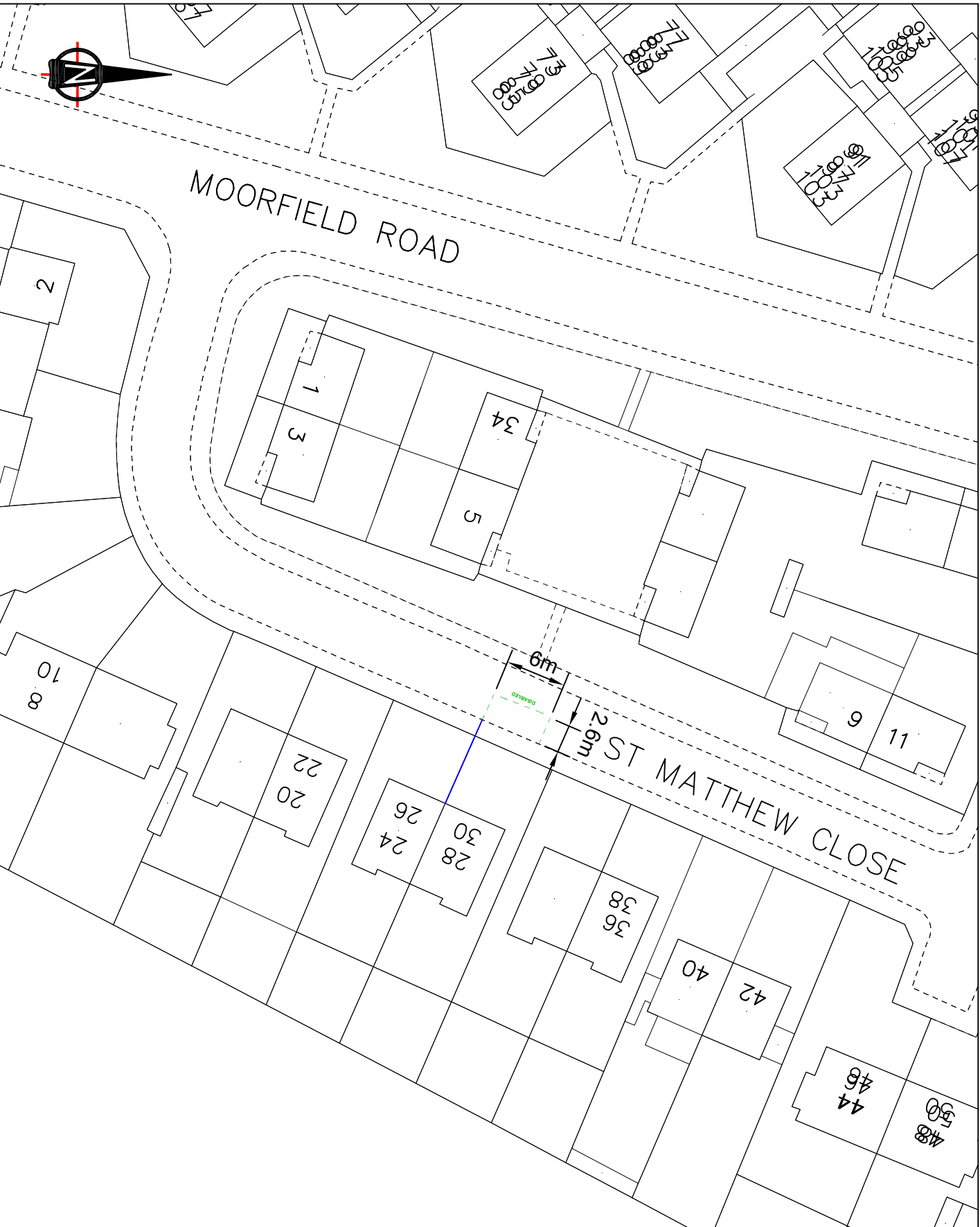


Proposed
disabled
parking bay



Proposed Disabled Bay

Source	Description	Scale	Drawing	Checked	Drawing No.	Rev.
RSP/CAD	Woodville Gardens, Ruimsip	N.T.S	RC . 11/21		RSP	
		Paper Size				
		A4				



Notes:



DISABLED


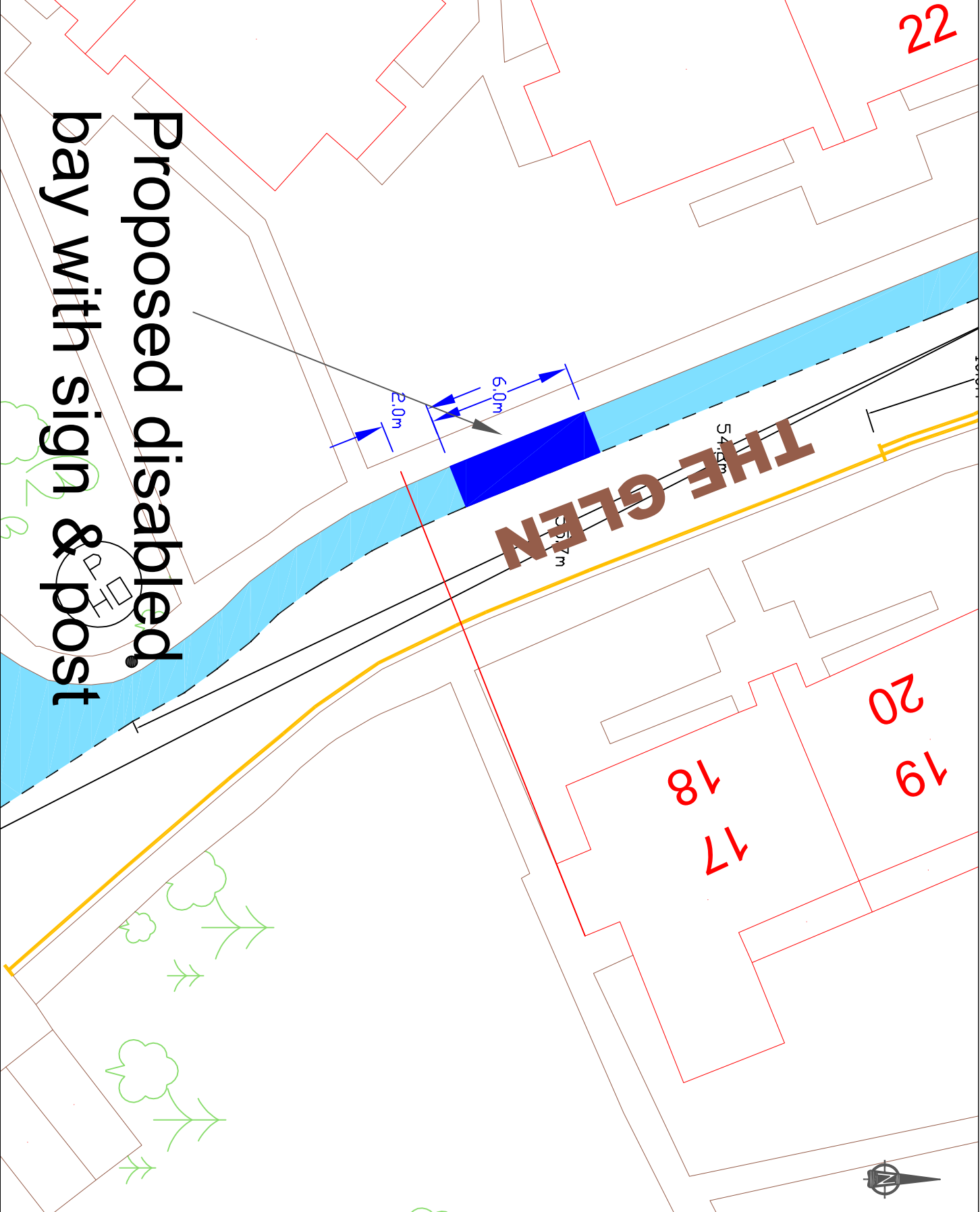
Proposed
disabled
parking bay

This map is based upon Ordnance Survey material with the permission of Ordnance Survey on behalf of the Controller of Her Majesty's Stationery Office. All rights, copyright and may lead to prosecution or civil proceedings.
London Borough of Hillingdon 100019283 2021



HILLINGDON
LONDON

Project			
Disabled person parking bay			
RSP/CAD/New Peachey Lane			
- Hillingdon Rd			
Description			
St Matthew Close, Cowley			
Scale			
Drawn	Initials/Date	Checked	Initials/Date
N.T.S	CH 12/2021		
Project No.		Drawing No.	Rev.
A4		revised	



DISABLED

Proposed
disabled
parking bay

This map is based upon Ordnance Survey material with the permission of Ordnance Survey. It is not to be used for navigation. It is the property of Hillingdon Council and is not to be reproduced without the written permission of Hillingdon Council. Unauthorised reproduction infringes Crown copyright and may lead to prosecution or civil proceedings. London Borough of Hillingdon 100019283 2021



HILLINGDON
LONDON

Project

Proposed Disabled Bay

Source
PMS/The Glen

Description

The Glen, Northwood

Scale

N.T.S. RC . 12/21

Checked

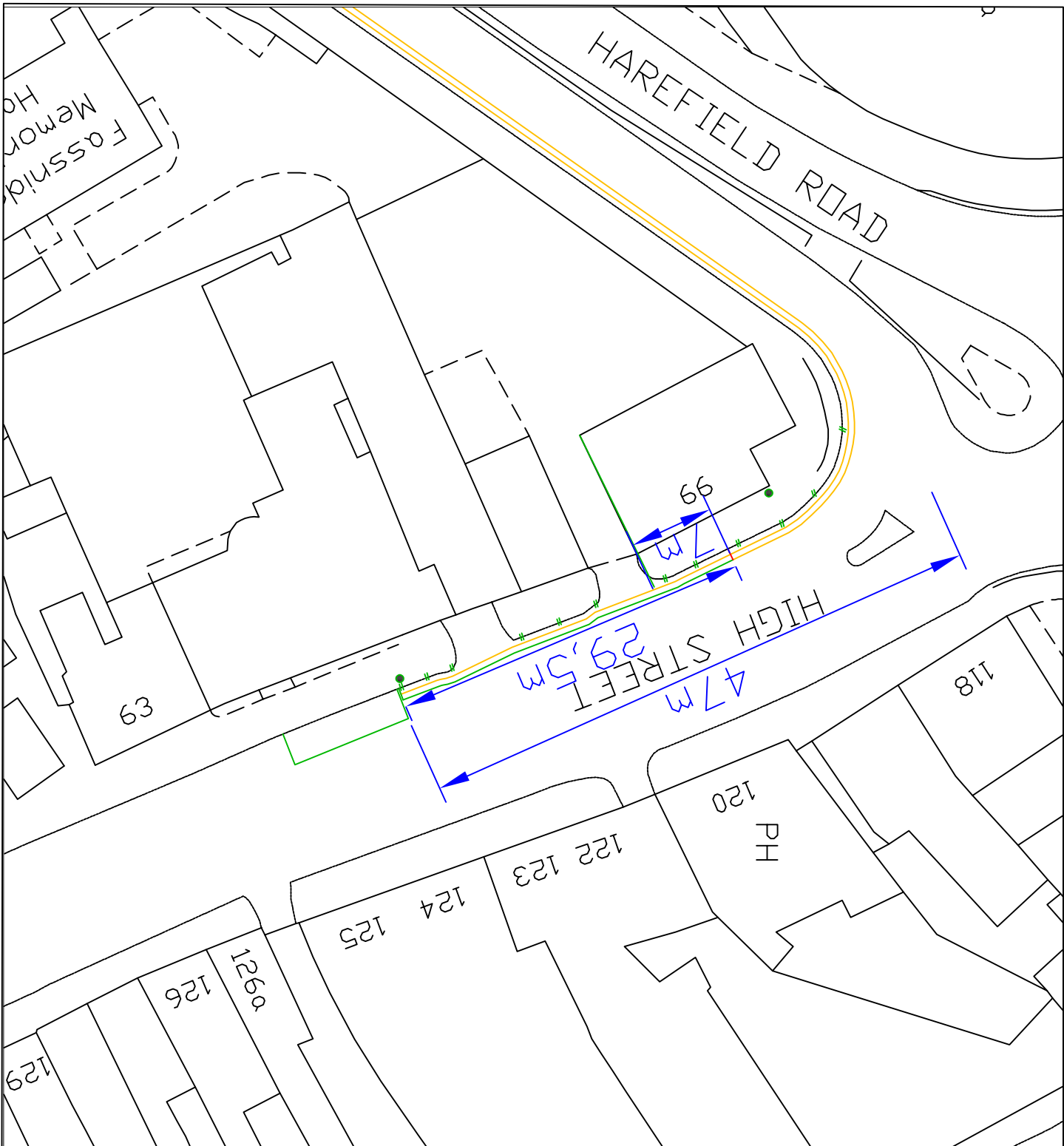
Figure Size

A4

Drawing No.

RSP

Rev.



Notes:

proposed yellow lines

existing yellow lines

proposed no loading restrictions

This map is based upon Ordnance Survey material with the permission of Ordnance Survey on behalf of the Controller of Her Majesty's Stationery Office. All rights reserved. Unauthorised reproduction infringes Crown copyright and may lead to prosecution or civil proceedings. London Borough of Hillingdon 100019283 2022



Project
Road Safety Programme

Description
High Street, Uxbridge

Scale	Drawn (Initials/Date)	Checked (Initials/Date)
CG	01/2022	
Project No.	Drawing No.	Rev.

ITEM 17 & 19



HILLINGDON
LONDON

London Borough of Hillingdon Traffic Management Order

2022 No. ??

The Hillingdon (Waiting & Loading Restrictions) Order 2021 (Amendment No. ??) Order 2022

Made on ????????????

Coming into operation ??????????????

The Council of the London Borough of Hillingdon, after consulting the Commissioner of Police of the Metropolis in exercise of the powers conferred by Section 6 and 124 of and part IV of Schedule 9 to the Road Traffic Regulation Act 1984¹ as amended by Section 8 and Schedule 5 of the Local Government Act 1985², the Road Traffic Act 1991³ and of all other enabling powers hereby make the following Order:-

1. This Order shall come into operation on ??????? and may be cited as The Hillingdon (Waiting & Loading Restrictions) Order 2021 (Amendment No. ??) Order 2022.
2. In this Order the expression “enactment” means any enactment, whether public, general or local, and includes any order, bye-law, rule, regulation, scheme or other instrument having effect by virtue of an enactment and any reference in this Order to any enactment shall be construed as a reference to that enactment as amended, applied, consolidated, re-enacted by or as having effect by virtue of any subsequent enactment.
3. Without prejudice to the validity of anything done or to any liability incurred in respect of any act or omission before the coming into operation of this Order, The Hillingdon (Waiting & Loading Restrictions) Order 2021⁴ shall have effect as though:

¹ 1984 c.27

² 1985 c.51

³ 1991 c.40

⁴ 2021 No. 20

- i) the items numbered 1280, 742, 395, 88, 110B, 1148, 876, 759, 1022, 1328, 1017, 1476 and 195 in Schedule 1 of that Order were substituted by the items numbered the same as set out in columns 1, 2 and 3 of Schedule 1 of this Order.
- ii) the items numbered NEW were added to Schedule 1 of that Order as set out in columns 1, 2 and 3 of Schedule 1 of this Order.
- iii) the items numbered 8 and 134 in Schedule 2 of that Order were substituted by the items numbered the same as set out in columns 1, 2 and 3 of Schedule 2 of this Order.

Dated this the ??? day of ??????????????????

PERRY SCOTT,
Corporate Director Place Directorate

SCHEDULE 1

1	2	3
NEW	BARRA HALL ROAD, HAYES	
	The southeast side, from a point 10 metres northeast of the northeastern kerbline of Chestnut Close, to a point 10 metres southwest of the southwestern kerbline of Chestnut Close.	A
NEW	CHESTNUT CLOSE, HAYES	
	Both sides, from a point in line with the southeastern kerbline of Barra Hall Road, southeastwards for a distance of 10 metres.	A
1280	CORWELL LANE, UXBRIDGE	
	1) The north to south arm that lays between the fire access gate north of the junction with Lansdowne Road and the southern most extent of Corwell Lane. a) Southeast side, from a point 6 metres southwest of the common boundary of Nos. 79 and 81 Corwell Lane to a point in line with the southern kerbline of the entrance to the service road fronting Nos. 391 to 395 Harlington Road and Corwell Gardens. b) Northwest side, from a point in line with the southeastern kerbline of Lansdowne Road, southwestwards for a distance of 14.8 metres. 2) The north to south arm that lays between the southern kerbline of West Drayton Road and the fire access gate north of the junction with Lansdowne Road. a) West side, from a point in line with the common boundary of Nos. 40 and 40a Corwell Lane, southwards to point in line with the fire access gate north of the junction with Lansdowne Road. b) The entire south side in front of the fire access gate. c) East side, from a point in line with the southern kerbline of Titmus Close, southwards to point in line with the fire access gate north of the junction with Lansdowne Road.	A A A A A
742	FAIRHOLME CRESCENT, HAYES	
	a) The west side, between a point 10 metres south of the southern kerbline of Leamington Place and a point 10 metres north of the northern kerbline of Leamington Place: b) The south-east side, i) between a point 10 metres north-east of the north-eastern kerbline of Pine Place and a point 10 metres south-west of the south-western kerbline of Pine Place; ii) from the north-eastern kerbline of Lansbury Drive for a distance of 30 metres north-eastwards. c) The north-west side, i) between a point in line with the north-eastern kerbline of Fredora Avenue, northeastwards for a distance of 17.3	A A A A

	metres ii) from the north-eastern kerbline of Lansbury Drive for a distance of 14.8 metres north-eastwards. d) The north-east side, from a point 10 metres north-west of the north-western kerbline of the access road between Nos. 108 and 110 Fairholme Crescent to a point 9.4 metres south-east of the south-eastern kerbline of the access road between Nos. 108 and 110 Fairholme Crescent. e) From a point in line with the north-eastern kerbline of Fairholme Crescent north-eastwards for a distance of 10 metres.	A A A
395	FROGMORE AVENUE, HAYES	
	a) Both sides, i) between a point in line with the common boundary of Nos. 86 and 88 Frogmore Avenue and a point 15 metres south of the southern kerbline of Mansfield Drive and Byron Way measured along the centre line of Frogmore Avenue; ii) from a point in line with the northwestern kerbline of Raynton Drive, northwestwards for a distance of 10 metres. b) The north-east side, between the south-eastern kerbline of Kingshill Avenue and a point 10 metres south-eastwards; c) The west side, from the southern kerbline of Kingshill Avenue for a distance of 10 metres southwards.	P A A A
88	HIGH STREET, UXBRIDGE	
	a) The north-east side i) between its junction with Park Road and a point in line with the party wall of Nos. 237 and 238/238a High Street; ii) between a point in line with the common boundary of Nos. 237 and 238/238a High Street, and a point 10.8 metres south-east of a point in line with the party wall of Nos. 228 and 229 High Street; iii) between a point 10.8 metres south-east of a point in line with the party wall of Nos. 228 and 229 High Street and a point 1.5 metres south-east of the party wall of Nos. 227 and 228 iv) between a point 1.5 metres south-east of a point in line with the party wall of Nos. 227 and 228 High Street and a point 1.1 metres north-west of a point in line with the party wall of Nos. 224 and 225 High Street; v) between a point 1.1 metres north-west of a point in line with the party wall of Nos. 224 and 225 High Street and a point in line with the south-eastern kerbline of Vine Street; vi) between the south-eastern kerbline of Vine Street and a point 4.1 metres southeast of the southeastern kerbline of the southern arm of Windsor Street ; vii) between a point 4.1 metres southeast of the southeastern kerbline of the southern arm of Windsor Street and a point 1.5 metres north west of a point opposite the north western wall of No. 28 High Street, Uxbridge;	A C A CC A C A

	<p>viii) between to a point 10 metres southeast of the southeastern kerbline of Bakers Yard and a point 6.5 metres northwest of the northwestern kerbline of Bakers Yard. including the northwest side.</p> <p>ix) between its junction with Belmont Road and a point 20 metres south-east of the south-eastern kerbline of Harefield Road.</p> <p>x) between a point 20 metres south-east of the south-eastern kerbline of Harefield Road point in line with the south-eastern kerbline of Braybourne Close;</p> <p>xi) between a point in line with the north-western kerbline of Braybourne Close and a point 20 metres south-east of a point opposite the south-eastern wall of No. 106 Oxford Road.</p> <p>b) The south-west side</p> <p>i) between its junction with Hillingdon Road and a point 2.6 metres south-east of the common boundary of Nos. 227 and 228 High Street;</p> <p>ii) between a point 2.6 metres south-east of the common boundary of Nos. 227 and 228 High Street and a point in line with the common boundary of Nos. 225 and 226 High Street;</p> <p>iii) between a point in line with the common boundary of Nos. 225 and 226 High Street and the south eastern kerbline of Vine Street;</p> <p>iv) between the south-eastern kerbline of Vine Street and a point 4.1 metres south east of the south-eastern kerbline of the southern arm of Windsor Street;</p> <p>v) from a point 4.1 metres south east of the south-eastern kerbline of the southern arm of Windsor Street to a point 7 metres northwest of the northwestern kerbline of the southern arm of Windsor Street</p> <p>vi) from a point 7 metres northwest of the northwestern kerbline of the southern arm of Windsor Street to a point 10 metres southeast of the southeastern kerbline of the northern arm of Windsor Street.</p> <p>vii) between to a point 10 metres southeast of the southeastern kerbline of Bakers Yard and a point 6.5 metres northwest of the northwestern kerbline of Bakers Yard.</p> <p>viii) between the north-western extremity of the paved portion of the highway between the north-western arm of Windsor Street and Baker's Yard and Belmont Road and a point 47 metres south-east of the south-eastern kerbline of Harefield Road.</p> <p>ix) between a point 47 metres south-east of the south-eastern kerbline of Harefield Road and said kerbline.</p> <p>x) from a point in line with the northwestern kerbline of Harefield Road to a point 1 metre northwest of the southeastern flank wall of No. 74 High Street, Uxbridge.</p> <p>xi) from a point 1 metre northwest of the southeastern flank wall of No. 74 High Street, Uxbridge to the northwestern extremity of adopted highway of High Street, Uxbridge.</p>	<p>A</p> <p>C</p> <p>A</p> <p>C</p> <p>A</p> <p>C</p> <p>A</p> <p>C</p> <p>A</p> <p>C</p> <p>A</p> <p>C</p> <p>A</p> <p>A</p> <p>C</p>
--	---	--

110B	LONG LANE, HILLINGDON	
	<p>B that length of road which lies between Uxbridge Road and Freezeland Way.</p> <p>a) The east side,</p> <p>i) the service road fronting Nos. 2 to 22 Long Lane, north side, from a point opposite a point 1.2 metres southwest of the common boundary of Nos. 16 and 18 Long Lane, eastwards to a point opposite a point 3.6 metres southwest of the common boundary of Nos. 18 and 20 Long Lane.</p> <p>ii) between its junction with Uxbridge Road and a point in line with the southern boundary of No. 38 Long Lane, excluding the service road fronting Nos. 2 to 22 Long Lane;</p> <p>iii) (the service road fronting Nos. 44 – 134), the east side from a point 10.0 metres south of the southern kerbline of Clifton Gardens, to a point 10.0 metres north of the northern kerbline of Clifton Gardens</p> <p>iv) (the service road fronting Nos. 44 – 134), the northeast side, from a point in line with the southeastern kerbline of the main carriageway of Long Lane, to a point 1.5 metres southwest of the northeastern flank wall of No. 134 Long Lane.</p> <p>v) (the service road fronting Nos. 44 – 134), the northwest side, from a point in line with the southeastern kerbline of the main carriageway of Long Lane, to a point opposite a point 3.8 metres southwest of the common boundary of Nos. 132 and 134 Long Lane.</p> <p>vi) from a point in line with the common boundary of Nos. 142 and 144 Long Lane, to a point 10 metres southwest of a point opposite a point in line with the common boundary of Nos. 132 and 134 Long Lane.</p> <p>vii) between a point 20 metres south of the southern kerbline of Sutton Court Road and a point 15 metres north of the northern kerbline Sutton Court Road;</p> <p>viii) between a point 17 metres south of the southern kerbline of Grosvenor Crescent and a point 24 metres north of the northern kerbline of Grosvenor Crescent.</p> <p>ix) from a point 5.2 metres north of the southwestern flank wall of Nos. 286 and 288 Long Lane to a point 2 metres south of the common boundary of Nos. 276 and Nos. 278 & 280 Long Lane.</p> <p>x) the west side of the service road fronting Nos. 278-302 Long Lane</p> <p>xi) the north side of the service road fronting Nos. 278- 302 Long Lane, from a point in line with the southeastern kerbline of Long Lane for a distance of 8.8 metres south eastwards.</p> <p>xii) from a point 10 metres northeast of the northern kerbline of the service road fronting Nos. 290-302 Long Lane to a point 27.5 metres south west of the southwestern kerbline of Ryefield Avenue;</p>	<p>A</p> <p>A</p> <p>A</p> <p>A</p> <p>A</p> <p>A</p> <p>A</p> <p>A</p> <p>A</p> <p>A</p> <p>H</p>

	<p>xiii) between a point 10 metres northeast of the northern kerbline of the northern entrance to the service road fronting Nos. 290-302 Long Lane to a point 27.5 metres south of the southern kerbline of Ryefield Avenue;</p> <p>xiv) from a point 27.5 metres south of the southern kerbline of Ryefield Avenue, to a point 8 metres north of the common boundary of Nos. 328 and 330 Long Lane, including:-</p> <ol style="list-style-type: none"> 1. the northern side of the access road into the service road fronting Nos.308-328 Long Lane from the eastern kerbline of Long Lane to a point 1 metre east of the western boundary of No.330 Long Lane; 2. the southern side of the access road into the service road fronting Nos.308-328 Long Lane from the eastern kerbline of Long Lane to a point 2 metres south of the southern kerbline of said access road <p>xv) between a point 8 metres north of the common boundary of Nos. 328 and 330 Long Lane and a point 14 metres north of said common boundary</p> <p>xvi) between a point 14 metres north of the common boundary of Nos. 328 and 330 Long Lane and a point 10 metres north of the southern extremity of the island fronting Nos. 332 – 344 Long Lane</p> <p>xvii) from a point 10 metres north of the southern extremity of the island fronting Nos. 332 – 344 Long Lane, for a distance of 13 metres northwards;</p> <p>xviii) from a point 23 metres north of the southern extremity of the island fronting Nos. 332 344 Long Lane, to a point 10 metres south of the northern extremity of the island fronting Nos. 332 – 344 Long Lane;</p> <p>ixx) from a point 10 metres south of the northern extremity of the island fronting Nos. 332 – 344 Long Lane, to a point 2 metres north of the common boundary of Nos. 344 and 346 Long Lane</p> <p>xx) from a point 2 metres north of the common boundary of Nos. 344 and 346 Long Lane, to a point 10 metres south of the southern kerbline of Granville Road.</p> <p>xxi) between a point 10 metres south of the southern kerbline of Granville Road and a point 4.00 metres south of the common boundary of Nos. 392 and 394 Long Lane;</p> <p>xxii) between a point 4 metres south of the common boundary of Nos. 392 and 394 Long Lane and a point 2.50 metres south of the northern extremity of the island fronting Nos. 388 – 398 Long Lane;</p> <p>xxiii) between a point 2.50 metres south of the northern extremity of the island fronting Nos. 388 – 398 Long Lane and its junction with Freezeland Way;</p> <p>xxiv) the eastern service road, adjacent to Nos. 370 to 398 Long Lane, the east side,</p> <ol style="list-style-type: none"> 1. between the northern kerbline of Granville Road and a point 10.00 metres north of the said kerbline; 	<p>KKK</p> <p>A</p> <p>LL</p> <p>A</p> <p>LL</p> <p>C</p> <p>A</p> <p>C</p> <p>A</p> <p>C</p> <p>A</p> <p>A</p>
--	---	---

	2. between a point 10.00 metres north of the northern kerblines of Granville Road and the common boundary of No. 398 Long Lane and No. 1 Station Parade;	C
	xxv) the eastern service road, adjacent to the Nos. 370 and 386 Long Lane, the west side,	
	1. from a point 0.5 metres south of the common boundary of Nos. 370 and 372 Long Lane, southwards for a distance of 2.0 metres;	A
	2. from a point 0.5 metres south of the common boundary of Nos. 370 and 372 Long Lane, northwards for a distance of 36 metres;	C
	3. from a point 35.5 metres north of the common boundary of Nos. 370 to 372 Long Lane and the northern extremity of the island between Long Lane and eastern service road.	A
	xxvi) the island fronting Nos. 370 –386 Long Lane	
	1. the southern extremity of the island fronting Nos. 370 to 386 Long Lane, between the western and eastern kerblines of said island;	A
	2. the northern extremity of the island fronting Nos. 370 to 386 Long Lane, between the western and eastern kerblines of the said island.	A
	xxvii) the eastern service road, adjacent to Nos. 388 to 398 Long Lane, the west side,	
	1. between the southern extremity of the island between Long Lane and eastern service road and a point 2.00 metres north of that extremity	A
	2. between a point 2.00 metres north of the southern extremity of the island between Long Lane and eastern service road and a point 36.00 metres northwards.	C
	3. Between the northern extremity of the island between Long Lane and the eastern service road and a point 36.00 metres north of its southern extremity	A
	xxviii) All of the adopted highway of the service road behind Nos. 388 to 398 Long Lane, Hillingdon.	C
	b) The West Side	
	i) between its junction with Uxbridge Road and a point opposite the northernmost wall of No. 17 Crescent Parade, Long Lane, excluding the service road fronting Crescent Parade.	A
	ii) the service road fronting Nos. 15-121 Odd	
	1. west side, between a point 10 metres south of the southern kerblines of Ashdown Road and a point 10 metres north of the northern kerblines of Ashdown Road;	A
	2. west side, between a point 10 metres north of the northern kerblines of Charnwood Road and a point 10 metres south of the southern kerblines of Charnwood Road;	A
	3. west side, between a point 10 metres north of the northern kerblines of Misbourne Road and a point 10 metres south of the southern kerblines of Misbourne	A

	Road;	
	4. west side, between a point 10 metres north of the northern kerbline of Harvey Road and a point 10 metres south of the southern kerbline of Harvey Road;	A
	5. west side, between a point 10 metres southwest of the southern kerbline of Gresham Road and a point 10 metres northeast of the northern kerbline of Gresham Road.	A
	6. west side, between a point in line with the northern flank wall of No. 1 Weald Road and a point 10 metres north of the northern kerbline of Weald Road.	A
	7. southeast, northeast & northwest sides From a point in line with the common boundary of Nos. 119 and 121 Long Lane, northwards, southeastwards and southwestwards to a point opposite a point 16 metres southwest of the northeastern kerb line of Misbourne Road.	A
	8. southeast side, from a point opposite a point 10 metres south of the southern kerbline of Harvey Road to a point opposite a point in line with the common boundary of Nos. 113 and 115 Long Lane.	A
	9. both sides of the access road linking the main carriageway and the said service road outside Nos. 111 and 113 Long Lane, between a point in line with the western kerbline of the main carriageway and eastern kerbline of the service road.	A
	10. east side, from a point opposite a point in line with the common boundary of Nos. 45 and 47 Long Lane, southwards to a point opposite a point in line with the common boundary of Nos. 37 and 39 Long Lane,	A
	11. both sides of the access road linking the main carriageway and the said service road outside Nos. 41 and 43 Long Lane, between a point in line with the western kerbline of the main carriageway and eastern kerbline of the service road.	A
	iii) from a point opposite a point 10 metres south of the common boundary of Nos. 132 and 134 Long Lane, northwards to a point opposite a point in line with the common boundary of Nos. 142 and 144 Long Lane.	A
	iv) between a point 20 metres south of the southern kerbline of Court Drive, Hillingdon and a point 50 metres north of the northern kerbline of Court Drive;	C
	v) between a point 65 metres southwards of the southern kerbline of Parkway, Hillingdon and a point 10 metres northwards of the northern kerbline of Parkway, Hillingdon	A
	vi) between a point 10 metres northeast of the northern kerbline of Parkway to a point 17.5 metres southwest of the southwestern kerbline of Sweetcroft Lane;	LL
	vii) between a point in line with the common boundary of Nos. 283 and 285 Long Lane, and a point 10 metres south of the north-eastern boundary of No. 295 Long Lane;	C

	viii) from a point 10.0 metres south of the north-eastern boundary of No. 295 Long Lane, northwards to the junction of Long Lane and Freezeland Way;	A
	ix) the western service road, adjacent to Nos. 299 to 323, Long Lane, the east side	
	1. between the southern extremity of the island between Long Lane and the western service road and a point 5.00 metres north of that extremity;	A
	2 between a point 5.00 metres north of southern extremity of the island between Long Lane and the western service road and a point 3.00 metres south of northern extremity of the said island;	C
	3 between the northern extremity of the island between Long Lane and western service road and a point 3.00 metres southwards of the said extremity;	A
	4. between a point 6.0 metres south of the common boundary of Nos. 323 and 325 Long Lane, southwards to the southern kerbline of the island fronting Nos. 323 and 325 Long Lane;	A
	5. between a point 6.0 metres south of the common boundary of Nos. 323 and 325 Long Lane, northwards to the common boundary of Nos. 323 and 325 Long Lane.	C
	x) the western service road, adjacent to Nos. 299 to 323, Long Lane, the west side,	
	1. between the southern wall of No.299 Long Lane and a point 4.9 metres northwards;	A
	2. between a point 4.9 metres north of southern wall of No.299 Long Lane and a point 1.0 metres south of the common boundary of Nos. 323 and 325 Long Lane.	C
	xi) the western service road, adjacent to Nos. 299 to 323, Long Lane the northern side;	C
	xii) the access road, which lies between Nos. 295 – 299 Long Lane, the north side, from a point in line with the western kerbline of the western service road adjacent to Nos. 299 to 323 Long Lane, westwards for a distance of 6.8 metres;	A
	xiii) the access road, which lies between Nos. 295 and 299, Long Lane, the southern west to east arm, the south side, from a point in line with the western kerbline of Long Lane, westwards for a distance of 17.8 metres, including the northern side of the entrance road to the rear of Nos. 327 and 329 Long Lane, from a point in line with the eastern flank wall of No. 329, eastwards to a point in line with the western kerbline of the service road fronting Nos. 329 to 337;	A
	xiv) the western service road, adjacent to Nos. 329 to 337, Long Lane, the west, south west and south sides, between the northern wall of No. 327 Long Lane to the junction with Hercies Road;	C
	xv) the western service road, adjacent to Nos. 329 to 337, Long Lane, the east, east and north-east sides,	

	<p>1. Between the southern extremity of the island at the junction of Long Lane and the western service road fronting Nos. 329 –337 Long Lane and a point 5.00 metres north-west of that point;</p> <p>2. Between a point 5.00 metres north-west of the southern extremity of the island at the junction of Long Lane and the western service road fronting Nos. 329 – 337 Long Lane and its junction with Hercies Road.</p>	<p>A</p> <p>C</p>
1148	LONGMEAD ROAD, HAYES	
	<p>a) The western most northwest to southeast arm,</p> <p>i) both sides, from a point in line with the northeastern kerbline of West Avenue, northwestwards for a distance of 11.7 metres.</p> <p>ii) the south side, from the eastern kerb line of Church Road to a point 1 metre southeast of the northwestern flank wall of No 3 Longmead Road.</p> <p>iii) the north side, from the eastern kerb line of Church Road to a point in line with the common boundary of Nos. 1 and 3 Longmead Road.</p> <p>b) Northeast to southwest arm,</p> <p>i) the southeast side, from a point in line with the southwestern kerbline of the eastern most northwest to southeast arm, southwestwards to a point 2 metres southwest of the northeastern flank wall of No. 38a West Avenue.</p> <p>ii) the northwest side, from a point in line with the northeastern kerbline of the western most northwest to southeast arm of Longmead Road, northeastwards to a point in line with the common boundary of Nos. 25 and 27 Longmead Road.</p> <p>c) The eastern most northwest to southeast arm,</p> <p>i) the southwest side, from a point opposite a point 3 metres southeast of the northwestern flank wall of No. 27 Longmead Road, to a point in line with the southeastern kerbline of the northeast to southwest arm of Longmead Road.</p> <p>ii) from a point 5 metres northwest of the northwestern kerb line of Ninth Avenue to a point 5 metres southeast of the southeastern kerb line of Ninth Avenue.</p>	<p>A</p> <p>A</p> <p>A</p> <p>A</p> <p>A</p> <p>A</p> <p>A</p>
876	LYCH GATE WALK, HAYES	
	<p>a) Both sides, from the northern kerbline of Freemans Lane for a distance of 10 metres northwards.</p> <p>b) Southeast side, from a point in line with the southwestern kerbline of Church Green southwestwards to a point opposite a point 1.4 metres northeast of the northeastern boundary of No. 1 Lych Gate Walk.</p> <p>c) Northwest side, from a point opposite a point 4 metres northwest of the northwestern boundary of No. 4 Church Green, southwestwards to a point 0.8 metres southwest of the</p>	<p>A</p> <p>A</p> <p>A</p>

	common boundary of Nos. 1 and 3 Lych Gate Walk. Including both sides of the access road leading into the car park adjacent to St Mary's Church.	
NEW	NORTH ROAD, WEST DRAYTON	
	Southeast side, from a point opposite a point in line with the common boundary of Nos. 91 and 93 North Road, southwestwards to a point 1 metres northeast of the common boundary of Nos. 72 and 74 North Road.	A
759	OWEN ROAD, HAYES	
	1) East to west arm, a) Both sides, from a point in line with the southeastern kerbline of the southeastern most northeast to southwest arm of Ayles Road, northeastwards for a distance of 10 metres. b) The south side, from the eastern kerbline of Ayles Road to a point in line with the western kerbline of the north to south arm of Owen Road. c) The north side, from a point 10 metres east of the eastern boundary of No. 4 Owen Road, to a point in line with the western kerbline of the north to south arm of Owen Road. 2) Eastern most north to south arm, a) West side, from a point 1.3 metres north of the common boundary of Nos. 2 and 3 Owen Road, southwards to a point in line with the northern kerbline of the east to west arm of Owen Road.	A P A A
1022	RAYNTON DRIVE, HAYES	
	a) The north-west side i) from a point 8.1 metres southwest of the southwestern kerbline of Raynton Close, to a point 12 metres northeast of the northeastern kerbline of Raynton Close. ii) between a point opposite the south-western flank wall of No. 78 Raynton Drive and a point opposite the common boundary of Nos. 88 and 90 Raynton Drive. iii) between a point 25.56 metres south-west of the south-western flank wall of No.78 Raynton Drive and a point opposite the north eastern flank wall of No. 68 Raynton Drive. iv) from a point 7.5 metres northeast of the northeastern kerbline of Frogmore Avenue, southwestwards to a point 10 metres southwest of the southwestern kerbline of Frogmore Avenue.	A A A A
1328	SOUTH ROAD, WEST DRAYTON	
	a) Both sides, from the northeastern kerb line of Thornton Avenue northeastwards for a distance of 10 metres. b) Northwest side, from a point 4.7 metres northeast of the common boundary of Nos. 25 and 27 South Road, northeastwards to a point opposite a point in line with the common boundary of Nos. 12 and 14 South Road.	A A

NEW	TITMUS CLOSE, HILLINGDON	
	The east to west arm, south side, from a point in line with the eastern kerbline of the Corwell Lane, eastwards to a point in line with the western flank wall of No. 25 Corwell Lane.	A
1017	TOWNFIELD ROAD, HAYES	
	<p>a) The northern arm,</p> <p>i) the north side, from the eastern kerbline of Church Road for a distance of 8 metres eastwards.</p> <p>ii) the south side, from the eastern kerbline of Church Road for a distance of 10 metres eastwards.</p> <p>iii) the southwest side, between a point 8 metres southeast of the southeastern kerbline of Fifth Avenue and a point 8 metres northwest of the northwestern kerbline of Fifth Avenue.</p> <p>iv) the southwest side, from a point 14.5 metres northwest of the northwestern kerbline of Sixth Avenue, southeastwards to a point in line with the northwestern kerbline of Central Avenue.</p> <p>v) the northeast side, from a point 3.2 metres northwest of the southeastern flank wall of No. 65 Central Avenue, southeastwards to a point in line with the northwestern kerbline of Central Avenue.</p> <p>b) The southern arm, both sides,</p> <p>i) from a point in line with northwestern kerbline of East Avenue northwestwards for a distance of 15 metres.</p> <p>ii) from a point 10 metres northwest of the northwestern kerbline of Eighth Avenue and Seventh Avenue and a point 10 metres southeast of the southeastern kerbline of Eighth Avenue and Seventh Avenue.</p> <p>iii) from a point 3.4 metres southeast of the northwestern flank wall of No. 62 Townfield Road, to a point in line with the southeastern kerbline of Central Avenue.</p>	<p>A</p> <p>A</p> <p>A</p> <p>A</p> <p>A</p> <p>A</p> <p>A</p> <p>A</p>
1476	WEST AVENUE, HAYES	
	Northwest side, from 10.9 metres southwest of the southwestern kerbline of the western northwest to southeast arm of Longmead Road, northeastwards to a point in line with the northeastern kerbline of the western northwest to southeast arm of Longmead Road.	A
NEW	WEST ROAD, WEST DRAYTON	
	<p>a) Both sides, from a point in line with the southeastern kerbline of North Road, southeastwards to a point in line with common boundary of Nos. 1 and 3 North Road.</p> <p>b) Northeast side, from a point opposite a point in line with the common boundary of Nos. 32 and 34 West Road, southeastwards to a point in line with the northwestern kerbline of South Road.</p> <p>c) Southwest side, from a point in line with the common</p>	<p>A</p> <p>A</p> <p>A</p>

	boundary of Nos. 34 and 36 West Road, southeastwards to a point in line with the northwestern kerbline of South Road.	
195	WESTERN VIEW, HAYES	
	All of the adopted highway Western View, Hayes.	A

KEY

A = 'At any time' waiting restrictions.

C = 'Monday to Saturday 8am to 6.30pm' waiting restrictions.

CC = 'Monday to Saturday 9.00am to 5.00pm' waiting restrictions.

H = 'Monday to Friday 8.00am to 9.30am and between 4.30pm to 6.30pm' waiting restrictions.

KKK = 'Monday to Friday 8.00am to 9.00am and between 3.30pm to 4.30pm' waiting restrictions.

LL = 'Monday to Friday 9am to 5pm' waiting restrictions.

P = 'Monday to Friday 8.00am to 10.00am and between 2.30pm to 4.30pm' waiting restrictions.

SCHEDULE 2

1	2	3
8	HIGH STREET, UXBRIDGE	
	a) the north-east side	
	i) between its junction with Park Road and a point in line with the party wall of Nos. 237 and 238/238a High Street;	1
	ii) between a point 17.6 metres south-east of a point in line with the party wall of Nos. 227 and 228 High Street and a point 2.6 metres south-east of a point in line with the party wall of Nos. 227 and 228 High Street;	1
	iii) between a point in line with the north-western boundary of No. 224 High Street and a point in line with the south-eastern kerbline of Vine Street;	1
	iv) between a point 4.1 metres southeast of the southeastern kerbline of the southern arm of Windsor Street and a point 1.5 metres north west of a point opposite the north western wall of No. 28 High Street, Uxbridge;	1
	v) between to a point 10 metres southeast of the southeastern kerbline of Bakers Yard and a point 6.5 metres northwest of the northwestern kerbline of Bakers Yard. including the northwest side.	1
	vi) between the north-western kerbline of Belmont Road and a point opposite the western wall of Nos. 137/138 High Street, Uxbridge;	7
	vii) between a point 8 metres south-east of the south-eastern boundary of No. 118 High Street and the kerbline of Harefield Road.	1
	b) The south-west side,	
	i) between its junction with Hillingdon Road and a point in line with the party wall of Nos. 237 and 238/238a High Street;	1
	ii) between a point with the party wall of Nos. 237 and 238/238a High Street and a point 2.2 metres south-east of the party wall of Nos. 234 and 235 High Street;	7
	iii) between a point 2.2 metres south-east of the party wall of Nos. 234 and 235 High Street and a point 2.6 metres south-east of the party wall of Nos. 227 and 228 High Street;	1
	iv) between a point in line with the north-western boundary of No. 224 High Street and the south-eastern kerbline of Vine Street;	1
	v) between a point 4.1 metres southeast of the south eastern kerbline of the south-east arm of Windsor Street and a point 7 metres north-west of the northwestern kerbline of the southeast arm of Windsor Street;	1
	vi) Between to a point 10 metres southeast of the southeastern kerbline of Bakers Yard and a point 6.5 metres northwest of the northwestern kerbline of Bakers Yard.	1
	vii) between the north-western extremity of the paved	3

	<p>portion of the highway between the north-western arm of Windsor Street and Baker's Yard and Belmont Road and a point opposite the north-western wall of Nos. 141/142 High Street, Uxbridge;</p> <p>viii) between a point opposite the north-western wall of Nos. 141/142 High Street, Uxbridge and a point opposite the north-western wall of Nos. 137/138 High Street, Uxbridge.</p> <p>ix) from a point in line with the southeastern kerbline of Harefield Road, southeastwards for a distance of 47 metres.</p>	<p>7</p> <p>1</p>
134	WESTERN VIEW, HAYES	
	All of the adopted highway of Western View, Hayes	1

KEY

1 = 'At any time' loading restrictions.

3 = 'Monday to Saturday 8am to 6.30pm' loading restrictions.

7 = 'Monday to Saturday 8.00am to 9.30am and between 4.30pm to 6.30pm' loading restrictions.



HILLINGDON
LONDON

London Borough of Hillingdon Traffic Management Order

2022 No. ??

The Hillingdon (Free Parking Places) (Disabled Persons) Traffic Order 2022

Made on ??????

Coming into operation ??????????

ARRANGEMENT OF ARTICLES	
PART I - PRELIMINARY	
	Article
Citation, Commencement and revocation	1
Clarification	2
Interpretation	3
PART II - DESIGNATION OF PARKING PLACES	
Designation of parking places	4
Vehicles for which parking places are designated	5
Permits to be displayed on vehicles left in parking places	6
Contraventions in parking places	7
Penalty Charge	8
Manner of payment of penalty charge	9
Immobilisation of vehicles in parking place	10
Alteration of position of vehicle in a parking place	11
Removal of a vehicle from a parking place	12
Movement of a vehicle in a parking place in an emergency	13
PART III - SUPPLEMENTARY PROVISIONS	
Restriction on the removal of notices	14
Manner of standing in a parking place	15
Power to suspend the use of a parking place	16

Restriction on the use of a parking place	17
Restriction on waiting by a vehicle in a parking place	18
Manner of waiting in a parking place	19
Installation and placing of signs, etc	20

<u>SUMMARY OF SCHEDULES</u>	
Schedule 1	Disabled persons parking bays
Schedule 2	General use disabled persons parking bays

The Council of the London Borough of Hillingdon, having consulted the Commissioner of Police of the Metropolis, in exercise of the powers conferred by Section 45, 46, 49, 51 and 124 of and Part III and Part IV of Schedule 9 to the Road Traffic Regulation Act 1984¹ as amended by Local Government Act 1985², and the Road Traffic Act, 1991³ and all other enabling powers hereby make the following order:-

¹ 1984 c.27

² 1985 c.21

³ 1991 c.40

PART I - PRELIMINARY

Citation, Commencement & Revocation

1. This Order may be cited as The Hillingdon (Free Parking Places) (Disabled Persons) Traffic Order 2022 and shall come into operation on ?????????

This Order revokes the provisions of The Hillingdon (Free Parking Places) (Disabled Persons) Traffic Order 2020 and any subsequent amendments to that Order.

Clarification

2. The prohibition imposed by this Order is in addition to and not in derogation of any restriction or prohibition imposed by any other enactment and any exemption from the provision of this Order is without prejudice to the provisions of any other enactment.

Interpretation

3. (1) In this Order, except where the context otherwise requires, the following expressions have the meanings hereby respectively assigned to them:

"Blue badge" has the same meaning as a Disabled persons badge.

"Civil Enforcement Officer" means a person appointed by or on behalf of the Council to supervise any parking place;

"Council" means the Council of the London Borough of Hillingdon;

"Disabled persons badge and "disabled person's vehicle" have the same meaning as in the Local Authorities' Traffic Orders (Exemptions for Disabled Persons) (England and Wales) Regulations 2000⁴;

"Enactment" means any enactment, whether public, general or local, and includes any order, by-law, rule, regulation, scheme or other instrument having effect by virtue of an enactment;

"Goods" means any goods of any kind whether animate or inanimate and includes postal packets of any description; and "delivering" and "collecting" in relation to any goods includes checking the goods for the purpose of their delivery or collection;

"Goods carrying vehicle" means a motor vehicle which is constructed or adapted for use for the carriage of goods or burden of any description, and is not drawing a trailer;

⁴ S.I. 2000/683

"Invalid carriage" has the same meaning as in Section 106 of the Road Traffic Regulation Act 1984;

"Immobilisation device" has the meaning given by section 104(9) of the Road Traffic Regulation Act 1984;

"Joint Committee" has the meaning given by Section 73(1) of the Road Traffic Act, 1991;

"Notice to Owner" or "Enforcement Notice" has the meaning given in Schedule 6 of the Road Traffic Act 1991;

"One-way street" means a highway in which the driving of vehicles otherwise than in one direction is prohibited;

"Owner" in relation to a vehicle means the person by whom such a vehicle is kept and used;

"Parking Adjudicator" has the same meaning as in Section 73 of the Road Traffic Act 1991;

"Parking space" means a space in a parking place referred to in Schedule 1, which is provided for the leaving of a vehicle;

"Parking place" means any area on a highway designated as a parking place by this Order;

"Passenger vehicle" means a motor vehicle (other than a motor cycle or invalid carriage) constructed or adapted solely for the carriage of not more than eight passengers (exclusive of the driver) and their effects and not drawing a trailer;

"Penalty charge" means the charge set by the Council under the provisions of the Road Traffic Act 1991 and following approval of the Secretary of State which is to be paid to the Council following the issue of a penalty charge notice and within 28 days of the issue of that notice;

"Penalty Charge Notice" shall be a written notice issued or served by a Civil Enforcement Officer pursuant to the provisions of section 66, 76 and 77 of the Road Traffic Act 1991;

"Permitted hours", in relation to a parking place, means the period specified at the beginning of the Schedule relating to that parking place;

"Reduced penalty charge" means the charge set by the Council under the provisions of the Road Traffic Act 1991 and following approval of the Secretary of State which is to be paid following the issue of a penalty charge notice within 14 days of the issue of that notice;

"Schedule" means a schedule to this Order;

(2) Any reference in this Order to any enactment shall be construed as a reference to that enactment as amended, applied, consolidated, re-enacted by or as having effect by virtue of any subsequent enactment.

(3) For the purpose of this Order a vehicle shall be regarded as displaying a disabled person's badge in the relevant position when it is so regarded for the purposes of Regulation 3 of the Local Authorities' Traffic Orders (Exemptions for Disabled Persons) (England and Wales) Regulations 2000⁵.

PART II - DESIGNATION OF PARKING PLACES

Designation of parking places

4. Each area on a highway comprising the length of carriageway of a street specified in column 2 of Schedules 1 & 2 unless otherwise so specified, bounded on one side of that length by the edge of carriageway and having a width throughout of 2 metres is designated as a parking place.

Vehicles for which parking places are designated

5. (1) Each parking place referred to in Schedules 1 & 2 may be used, subject to the provisions of this Order, for the leaving during the permitted hours of such vehicles as are passenger vehicles, goods carrying vehicles, the overall height of which does not exceed 2.30 metres, or the maximum gross weight of which does not exceed five tonnes; or invalid carriages.

Permits to be displayed on vehicles left in parking places

6. (1) At all times during which a vehicle is left in a parking place referred to in Schedule 1 during the permitted hours, the driver thereof shall cause to be displayed on the front or near side of the vehicle either a valid disabled person's badge or a valid permit which is specific to an individual vehicle and bay so that all the particulars are readily visible from the front or near side of the vehicle.

(2) Each parking place listed in Schedule 2 to this Order may be used, subject to the provisions of this Order, for the leaving during the permitted hours of such disabled persons' vehicles as are displaying in the relevant position a disabled person's badge;

⁵ S.I. 2000/683

Contraventions in parking places

7. If a vehicle is left in a parking place in Schedules 1 & 2 during the permitted hours without complying with the requirements of this Order, a contravention shall have occurred and a penalty charge shall be payable. A penalty charge notice showing the information required by the Road Traffic Act 1991 may then be issued by a Civil Enforcement Officer in accordance with the requirements of the Road Traffic Act, 1991.

Penalty Charge

8. (1) The penalty charge shall be in accordance with the instructions on that Penalty Charge Notice, which must state:-
 - (a) The grounds on which the Civil Enforcement Officer believes that a penalty charge is payable with respect to the vehicle;
 - (b) The amount of the penalty charge which is payable;
 - (c) That the penalty charge must be paid before the end of the period of 28 days beginning with the date of the notice;
 - (d) That if the penalty charge is paid before the end of the period of 14 days beginning with the date of the notice, the amount of the penalty charge will be reduced by the specified proportion;
 - (e) That if the penalty charge is not paid before the end of the 28 days period, a Notice to Owner or Enforcement Notice may be served by the Council on the person appearing to be the owner of the vehicle;
 - (f) The address to which payments of the penalty charge must be sent.
- (2) In sub section (1)(d) above "specified proportion" shall be 50% or such other proportion, as may be determined by the Council from time to time acting through the Joint Committee.
- (3) Where a Penalty Charge Notice has been attached to a vehicle, no person shall remove or interfere with the Penalty Charge Notice except by or under the authority of the owner or person in charge of the vehicle or a Civil Enforcement Officer.

Provided that nothing herein shall apply to a Civil Enforcement Officer, or a police constable in uniform or a person removing the vehicle in pursuance of an arrangement made by a police constable in uniform by or under regulations made in pursuance of powers contained in Section 99, 100, 101, 102, 104, 105 and 106 of the Road Traffic Regulation Act 1984.

Manner of payment of the penalty charge

9. (1) The penalty charge shall be paid to the Council in accordance with the instructions on that Notice not later than 4.00pm on the twenty eighth day following the day on which the penalty charge was incurred.
- (2) Provided that,
- (a) If the said twenty-eighth day falls upon a day on which the said Department is closed, the period within which payment of the said charge shall be made to the Council shall be extended until 4.00pm on the next full working day on which the said Department is open;
- (b) In the case of a reduced Penalty Charge, the fourteenth day from the date of the Notice. If the fourteenth day falls upon a day on which the said Department is closed, the period within which payment of the discounted penalty charge may be made to the Council shall be extended until 4.00pm on the next full working day on which the said Department is open.
- (3) If the penalty charge is not paid to the Council on or before the twenty eighth day in accordance with the provisions of Article 8(1) the Council shall be entitled to serve a Notice to Owner or Enforcement Notice in accordance with the provisions of Schedule 6 of the Road Traffic Act 1991.
- (4) Subject to paragraph (5) of this Article if the penalty charge is not paid within 28 days of the date upon which the Notice to Owner or Enforcement Notice is served the Council shall be entitled to issue a charge certificate and to charge a further sum of 50% of the penalty charge or such other sum as may be prescribed from time to time and shall be stated on the Notice to Owner or Enforcement Notice in addition to the penalty charge and may serve a charge certificate upon that person.
- (5) The person upon whom the Notice to Owner or Enforcement Notice is served shall be entitled to make representation to the Council and to a Parking Adjudicator appointed by the Joint Council in accordance with the provisions of section 72 and Schedule 6 of the Road Traffic Act 1991.

Immobilisation of vehicles in parking place

10. (1) Where a Civil Enforcement Officer is of the opinion that any of the provisions contained in Articles 15, 17, 18(3) and 19 of this Order have been contravened or not complied with in respect of a vehicle left in a parking place that Civil Enforcement Officer or another person acting under his direction may fix an immobilisation device to the vehicle in accordance with the provisions of section 69 of the Road Traffic Act 1991.
- (2) Where an immobilisation device has been fixed to a vehicle in accordance with Article 10(1) the person fixing the device shall also fix to the vehicle a notice:

(a) Indicating that such a device has been fixed to the vehicle and warning that no attempt should be made to drive it or otherwise put it in motion until it has been released from that device;

(b) Specifying the steps to be taken in order to secure its release and;

(c) Giving such other information as may be prescribed from time to time.

(3) The owner or person in charge of a vehicle to which an immobilisation device has been fixed in accordance with Article 10(1) may apply to be released from that device by or under the direction of a Civil Enforcement Officer.

(4) Subject to Article 10(3) a vehicle to which an immobilisation device has been fixed in accordance with Article 10(1) shall be released from that device on payment in any manner specified on the notice fixed to the vehicle pursuant to Article 10(2) of:-

(a) The penalty charge and;

(b) Such charge in respect of the release as may be specified by the Council.

(5) Any person removing or interfering with a notice fixed to a vehicle pursuant to Article 10(2) shall be guilty of an offence and liable on summary conviction to a fine, save where such removal or interference was carried out by or under the authority of the owner or person in charge of the vehicle or Civil Enforcement Officer.

(6) Any person who removes or attempts to remove an immobilisation device fixed to a vehicle pursuant to Article 10(1) shall be guilty of an offence and shall be liable on summary conviction to a fine not exceeding level 3 on the standard scale save where such removal is carried out by or under the direction of a Civil Enforcement Officer.

(7) The foregoing provisions of this Article shall not apply in relation to a vehicle if a current disabled person's badge is displayed on the vehicle.

(8) If a vehicle would have been exempted from the provisions of this Article by virtue of Article 10(7) but at the time it was parked it was not being used in accordance with the regulations under Section 21 Chronically Sick and Disabled Persons Act 1970 and in circumstances falling within Section 117(1)(2) Road Traffic Regulation Act 1984 the person in charge of the vehicle at that time shall be guilty of an offence and liable on summary conviction to a fine.

(9) The owner or person in charge of a vehicle who secures the release of an immobilisation device pursuant to Article 10(4) be entitled to make representations to the Council and have a right to appeal to a parking

adjudicator appointed by the Joint Committee in accordance with and in the circumstances specified in Sections 71 and 72 of the Road Traffic Act 1991.

Alteration of position of a vehicle in a parking place

11. Where any vehicle is standing in a parking place in contravention of the provisions of Article 15 of this Order, a Civil Enforcement Officer may alter or cause to be altered the position of the vehicle in order that its position shall comply with those provisions.

Removal of a vehicle from a parking place

12. (1) Where a Civil Enforcement Officer is of the opinion that any of the provisions contained in Article 15, 17, 18(3) or 19 of this Order have been contravened or not complied with in respect of a vehicle left in a parking place that Civil Enforcement Officer or person acting under his/her direction may remove or cause to be removed the vehicle from the parking place and, where it is so removed shall provide for the safe custody of the vehicle.
- (2) The Council shall be entitled to recover from the person responsible such charges in respect of the removal, storage and disposal of the vehicle, as it may prescribe from time to time.
- (3) The provisions of the Road Traffic Regulation Act 1984 as amended shall apply to the disposal of any vehicles removed by the Council pursuant to this Article.
- (4) The owner or person in charge of a vehicle who recovers a vehicle removed pursuant to this Article by payment of the Penalty Charge and such other charges as may be prescribed or receives payment of the proceeds of sale of the vehicle by the Council shall be entitled to make representations to the Council and have a right of appeal to a parking adjudicator appointed by the Joint Committee in accordance with the provisions of sections 71 and 72 of the Road Traffic Act 1991.

Movement of a vehicle in a parking place in an emergency

13. A police constable in uniform or a Civil Enforcement Officer may move or cause to be moved, in case of an emergency, to any place considered fit any vehicle left in a parking place.

PART III - SUPPLEMENTARY PROVISIONS

Restriction on the removal of notices

14. (1) Where a notice has been attached to a vehicle in accordance with the provisions of Article 7 of this Order, no person, not being the driver of the vehicle, a police constable in uniform, a Civil Enforcement Officer shall remove the notice from the vehicle unless authorised to do so by the driver.

(2) Provided that nothing herein shall apply to a Civil Enforcement Officer, police constable in uniform or person removing the vehicle in pursuance of an arrangement made by a police constable by or under the regulations in pursuance of powers contained in sections 99, 100, 101, 102, 104, 105 and 106 of the Road Traffic Regulation Act 1984.

Manner of standing in a parking place

15. Every vehicle left in a parking place in accordance with the foregoing provisions of this Order shall so stand:

(1) In the case of a parking place to which special provisions as to the manner of standing of a vehicle in that parking place are specified in column 2 of Schedules 1 & 2 as to be in accordance with those provisions;

(2) In the case of any other parking place -

(a) If the parking place is not in a one-way street, that the left or near-side of the vehicle is adjacent to the left-hand edge of the carriageway;

(b) That the distance between the edge of the carriageway and the nearest wheel is not more than 300 millimetres;

(3) In the case of a vehicle left in a parking place referred to in Schedules 1 & 2 that every part of the vehicle is within the limits of a parking bay.

Power to suspend the use of a parking place

16. (1) Any person duly authorised by the Council or the Commissioner of Police of the Metropolis may suspend the use of a parking place or any part thereof whenever he considers such suspension reasonably necessary;

(a) For the purpose of facilitating the movement of traffic or promoting its safety;

(b) For the purpose of any building operation, demolition or excavation adjacent to the parking place, the maintenance, improvement or reconstruction of the highway or the cleansing of gullies in or adjacent to the parking place, the laying, erection, alteration or repair in or adjacent to the parking place of any sewer or of any main, pipe or apparatus for the supply of gas, water or electricity or of any telecommunication system or the placing, maintenance or removal of any traffic sign;

(c) For the convenience of occupiers of premises adjacent to the parking place on any occasion of the removal of furniture to or from one office or dwelling-house adjacent to the parking place from or to a depository, another office or dwelling-house;

(d) On any occasion on which it is likely by reason of some special attraction that any street will be thronged or obstructed; or

(e) For the convenience of occupiers of premises adjacent to the parking place at times of weddings or funerals, or on other special occasions.

(2) A police constable in uniform may suspend for not longer than twenty-four hours the use of a parking place or any part thereof whenever he considers such suspension reasonably necessary for the purpose of facilitating the movement of traffic or promoting its safety.

(3) Any person or police constable suspending the use of a parking place or any part thereof in accordance with the provisions of paragraph (1) or, as the case may be, paragraph (2) of this Article shall thereupon place or cause to be placed in or adjacent to any part of that parking space which is not a parking bay and the use of which is suspended a traffic sign indicating that waiting by vehicles is prohibited.

(4) No person shall cause or permit a vehicle to wait:

(a) In any part of a parking place not being a parking bay during such period as there is in or adjacent to that part of the parking place a traffic sign placed in pursuance of paragraph (3) of this Article:

Provided that nothing in this paragraph shall apply:

(i) In respect of any vehicle being used for fire brigade, ambulance or police purposes or any vehicle which is waiting for any reason specified in Article 18(1)(b), (d) or (e); or

(ii) To anything done with the permission of the person suspending the use of the parking place or part thereof in pursuance of paragraph (1) of this Article or a police constable in uniform.

Restriction on the use of a parking place

17. (1) During the permitted hours no person shall use any parking place or any vehicle while it is in a parking place in connection with the sale or offering or exposing for sale of any goods to any person in or near the parking place or in connection with the selling or offering for sale of his skill in handicraft or his service in any other capacity:

Provided that nothing in this Article shall prevent the sale of goods from a vehicle -

(a) If the vehicle is a passenger vehicle, a goods carrying vehicle, a motor cycle or an invalid carriage and the goods are immediately delivered at or taken into premises adjacent to the vehicle from which the sale is effected; or

(b) If the vehicle is one to which the provisions of Article 18(1)(h) or (i) apply.

Restriction on waiting by a vehicle in a parking place

18. (1) Notwithstanding the foregoing provisions of this Order any vehicle may wait during the permitted hours in any part of a parking place if the use of that part has not been suspended and if:

(a) The vehicle is waiting for a period not exceeding two minutes, or such longer period a Civil Enforcement Officer may approve, to enable a person to board or alight from the vehicle or load or unload therefore his personal luggage;

Provided that if the said person is a person suffering from any disability or injury which seriously impairs their ability to walk, or who is blind, the vehicle may wait for as long as may be necessary to enable that person to board or alight from the vehicle or load or unload therefore their personal luggage;

(b) The vehicle is waiting owing to the driver being prevented from proceeding by circumstances beyond his/her control or to such waiting being necessary in order to avoid an accident;

(c) The vehicle is being used for fire brigade, ambulance or police purposes or, not being a passenger vehicle, is being used in the service of a local authority in pursuance of statutory powers or duties provided that in all the circumstances it is reasonably necessary in the exercise of such powers or in the performance of such duties for the vehicle to wait in the place in which it is waiting;

(d) The vehicle is waiting only for so long as may be necessary to enable it to be used in connected with the removal of any obstruction to traffic;

(e) The vehicle is waiting:

(i) While postal packets addressed to premises adjacent to the parking place in which the vehicle is waiting are being unloaded from the vehicle or, having been unloaded therefore, are being delivered; or

(ii) While postal packets are being collected for loading on the vehicle from premises or posting boxes adjacent to the parking place in which the vehicle is waiting or, having been so collected, are being loaded thereon;

(f) The vehicle not being a passenger vehicle is waiting only for so long as may be reasonably necessary to enable it to be used for any purpose specified in Article 18(1)(b);

(g) The vehicle is in actual use in connection with the removal of furniture to or from one office or dwelling house adjacent to the parking place from or to a depository, another office or dwelling house;

(h) In any other case the commercial vehicle is waiting for the purpose of delivering or collecting goods or loading or unloading the vehicle at premises adjacent to the parking place in which the vehicle is waiting and the vehicle does not wait for a period exceeding twenty minutes or for such longer period as a police constable in uniform, or a Civil Enforcement Officer may approve; or

(i) The vehicle is waiting otherwise than in a parking bay or a parking space if goods are being sold or offered or exposed for sale from the vehicle by a person who is licensed by the Council to sell goods from a stationary vehicle on a pitch situated in a parking place.

(2) Except as provided by this Order, the driver or person in charge of a vehicle shall not cause or permit a vehicle to wait in a parking place during the permitted hours.

(3) Nothing in the foregoing provisions of this Order shall be taken as authorising anything which would be a contravention of any Regulations made or having effect as if made under section 25 of the Road Traffic Regulation Act 1984.

Manner of waiting in a parking place

19. No person shall cause or permit a vehicle to wait in a parking place by virtue of the provisions of paragraph (1)(e),(f), (g),(h), or (i) of the last preceding Article otherwise than:

(a) In the case of a parking place in relation to which special provisions as to the manner of standing of a vehicle in that parking place are specified in column 2 of Schedules 1 & 2 so that the vehicle shall stand:

(i) Unless the length of the vehicle precludes compliance with this sub-paragraph, in accordance with those provisions and so that every part of the vehicle is within the limits of the parking place; or

(ii) If the length of the vehicle does preclude compliance with the last preceding sub-paragraph so that the longitudinal axis of the vehicle is parallel to the edge of the carriageway nearest to the vehicle and the

distance between the said edge and the nearest wheel of the vehicle is not more than 300 millimetres; and

(b) In the case of any other parking place, so that the longitudinal axis of the vehicle is parallel to the edge of the carriageway nearest to the vehicle and the distance between the said edge and the nearest wheel is not more than 300 millimetres; and

(c) So that no part of the vehicle obstructs any vehicular means of ingress to or egress from any premises adjacent to the side of the road on which the vehicle is waiting.

For the purpose of the last foregoing sub-paragraph, the expression "premises" shall not include any premises to or from which any furniture is being removed by virtue of the provisions of paragraph (1)(g) of the last preceding Article or to or from which goods are being delivered or collected by virtue of paragraph (1)(h) of that Article.

Installation and placing of signs, etc.

20. The Council shall:

(a) Cause the limits of each parking place, of each parking bay and of each parking space to be indicated on the carriageway by placing and maintaining thereon traffic signs of any size, colour and type prescribed or authorised under section 64 of the Road Traffic Regulation Act 1984; and

(b) Carry out such other work as is reasonably required for the purposes of the satisfactory operation of the parking place.

Dated this the ??? day of ????????????

PERRY SCOTT,
Corporate Director Place Directorate

SCHEDULE 1

DISABLED PERSONS PARKING BAYS

In relation to a parking place specified in this schedule tabulated below, the expression "permitted hours" means 'at any time'. Parking places in respect of which only a disabled person's vehicle displaying a valid disabled persons badge may be left during the permitted hours or a permit specific to parking place.

SCHEDULE 1

ADDRESS	LOCATION	Area	Details	No. of bays	Traffic Order Permit No.
ABBOTSWOOD WAY	ABBOTSWOOD WAY	Hayes	the northeast side, from a point 1 metre south east of the common boundary of Nos 165 to 171 and 156 to 164 Abbotswood Way, to a point 5.6 metres northwest of said boundary.	1	259
ACACIA AVENUE	ACACIA AVENUE	Hayes	Northeast side, from a point in line with the common boundary of Nos. 47 and 49 Acacia Avenue, northwestwards for a distance of 6 metres.	1	833
ACACIA AVENUE	ACACIA AVENUE	Ruislip	The northwest side, from a point in line with the common boundary of Nos. 28 and 28a Acacia Avenue for a distance of 6.6 metres southwestwards.	1	271
ACRE WAY	ACRE WAY	Northwood	The south east side, from a point 3 metres north east of the common boundary of Nos 22 and 24 Acre Way to a point 3 metres south west of said common boundary.	1	396
ADDISON WAY	ADDISON WAY	Northwood	The Northwest side, from a point in line with the common boundary of Nos. 13 & 15 Addison Way for a distance of 4.5 metres northeastwards.	1	19

SCHEDULE 1					
ADDRESS	LOCATION	Area	Details	No. of bays	Traffic Order Permit No.
ALBERT ROAD	ALBERT ROAD	West Drayton	The west side, between points in line with the northern and southern boundaries of No. 37 Albert Road.	1	13
ALBION ROAD	ALBION ROAD	West Drayton	The southwest side, from a point 1 metre northwest of a point in line with the front wall of No. 27 Albion Road for a distance of 5 metres northwestwards.	1	43
ALBION ROAD	ALBION ROAD	Hayes	The south east side, from the common boundary of Nos 32 and 34 Albion Road for a distance of 6 metres northeastwards.	1	261
ALBION ROAD	ALBION ROAD	Hayes	The northwest side, from a point in line with the common boundary of Nos. 57 & 59 Albion Road for a distance of 5 metres southwestwards.	1	5
ALBION ROAD	ALBION ROAD	Hayes	The northwest side, between the northeastern and south western boundaries of No. 61 Albion Road.	1	262
ANGUS DRIVE	ANGUS DRIVE	Ruislip	The southeast side, from a point 1 metre northeast of the common boundary of Nos. 35 and 37 Angus Drive for a distance of 5 metres northeastwards.	1	287

SCHEDULE 1					
ADDRESS	LOCATION	Area	Details	No. of bays	Traffic Order Permit No.
APPLEDORE AVENUE	APPLEDORE AVENUE	Ruislip	Southwest side, from a point 0.3 metres northwest of the common boundary of Nos. 4 and 6 Appledore Avenue, northwestwards to a point in line with common boundary of Nos. 2 and 4 Appledore Avenue.	1	949
APPLEDORE AVENUE	APPLEDORE AVENUE	Ruislip	The northeast side, from a point in line with the common boundary of Nos. 29 & 31 Appledore Avenue for a distance of 5.3 metres southeastwards (1.3 metres on footway).	1	82
APPLEDORE AVENUE	APPLEDORE AVENUE	Ruislip	The northeast side between points common boundaries 33 and 35 & 35 and 37 Appledore Ave - 1/2 on footway	1	14
APPLE TREE AVENUE	APPLE TREE AVENUE	Hillingdon	Southwest side, the layby outside Nos. 55 and 57 Apple Tree Avenue, from a point in line with the northwestern extent of the said lay-by, southeastwards for a distance of 4.5 metres.		934
ARMSTRONG CLOSE	ARMSTRONG CLOSE	Eastcote	The East side, From the northern extremity of Armstrong Close, south wards for a distance of 6.6 metres(at 90° to the northern kerbline).	1	1

SCHEDULE 1					
ADDRESS	LOCATION	Area	Details	No. of bays	Traffic Order Permit No.
ASHBURTON ROAD	ASHBURTON ROAD	Ruislip	Southwest side, from a point 5.5 metres northwest of the common boundary of Nos. 2 and 4a Ashburton Road, northwestwards for a distance of 5.5 metres.	1	253
ASHDOWN ROAD	ASHDOWN ROAD	Uxbridge	North side, from a point opposite a point 1.6 metres west of the eastern flank wall of No. 43 Ashdown Road, westwards for a distance of 6 metres.	1	816
ASHDOWN ROAD	ASHDOWN ROAD	Uxbridge	North side, from a point in line with the western flank wall of No. 109 Charnwood Road, eastwards for a distance of 6.1 metres.	1	889
ASH GROVE	ASH GROVE	Harefield	Northeast side, from a point 2 metres northwest of the common boundary of Nos. 134 & 136/138 Ash Grove for a distance of 5.5 metres northwestwards	1	632
ASH GROVE	ASH GROVE	Harefield	The northeast side Between a point in line with the southern boundary of No. 4 Ash Grove and a point 6.6 metres southwards.	1	18
AURIOL DRIVE	AURIOL DRIVE	Hillingdon	The north west side, from 2 metres south west of a point opposite the northeastern boundary of Nos 20, 22 and 24 Auriol	1	264

SCHEDULE 1					
ADDRESS	LOCATION	Area	Details	No. of bays	Traffic Order Permit No.
			Drive, southwestwards for a distance of 6 metres.		
AURIOL DRIVE	AURIOL DRIVE	Hillingdon	The north west side, from 8 metres south west of a point opposite the northeastern boundary of Nos 20, 22 and 24 Auriol Drive, southwestwards for a distance of 6 metres.	1	265
BALMORAL DRIVE	BALMORAL DRIVE	Hayes	The south west side, between the north western and south eastern boundaries of No. 97 Balmoral Drive.(on footway)	1	267
BARDEN CLOSE	BARDEN CLOSE	Harefield	<p>Northwest side, from a point in line with the southwestern kerbline of the layby outside Nos. 15-17 Barden Close, northeastwards for a distance of 2.5 metres with a length of 5 metres.</p> <p>SPECIAL MANNER OF STANDING: Vehicles to park with the front or rear wheels nearest the northwestern edge of the carriageway.</p>	1	939

SCHEDULE 1					
ADDRESS	LOCATION	Area	Details	No. of bays	Traffic Order Permit No.
BARNSFIELD PLACE	BARNSFIELD PLACE	Uxbridge	East to west arm, north side, from a point 1.1 metres west of the eastern flank wall of Nos. 1 to 23 Barnfield Place, westwards for a distance of 5.5 metres	1	202
BARNSTAPLE ROAD	BARNSTAPLE ROAD	Ruislip	Southwest side, from a point in line with the common boundary of Nos. 40 and 42 Barnstaple Road, southeastwards for a distance of 5 metres.	1	947
BARRA HALL ROAD	BARRA HALL ROAD	Hayes	Southeast side, from a point in line with the common boundary of Nos. 20 and 22 Barra Hall Road, southwestwards for a distance of 6 metres.	1	231
BARRA HALL ROAD	BARRA HALL ROAD	Hayes	The south east side From a point in line with the southern boundary of Nos. 44/46 Barra Hall road southwards for a distance of 6.6 metres	1	20
BARTRAM CLOSE	BARTRAM CLOSE	Hillingdon	The south west side, from a point 10 metres south east of the south eastern kerbline of Lees Road south eastwards for a distance of 6 metres.	1	268

SCHEDULE 1					
ADDRESS	LOCATION	Area	Details	No. of bays	Traffic Order Permit No.
BARTRAM CLOSE	BARTRAM CLOSE	Hillingdon	The southwest side, from a point in line with the southeastern flank wall of Nos. 6 & 8 Bartram Close for a distance of 6.6 metres northwestwards.	1	111
BARTRAM CLOSE	BARTRAM CLOSE	Hillingdon	Northwest side, from a point 0.8 metres southwest of a point in line with the northeastern flank wall of Nos.18/20 Bartram Close for a distance of 2.1 metres southwestwards (90 degrees to kerbline)	1	634
BARTRAM CLOSE	BARTRAM CLOSE	Hillingdon	The north east side, between the north western and south eastern boundaries of No. 25/27 Bartram Close.	1	2
BAXTER CLOSE	BAXTER CLOSE	Hillingdon	Southeast side, from a point 2 metres north of the southern extent of public highway for a distance of 5.5 metres northwards.	1	635
BEDFORD AVENUE	BEDFORD AVENUE	Hayes	The southeast side, from a point in line with the common boundary of Nos. 6 & 7 Bedford Avenue for a distance of 5 metres northeastwards (1/2 on footway).	1	500

SCHEDULE 1

ADDRESS	LOCATION	Area	Details	No. of bays	Traffic Order Permit No.
BEDFORD AVENUE	BEDFORD AVENUE	Hayes	Northwest side, from a point in line with common boundary of Nos. 66 and 67 Bedford Avenue, northeastwards for a distance of 5.3 metres.	1	905
BEDFORD AVENUE	BEDFORD AVENUE	Hayes	The northwest side, from a point in line with the common boundary of Nos. 71 & 72 Bedford Avenue for a distance of 5.2 metres northeastwards (1/2 on footway)	1	499
BEDFORD AVENUE	BEDFORD AVENUE	Hayes	The north west side, between the south western and north eastern boundaries of No. 76 Bedford Avenue(1/2 on footway).	1	3
BEDFORD AVENUE	BEDFORD AVENUE	Hayes	Northwest side, from a point in line with the common boundary of Nos. 46 and 47 Bedford Avenue, northeastwards for a distance of 5.5 metres.	1	823
BEDFORD AVENUE	BEDFORD AVENUE	Hayes	Northeast side, from a point in line with the southeastern boundary of No. 95 Bedford Avenue, southeastwards for a distance of 2.5 metres with a bay length extending southwestwards for a distance of 5 metres. SPECIAL MANNER OF STANDING: Positioned at an angle of 90 degrees to the	1	252

SCHEDULE 1

ADDRESS	LOCATION	Area	Details	No. of bays	Traffic Order Permit No.
			northeastern kerbline with the front of rear wheels of the vehicle closest to the northeastern edge of the carriageway.		
BEDFORD AVENUE	BEDFORD AVENUE	Hayes	The southeast side between points in line with the common boundaries of 102 and 103 & 103 and 104 Bedford Avenue. (1/2 on footway)	1	22
BEDFORD AVENUE	BEDFORD AVENUE	Hayes	Southeast side, from a point in line with the common boundary of Nos. 105 and 106 Bedford Avenue, southwestwards for a distance of 5.4 metres.	1	906
BEDFORD AVENUE	BEDFORD AVENUE	Hayes	The south eastern side, between the northeastern and southwestern boundaries of No. 120 Bedford Avenue. (1/2 on footway)	1	25
BEDFORD AVENUE	BEDFORD AVENUE	Hayes	The south eastern side, between the northeastern and southwestern boundaries of No. 123 Bedford Avenue. (1/2 on footway)	1	270
BEDFORD ROAD	BEDFORD ROAD	Ruislip	Northwest side, from a point in line with the common boundary of Nos. 90 & 92 Bedford Road for a distance of 6 metres	1	923

SCHEDULE 1

ADDRESS	LOCATION	Area	Details	No. of bays	Traffic Order Permit No.
			northeastwards		
BEECHWOOD AVENUE	BEECHWOOD AVENUE	Uxbridge	South side, from a point 4.5 metres east of the common boundary of Nos. 1 & 3 Beechwood Avenue for a distance of 5.5 metres eastwards	1	636
BEECHWOOD AVENUE	BEECHWOOD AVENUE	Uxbridge	Northwest side, from a point 0.8 metres northeast of the common boundary of Nos. 8 and 10 Beechwood Avenue, northeastwards for a distance of 6 metres.	1	209
BELMORE AVENUE	BELMORE AVENUE	Hayes	The southwest side between points in line with the common boundaries of 2 and 4 & 4 and 6 Belmore Avenue.	1	26
BELMORE AVENUE	BELMORE AVENUE	Hayes	The southwest side, from a point in line with the common boundary of Nos.16 & 18 Belmore Avenue for a distance of 5.5 metres southeastwards (1.5 metres on footway)	1	236
BEMBRIDGE GARDENS	BEMBRIDGE GARDENS	Ruislip	East side, from a point 13 metres south of the southern kerbline of Chichester Avenue, southwards for a distance of 5.5 metres.	1	954

SCHEDULE 1					
ADDRESS	LOCATION	Area	Details	No. of bays	Traffic Order Permit No.
BEMPTON DRIVE	BEMPTON DRIVE	Ruislip	Northeast side, from a point 0.9 metres northwest of the common boundary of Nos. 5 and 7 Bempton Drive, northwestwards for a distance of 5.5 metres.	1	965
BEMPTON DRIVE	BEMPTON DRIVE	Ruislip	Northeast side, from a point 0.2 metres northwest of the common boundary of Nos. 29 and 31 Bempton Drive, southeastwards for a distance of 5.3 metres.	1	254
BENNETT CLOSE	BENNETT CLOSE	Northwood	The northwest side, from a point 5.2 metres southeast of the southeastern flank wall of nos. 2 & 4 for a distance of 4.5 metres northeastwards.	1	260
BERBERIS WALK	BERBERIS WALK	West Drayton	In the parking area fronting No. 1 Berberis Walk. North side, from a point in line with the eastern kerbline of the parking area, westwards for a distance of 4.8 metres with a width throughout of 2.5 metres (at 90° to the western kerbline).	1	988
BERBERIS WALK	BERBERIS WALK	West Drayton	In the parking area fronting No. 1 Berberis Walk. North side, starting from a point 2.5 metres south of the northern kerbline of the	1	922

SCHEDULE 1					
ADDRESS	LOCATION	Area	Details	No. of bays	Traffic Order Permit No.
			said parking area, from a point in line with the eastern kerbline of the parking area, westwards for a distance of 4.8 metres with a width throughout of 2.5 metres (at 90° to the western kerbline).		
BERKELEY CLOSE	BERKELEY CLOSE	Ruislip	The south west side from the common boundary of Nos. 53/54 and 55/56 Berkeley Close southeastwards for a distance of 5.5 metres.	1	801
BERKELEY CLOSE	BERKELEY CLOSE	Ruislip	Southwest side, from a point 0.5 metres southeast of a point in line with the common boundaries of Nos. 61/62 & 63/64 Berkeley Close for a distance of 5.5 metres northwestwards	1	909
BESSINGBY ROAD	BESSINGBY ROAD	Ruislip	Southeast side, from a point 10 metres northeast of the northeastern kerbline of Victoria Road, northeastwards for a distance of 6 metres.	1	866
BEVERLEY ROAD	BEVERLEY ROAD	Ruislip	Northeast side, from a point in line with the common boundary of Nos. 85 and 87 Beverley Road, northwestwards for a distance of 5.5 metres.	1	885

SCHEDULE 1					
ADDRESS	LOCATION	Area	Details	No. of bays	Traffic Order Permit No.
BEVERLEY ROAD	BEVERLEY ROAD	Ruislip	The northeast side, between the common boundary of Nos. 167 and 169 Beverley Road and a point 6 metres north westwards.	1	6
BIDEFORD ROAD	BIDEFORD ROAD	Ruislip	The northeast side, between the common boundaries of Nos. 9 and 11 and Nos. 11 and 13 Bideford Road.	1	308
BIDEFORD ROAD	BIDEFORD ROAD	Ruislip	The northeast side, between the common boundaries of Nos. 78 and 80 and Nos. 80 and 82 Bideford Road.	1	314
BIRCHWAY	BIRCHWAY	Hayes	Southwest side, from a point in line with the southeastern flank wall of No. 68 Birchway, northwestwards for a distance of 6 metres.	1	895
BLYTH ROAD	BLYTH ROAD	Hayes	The north side, between the eastern flank wall of No. 47 Blyth Road and a point 6.6 metres westwards.	1	7
BLYTH ROAD	BLYTH ROAD	Hayes	The north side, from a point 0.9 metres west of the common boundary of Nos. 53 and 55 Blyth Road for a distance of 6.6 metres westwards.	1	27

SCHEDULE 1					
ADDRESS	LOCATION	Area	Details	No. of bays	Traffic Order Permit No.
BLYTH ROAD	BLYTH ROAD	Hayes	The north side, between points in line with the eastern and western boundaries of Nos. 137 to 213 Blyth Road, Hayes	1	34
BOTWELL COMMON ROAD	BOTWELL COMMON ROAD	Hayes	Northeast side, from a point in line with the common boundary of Nos. 52 and 54 Botwell Common Road, southeastwards for a distance of 6 metres.	1	859
BOTWELL COMMON ROAD	BOTWELL COMMON ROAD	Hayes	Northeast side, from a point 2.2 metres southeast of the northwestern flank wall of No. 96 Botwell Common Road, southeastwards for a distance of 6 metres.	1	868
BOTWELL CRESCENT	BOTWELL CRESCENT	Hayes	<p>Southeast side, from a point in line with the common boundary of Nos. 26 & 28 and 30 & 32 Botwell Crescent, southwestwards for a distance of 6 metres</p> <p>SPECIAL MANNER OF STANDING: Vehicles to park with 2 wheels 0.9 metres on the footway.</p>	1	207
BOTWELL LANE	BOTWELL LANE	Hayes	Northeast side, from a point 57.6 metres northwest of the northwestern flank wall of No. 18 Botwell Lane, northwestwards for a distance of 6 metres.	1	258

SCHEDULE 1					
ADDRESS	LOCATION	Area	Details	No. of bays	Traffic Order Permit No.
BOURNE AVENUE	NEVIN HOUSE	Hayes	Southern side, from a point in line with the western boundary of No. 6 Nevin House for a distance of 5.5 metres eastwards	1	637
BOURNE AVENUE	NEVIN HOUSE	Hayes	(Access road behind Nevin House) - South side, from a point 12.6 metres west of the eastern flank wall of No. 1 Nevin House, westwards for a distance of 5 metres.	1	200
BOURNE AVENUE	BOURNE AVENUE	Ruislip	The southwest side, Between points in line with the northern and southern boundaries of No. 18 Bourne Avenue.	1	36
BOURNE AVENUE	EDWARDS AVENUE	Ruislip	The north west side, from a point 10 metres south west of the south western kerbline of Bourne Avenue for a distance of 6 metres south westwards.	1	275
BRACKENHILL	VICTORIA ROAD	Ruislip	The northwest side of the Victoria Road service road from a point 15 metres northeast of the northeastern kerbline of Princes Way for a distance of 5 metres northeastwards	1	269
BRACKENHILL	VICTORIA ROAD	Ruislip	The northwest side of the Victoria Road service road from a point 20 metres northeast of the northeastern kerbline of	1	272

SCHEDULE 1

ADDRESS	LOCATION	Area	Details	No. of bays	Traffic Order Permit No.
			Princes Way for a distance of 6.6 metres northeastwards.		
BRANDVILLE ROAD	BRANDVILLE ROAD	West Drayton	Southwest side, from a point 0.5 metres southeast of the common boundary of Nos. 6 and 8 Brandville Road, northwestwards for a distance of 4.5 metres.	1	929
BRANDVILLE ROAD	BRANDVILLE ROAD	West Drayton	The west side, between points in line with the northern and southern boundaries of No. 28 Brandville Road.	1	37
BRAYBOURNE CLOSE	BRAYBOURNE CLOSE	Uxbridge	The south west side, Between a point in line with the common boundary of Nos. 1 and 2 and the common boundary of Nos. 3 and 4 Braybourne Close.	1	38
BRAYBOURNE CLOSE	BRAYBOURNE CLOSE	Uxbridge	The north west side, Between a point in line with the common boundary of Nos. 33 and 34 and the common boundary of Nos. 34 and 35 Braybourne Close.	1	39
BRAYBOURNE CLOSE	BRAYBOURNE CLOSE	Uxbridge	The east side, Between a point in line with the common boundary of Nos. 82 and the northern boundary of No. 83 Braybourne Close.	1	42

SCHEDULE 1

ADDRESS	LOCATION	Area	Details	No. of bays	Traffic Order Permit No.
BRAYBOURNE CLOSE	BRAYBOURNE CLOSE	Uxbridge	Southeast side, from a point in line with the northeastern extremity of the layby northwest of Nos. 128 to 136 Braybourne Close, southwestwards for a distance of 5 metres.	1	952
BRICKETT CLOSE	BRICKETT CLOSE	Ruislip	Northwest side, from a point 4.2 metres southwest of a point in line with the southwestern boundary of No. 8 Brickett Close for a distance of 2.5 metres south-westwards (90 degrees to the kerb)	1	638
BRICKETT CLOSE	BRICKETT CLOSE	Ruislip	Northwest side, from a point 2 metres southwest of the southwestern boundary of No. 26 Brickett Close, northeastwards for a distance of 5.5 metres.	1	963
BROADWATER GARDENS	BROADWATER GARDENS	Harefield	The east side, from a point in line with the common boundary of Nos. 25/27 & 29/31 Broadwater Gardens for a distance of 5 metres southwards (0.7 metres on footway)	1	278
BRYONY CLOSE	BRYONY CLOSE	Hillingdon	The east side Between a point in line with the northern boundary of No. 20 Bryony Close and a point 3.5 metres north of the	1	45/46

SCHEDULE 1					
ADDRESS	LOCATION	Area	Details	No. of bays	Traffic Order Permit No.
			southern boundary of No. 21 Bryony Close.		
BRYONY CLOSE	BRYONY CLOSE	Hillingdon	Northeast to southwest arm, southeast side, from a point 2.4 metres southwest of the common boundary of Nos. 19 and 20 Bryony Close, northeastwards for a distance of 8.5 metres.	1	981
BUCKINGHAM GROVE	BUCKINGHAM GROVE	Hillingdon	The east side, between a point in line with the common boundary Nos. 12 and 14 Buckingham Grove and a point 3.6 metres southwards(90 degrees)	1	48
BULLRUSH GROVE	BULLRUSH GROVE	Cowley	the northeast side, between a point 2.3 metres north of the common boundary of Nos. 6 and 7 Bullrush Grove, for a distance of 5.5 metres north westwards.	1	28
BURNESS CLOSE	BURNESS CLOSE	Uxbridge	The west side Between points in line with the southern and northern boundaries of No. 22 Burness Close.	1	50
BUSHEY ROAD	BUSHEY ROAD	Hayes	The southeast side, between the northeastern and southwestern boundaries of No. 15 Bushey Road.	1	280

SCHEDULE 1

ADDRESS	LOCATION	Area	Details	No. of bays	Traffic Order Permit No.
CAMDEN AVENUE	CAMDEN AVENUE	Hayes	Southwest side, from a point in line with the common boundary of Nos. 54 and 56 Camden Avenue, northeastwards for a distance of 5.5 metres. SPECIAL MANNER OF STANDING - Vehicles permitted to park with two wheels 1 metre on the footway.	1	881
CARDINAL ROAD	CARDINAL ROAD	Eastcote	Northeast side, from a point 0.2 metres southeast of the common boundary of Nos. 117 and 119 Cardinal Road, southeastwards for a distance 4.5 metres.	1	204
CASTLETON ROAD	CASTLETON ROAD	Eastcote	The southeast side, from a point in line with the common boundary of Nos. 56 & 58 Castleton Road for a distance of 5 metres southwestwards.	1	494
CAVENDISH AVENUE	CAVENDISH AVENUE	Ruislip	The northwest side between points in line with the common boundaries of 9 and 11 & 11 and 13 Cavendish Avenue.	1	54
CAVENDISH CLOSE	CAVENDISH CLOSE	Hayes	The north side between a point in line with the common boundary of Nos. 7/8 and 9/10 Cavendish Close and a point 3 metres westwards(at 90° to kerblne)	1	405

SCHEDULE 1					
ADDRESS	LOCATION	Area	Details	No. of bays	Traffic Order Permit No.
CEDAR AVENUE	CEDAR AVENUE	West Drayton	The northwest side, from a point in line with the common boundary of Nos. 7 and 9 Cedar Avenue, southwestwards for a distance of 5.3 metres.	1	819
CHAMBERLAIN WAY	CHAMBERLAIN WAY	Pinner	Northwest side, from a point 1.7 metres northeast of a point in line with the common boundary of Nos. 3 & 5 Chamberlain Way for a distance of 5 metres northeastwards.	1	639
CHARNWOOD ROAD	CHARNWOOD ROAD	Hillingdon	South side, from a point in line with the common boundary of Nos. 29 and 31 Charnwood Road, eastwards for a distance of 6 metres.	1	846
CHARNWOOD ROAD	CHARNWOOD ROAD	Hillingdon	South side, from a point 1.1 metres west of the common boundary of Nos. 59 and 61 Charnwood Road, westwards for a distance of 5 metres.	1	899
CHARVILLE LANE	CHARVILLE LANE	Hayes	North side of the service road fronting Nos. 41 to 69 Charville Lane, from a point 1 metre east of the common boundary of Nos. 45 and 47 Charville Lane, eastwards for a distance of 5.5 metres.	1	838

SCHEDULE 1

ADDRESS	LOCATION	Area	Details	No. of bays	Traffic Order Permit No.
CHESIL WAY	CHESIL WAY	Hayes	The north side, from a point in line with the common boundary of Nos. 10 and 12 Chesil way for a distance of 6.6 metres north eastwards.	1	53
CHESTNUT CLOSE	CHESTNUT CLOSE	Hayes	The north east side, betwvn the common boundaries of Nos. 11 and 13 and Nos. 13 and 15 Chestnut Close.(1/2 on footway)	1	406
CHURCHILL AVENUE	CHURCHILL AVENUE	Hillingdon	Southern side of the northern most east-west arm of Churchill Avenue, from a point 3 metres east of the common boundary of Nos. 30 & 32 Churchill Avenue for a distance of 5.5 metres eastwards	1	910
CHURCHILL AVENUE	CHURCHILL AVENUE	Hillingdon	South side, from a point in line with common boundary of Nos. 42 and 44 Churchill Avenue, eastwards for a distance of 5.5 metres.	1	930
CHURCH HILL	CHURCH HILL	Harefield	The west side Between a point in line with the common boundary of Nos. 1 and 2 Grove Cottages and a point 5 metres northwards	1	56
CHURCH ROAD	CHURCH ROAD	West Drayton	Southwest side, from a point in line with the common boundary of Nos. 59 and 61	1	856

SCHEDULE 1					
ADDRESS	LOCATION	Area	Details	No. of bays	Traffic Order Permit No.
			Church Road, northwestwards for a distance of 5.5 metres.		
CLASSON CLOSE	CLASSON CLOSE	West Drayton	The north side Between points in line with the eastern and western boundaries of Nos. 1 to 5 Classon Close.	1	58
CLAYTON ROAD	CLAYTON ROAD	Hayes	The south west side, between a point 3 metres north west of the common boundary of Nos. 50 and 52 Clayton Road and a point 2 metres south east of said boundary.	1	399
CLEAVE AVENUE	CLEAVE AVENUE	Hayes	Northeast side, from a point in line with the common boundary of Nos. 103 and 105 Cleave Avenue, northwestwards for a distance of 5.5 metres.	1	229
CLIVESDALE DRIVE	CLIVESDALE DRIVE	Hayes	The northwest side of Clivesdale Drive from a point 1.4 metres southwest of the front wall of No. 4 Clivesdale Drive for a distance of 5.5 metres northeastwards	1	492
CLYFFORD ROAD	CLYFFORD ROAD	Ruislip	The south side, between a point in line with the common boundary of Nos. 29 and 31 and 5 metres westwards.	1	59

SCHEDULE 1

ADDRESS	LOCATION	Area	Details	No. of bays	Traffic Order Permit No.
CLYFFORD ROAD	CLYFFORD ROAD	Ruislip	The south east side, between points in line with the common boundaries of Nos. 85 and 87 and Nos 87 and 89 Clyfford Road.	1	62
CLYFFORD ROAD	CLYFFORD ROAD	Ruislip	The southeast side, between points in line with the common boundaries of 107 and 109 & 109 and 111 Clyfford Road.	1	60
CLYFFORD ROAD	CLYFFORD ROAD	Ruislip	Northwest side, from a point 5 metres northeast of the common boundary of Nos. 108 & 110 and No. 112 Clyfford Road, northeastwards for a distance of 6 metres.	1	822
CLYFFORD ROAD	CLYFFORD ROAD	Ruislip	Northwest side, from a point in line with the common boundary of Nos. 112 & 114 Clyfford Road for a distance of 5.5 metres southwestwards.	1	640
CLYFFORD ROAD	CLYFFORD ROAD	Ruislip	Northwest side, from a point 1.5 metres northeast of the common boundary of Nos. 124 & 126 and No. 128 Clyfford Road, northeastwards for a distance of 5 metres.	1	850
COBDEN CLOSE	COBDEN CLOSE	Uxbridge	The west side, Between the common boundary of No. 92 and 94 Cobden Close and the southern boundary of Nos. 96/98 Cobden Close	1	10

SCHEDULE 1					
ADDRESS	LOCATION	Area	Details	No. of bays	Traffic Order Permit No.
COLERIDGE WAY	COLERIDGE WAY	West Drayton	South side, from a point 1 metre west of the western flank wall of No. 17, westwards for a distance of 5.5 metres.	1	962
COLERIDGE WAY	COLERIDGE WAY	West Drayton	South side, from a point 0.5 metres east of the common boundary of Nos. 67 and Nos. 47, 49 & 65 Coleridge Way, eastwards for a distance of 6 metres.	1	897
COLLINGWOOD ROAD	COLLINGWOOD ROAD	Hillingdon	Southwest side, from a point in line with the common boundary of Nos. 131 and 133 Collingwood Road, northwestwards for a distance 5.5 metres.	1	874
COLUMBIA AVENUE	COLUMBIA AVENUE	Ruislip	Eastern side of the of western most north-south arm of Columbia Avenue, from a point 5.5 metres south of the northwestern flank wall of No. 18 Columbia Avenue for a distance of 5.5 metres southwards	1	911
COMMONWEALTH AVENUE	COMMONWEALTH AVENUE	Hayes	Southwest side, from a point 0.5 metres northwest of the common boundary of No. 1 Commonwealth Avenue and No. 99 Cromwell Road, northwestwards for a distance of 5.5 metres.	1	873

SCHEDULE 1					
ADDRESS	LOCATION	Area	Details	No. of bays	Traffic Order Permit No.
CONSTABLE CLOSE	CONSTABLE CLOSE	Uxbridge	The west side Between a point in line with the southern boundary of Nos. 1 to 4 Constable Close and a point 6.6 metres southwards.	1	64
CONISTON GARDENS	CONISTON GARDENS	Eastcote	The south west side, between points in line with the common boundaries of Nos. 3 and 5 and Nos. 5 and 7 Coniston Gardens.	1	63
CONWAY DRIVE	CONWAY DRIVE	Hayes	West side, from a point 1.5 metres south of the common boundary of Nos. 5 and 7 Conway Drive, southwards for a distance of 6 metres.	1	982
CORONATION ROAD	CORONATION ROAD	Hayes	The southwest side Between points in line with the northwestern and southeastern boundaries of No. 100 Coronation Road.	1	65
CORWELL GARDENS	CORWELL GARDENS	Hayes	The southeast side, from a point 0.2 metres southwest of the common boundary of Nos. 12 & 14 Cornwall Road for a distance of 5.5 metres southwestwards.	1	286
COWDRAY ROAD	COWDRAY ROAD	Uxbridge	Northwest side, from a point in line with the common boundary of Nos. 12 and 14 Cowdray Road, southwestwards for a distance of 5.5 metres.	1	918

SCHEDULE 1					
ADDRESS	LOCATION	Area	Details	No. of bays	Traffic Order Permit No.
COWDRAY ROAD	COWDRAY ROAD	Uxbridge	Northwest side, from a point 0.3 metres southwest of the common boundary of Nos. 16 and 18 Cowdray Road, southwestwards for a distance of 5 metres. SPECIAL MANNER OF STANDING - Vehicles to park with two wheels on the footway.	1	945
CRANBORNE WAYE	CRANBORNE WAYE	Hayes	The northeast side, from a point 4.4 metres southeast of the common boundary of Nos. 139 & 141 Cranborne Waye for a distance of 5.5 metres southeastwards.	1	490
CRANFORD DRIVE	CRANFORD DRIVE	Hayes	The south west side, between the common boundaries of Nos. 5 and 7 Cranford Drive and Nos. 7and 9 Cranford Drive.	1	11
CRANFORD DRIVE	CRANFORD DRIVE	Hayes	The south side from a point opposite the common boundary of Nos.27 and 29 Cranford Drive to a point 13.2 metres westward.	2	67/68
CRANFORD LANE	CRANFORD LANE	Hayes	Northeast side, from a point 5.2 metres southeast of the common boundary of Nos. 43 and 45 & 47 Cranford Lane, southeastwards for a distance of 7.4	1	210

SCHEDULE 1					
ADDRESS	LOCATION	Area	Details	No. of bays	Traffic Order Permit No.
			metres.		
CRANFORD LANE	CRANFORD LANE	Hayes	Southeast side, from a point in line with the common boundary of Nos. 79 and 81 Cranford Drive, southwestwards for a distance of 6 metres.	1	208
CRANFORD PARK ROAD	CRANFORD PARK ROAD	Hayes	The south east side, between points in line with the common boundary of Nos. 23 and 25 Cranford Park Road and the common boundary of No. 23 Cranford Park Road and No. 47 Granville Road.	1	69
CRANMER ROAD	CRANMER ROAD	Hayes	Northwest side, from a point in line with the common boundary of Nos. 37 and 39 Cranmer Road, northeastwards for a distance of 5.5 metres.	1	937
CREST GARDENS	CREST GARDENS	Ruislip	The north east side, from a point in line with the common boundary of Nos. 40 and 42 Crest Gardens and a point 6.6 metres southeastwards.	1	70

SCHEDULE 1					
ADDRESS	LOCATION	Area	Details	No. of bays	Traffic Order Permit No.
CREST GARDENS	CREST GARDENS	Ruislip	Southwest side, from a point in line with the southeastern flank wall of No. 51 Crest Gardens, northwestwards for a distance of 5.5 metres.	1	931
CROMWELL ROAD	COMMONWEALTH AVENUE	Hayes	The south west side, from a point 10 metres north west of the north west kerbline of Cromwell Road for a distance of 6.6 metres northwest wards.	1	75
CROMWELL ROAD	CROMWELL ROAD	Hayes	The northwest side, between points in line with the northeastern and southwestern boundaries of No. 45 Cromwell Road.	1	291
CROMWELL ROAD	CROMWELL ROAD	Hayes	Southeast side, from a point in line with the common boundary of Nos. 6 and 8 Cromwell Road, southwestwards for a distance of 5.5 metres.	1	232
CROMWELL ROAD	CROMWELL ROAD	Hayes	The southeast side, between the property boundaries of Nos. 4 & 8 Cromwell Road.	1	292
CROYDE AVENUE	CROYDE AVENUE	Hayes	Southwest side, from a point 30.6 metres northwest of the southeastern flank wall of Gurney House, northwestwards for a distance of 6 metres.	1	861

SCHEDULE 1					
ADDRESS	LOCATION	Area	Details	No. of bays	Traffic Order Permit No.
CROYDE AVENUE (Gurney House)	CROYDE AVENUE (Gurney House)	Hayes	The southwest side, from a point 27.9 metres southeast of a point in line with the northwestern flank wall of Gurney House for a distance of 5.3 metres southeastwards.	1	489
DALEHAM DRIVE	DALEHAM DRIVE	Hillingdon	The north west side, between the common boundary of Nos. 2 and 4 Daleham Drive and a point 6.6 metres north eastwards.	1	15
DALEHAM DRIVE	DALEHAM DRIVE	Hillingdon	The north west side, between the common boundary of Nos. 6 and 8 Daleham Drive and a point 6.6 metres south westwards.	1	410
DALEHAM DRIVE	DALEHAM DRIVE	Hillingdon	Northwest side, from a point 1 metre northeast of the common boundary of Nos. 10 and 12 Daleham Drive, northeastwards for a distance of 4.5 metres. SPECIAL MANNER OF STANDING - Vehicles may park with two wheels 0.7 metres on the footway.	1	995

SCHEDULE 1					
ADDRESS	LOCATION	Area	Details	No. of bays	Traffic Order Permit No.
DALEHAM DRIVE	DALEHAM DRIVE	Hillingdon	The northwest side, from a point in line with the common boundary of Nos. 14 & 16 Daleham Drive for a distance of 5 metres southwestwards.	1	488
DALEHAM DRIVE	DALEHAM DRIVE	Hillingdon	The northwest side, from a point 2 metres northeast of the common boundary of Nos. 42/44 & 46/48 Daleham Drive for a distance of 4.5 metres northeastwards.	1	510
DAWLISH DRIVE	DAWLISH DRIVE	Ruislip	Southeast side, from a point 0.5 metres southwest of the common boundary of Nos. 14 & 16 Dawlish Drive for a distance of 5.5 metres northeastwards	1	913
DAWLISH DRIVE	DAWLISH DRIVE	Ruislip	The northeast side, from the common boundary of Nos. 84 and 86 Dawlish Drive for a distance of 6.6 metres northwestwards.	1	412
DAWLISH DRIVE	DAWLISH DRIVE	Ruislip	Northeast side, from a point in line with the common boundary of Nos. 102 & 104 Dawlish Drive for a distance of 5 metres northwestwards	1	641

SCHEDULE 1					
ADDRESS	LOCATION	Area	Details	No. of bays	Traffic Order Permit No.
DAWSON CLOSE	DAWSON CLOSE	Hayes	The east side of the parking area outside Nos. 60-66 Dawson Close, from south extremity northwards for a distance of 2.5 metres with width throughout of 4.8 metres.	1	509
DELL FARM ROAD	DELL FARM ROAD	Ruislip	Southeast side, from a point in line with the southeastern extent of the of the adopted highway of Dell Farm Road, northeastwards for a distance of 4.8 metres with a width throughout of 2.4 metres (at 90 degrees to the southwestern kerbline).	1	975
DENBIGH DRIVE	DENBIGH DRIVE	Hayes	The south side, between points in line with the common boundaries of Nos. 3 and 5 & 5 and 7 Denbigh Drive.	1	72
DERBY ROAD	DERBY ROAD	Uxbridge	The east side, between a point in line with the common boundary of Nos. 32 and 34 Derby Road and a point 6.6 metres northwards.	1	78
DOUGLAS CRESCENT	DOUGLAS CRESCENT	Hayes	The south side, from a point in line with the common boundary of Nos. 32 and 34 Douglas Crescent southwestwards for a distance of 6.6 metres.	1	413

SCHEDULE 1					
ADDRESS	LOCATION	Area	Details	No. of bays	Traffic Order Permit No.
DOUGLAS CRESCENT	DOUGLAS CRESCENT	Hayes	The south side, from a point in line with the common boundary of Nos. 34 and 36 Douglas Crescent southwestwards for a distance of 6.6 metres.	1	414
DORCHESTER WAYE WEST	DORCHESTER WAYE WEST	Hayes	Northeast side, from a point 2 metres northwest of the common boundary of Nos. 11 & 13 Dorchester Waye for a distance of 5 metres northwestwards	1	642
DOVEDALE CLOSE	DOVEDALE CLOSE	Harefield	Northwest side, from a point 7 metres northeast of the southwestern flank wall of No. 66 and 70 Dovedale Close, northeastwards for a distance of 6 metres.	1	890
DRAYTON GARDENS	DRAYTON GARDENS	West Drayton	<p>North side, from a point in line with the common boundary of Nos. 24 and 26 Drayton Garden, to a point in line with the common boundary of Nos. 22 and 24 Drayton Gardens.</p> <p>SPECIAL MANNER OF STANDING: Vehicles to park with all four wheels on the pavement within 2 metres from the edge of the carriageway.</p>	1	935

SCHEDULE 1					
ADDRESS	LOCATION	Area	Details	No. of bays	Traffic Order Permit No.
DUCKS HILL ROAD	DUCKS HILL ROAD (Pages Cottages)	Ruislip	The northeast side, between the northwestern and south eastern boundaries of No. 8 Pages Cottages, Ducks Hill Road.(4 Wheels on pavement)	1	293
DULVERTON ROAD	DULVERTON ROAD	Ruislip	The south west side, between points in line with the northwestern and southeastern boundaries of No. 84 Dulverton Road.	1	79
DULVERTON ROAD	DULVERTON ROAD	Ruislip	Southwest side, from a point in line with the common boundary of Nos. 108 and 110 Dulverton Road, northwestwards for a distance of 6 metres.	1	219
EAST AVENUE	EAST AVENUE	Hayes	Southeast side, from a point 6.3 metres northeast of the common boundary of Nos. 98 and 100 East Avenue, northeastwards for a distance of 5 metres.	1	831
EAST ROAD	EAST ROAD	West Drayton	Southwest side, from a point 4.9 metres northwest of the common boundary of Nos. 38 and 40 East Road, northwestwards for a distance of 6 metres	1	928
EDGAR ROAD	EDGAR ROAD	West Drayton	The east side, between points in line with the northern and southern boundaries of No. 58 Edgar Road.	1	85

SCHEDULE 1					
ADDRESS	LOCATION	Area	Details	No. of bays	Traffic Order Permit No.
EDWARDS AVENUE	EDWARDS AVENUE	Ruislip	Southeast side, from a point 10 metres northeast of the northeastern kerbline of Nairn Road, northeastwards for a distance of 5 metres.	1	814
ELM AVENUE	LIME GROVE	Eastcote	The northeast side, from a point 19.8 metres northwest of the northwestern kerbline of Elm Avenue for a distance of 6 metres northwestwards.	1	416
ELMLEA DRIVE	ELMLEA DRIVE	Hayes	Northwest side, from a point in line with the northwestern most kerbline of Elmlea Drive, southeastwards for a distance of 5 metres with a width throughout of 2.7 metres. SPECIAL MANNER OF STANDING: Vehicles to park at 90 degrees in relation to the northwestern kerbline with the front or rear wheels nearest northwestern kerbline.	1	220
EMMANUEL ROAD	EMMANUEL ROAD	Northwood	Southwest side, from a point in line with the common boundary of Nos. 7 & 9 Emmanuel Road for a distance of 5.5 metres southeastwards	1	643
ENFIELD CLOSE	ENFIELD CLOSE	Uxbridge	West side, from a point in line with the northwestern extremity of Enfield Close,	1	250

SCHEDULE 1					
ADDRESS	LOCATION	Area	Details	No. of bays	Traffic Order Permit No.
			<p>southwards for a distance of 2.5 metres with width throughout of 4.8 metres.</p> <p>SPECIAL MANNER OF STANDING: Vehicles to park 90 degrees to the western edge of the carriageway with the front or rear wheels closest to the western kerbline.</p>		
EXMOUTH ROAD	EXMOUTH ROAD	Hayes	The northwest side, between points in line with the northeastern and southwestern boundaries of Nos. 13/17/21 Exmouth Road.	1	87
EXMOUTH ROAD	EXMOUTH ROAD	Ruislip	The southwest side, between points in line with the common boundaries of Nos. 91 and 93 Exmouth Road and Nos. 93 and 95 Exmouth Road	1	90
FARMLANDS	FARMLANDS	Northwood Hills	Northwest side, from a point 4 metres northeast of the southwestern boundary of No. 34 Wiltshire Lane, northeastwards for a distance of 6 metres.	1	205
FERNES CLOSE	FERNES CLOSE	Cowley	The north east side, between a point in line with the common boundary of Nos. 7 and 8 Fernes Close and a point 2.8 metres southwestwards.(at 90° to kerbline).	1	300

SCHEDULE 1

ADDRESS	LOCATION	Area	Details	No. of bays	Traffic Order Permit No.
FIELD END ROAD	FIELD END ROAD	Ruislip	The south west side, from a point 1.5 metres northwest of a point in line with the common boundary of Nos. 588 and 590 Field End Road for a dsitance of 6.6 metres north westwards.	1	94
FILEY WAYE	FILEY WAYE	Ruislip	the southeast side, from a point in line with the common boundary of Nos. 60 and 62 Filey Waye, southwestwards for a distance of 5.5 metres.	1	870
FLAMBOROUGH ROAD	FLAMBOROUGH ROAD	Ruislip	Southwest side, from a point in line with the common boundary of Nos. 26 and 28 Flamborough Road, northwestwards for a distance of 6 metres.	1	836
FLAMBOROUGH ROAD	FLAMBOROUGH ROAD	Ruislip	Southwest side, from a point 0.5 metres northwest of the common boundary of Nos. 34 and 36 Flamborough Road, northwestwards for a distance of 4.5 metres.	1	977
FLAMBOROUGH ROAD	FLAMBOROUGH ROAD	Ruislip	The southwest side, Between points in line with the common boundaries of Nos. 58 and 60 and 60 and 62 Flamborough Road.	1	93

SCHEDULE 1					
ADDRESS	LOCATION	Area	Details	No. of bays	Traffic Order Permit No.
FORE STREET	FORE STREET	Eastcote	Northeast side, from a point 2 metres southeast of a point in line with the common boundary of Nos. 196/198 & 200/202 Fore Street for a distance of 6.9 metres northwestwards	1	486
FORE STREET	FORE STREET	Eastcote	The east side, from a point 4 metres north of the common boundary of Nos. 78 and 80 Fore Street, southwards for a distance of 6.6 metres.	1	418
FRAYS WAYE	FRAYS WAYE	Uxbridge	The south side, between points in line with the eastern and western boundaries of No. 7 Frays Waye.	1	95
FRAYS WAYE	FRAYS WAYE	Uxbridge	The west side, from a point 18.5 metres south of the southern kerbline of the northwest to eastern arm of Frays Waye for a distance of 4.7 metres northwards.	1	496
FRAYSLEA	FRAYSLEA	Uxbridge	The west side, between the northern boundary of No. 21 Frayslea and the southern boundary of No. 22 Frayslea.	1	32
FREEMANS LANE	FREEMANS LANE	Hayes	Western end of the lay-by fronting Nos. 7 - 18 Park Side, Barra Hall Circus, eastwards for a distance of 5 metres.	1	921

SCHEDULE 1

ADDRESS	LOCATION	Area	Details	No. of bays	Traffic Order Permit No.
FREEMANS LANE	FREEMANS LANE	Hayes	Within lay-by on south side of Freemans Lane fronting Nos. 7 - 18 Park Side, Barra Hall Circus, Hayes. From a point 1 metre east of the common boundary of Nos. 8 and 7 Parkside, westwards for a distance of 5.5 metres.	1	936
FROGMORE AVENUE	FROGMORE AVENUE	Hayes	East side, from a point in line with the common boundary of Nos. 46 and 48 Frogmore Avenue, southwards for a distance of 6 metres.	1	904
GLEBE ROAD	GLEBE ROAD	Uxbridge	The south side, between points in line with the eastern and western boundaries of No. 17 Glebe Road	1	97
GLEDWOOD AVENUE	GLEDWOOD AVENUE	Hayes	The northeast side Between a point in line with the common boundary of Nos. 65 and 67 Gledwood Avenue and a point 6.6 metres northwestwards.	1	98
GLEDWOOD DRIVE	GLEDWOOD DRIVE	Hayes	The northwest side, from a point 1.5 metres southwest of the northeastern flank wall of No. 87 Gledwood Drive for a distance of 4.5 metres southwestwards.	1	295

SCHEDULE 1

ADDRESS	LOCATION	Area	Details	No. of bays	Traffic Order Permit No.
GLEDWOOD GARDENS	GLEDWOOD GARDENS	Hayes	The southwest side from a point in line with the northwestern boundary of No. 24 Gledwood Gardens for a distance of 6.6 metres south eastwards.	1	120
GOSHAWK GARDENS	GOSHAWK GARDENS	Hayes	East side, from a point in line with the common boundary of Nos. 42 & 44 Goshawk Gardens for a distance of 5 metres southwards	1	645
GRANVILLE ROAD	GRANVILLE ROAD	Hayes	The southwest side, from a point in line with the common boundary of Nos. 5 and 7 Granville Road for a distance of 6.6 metres northwestwards.	1	123
GRANVILLE ROAD	GRANVILLE ROAD	Hayes	The north east side, between the common boundaries of Nos. 22 and 24 Granville Road and Nos. 24 and 26 Granville Road.	1	35
GRANVILLE ROAD	GRANVILLE ROAD	Hillingdon	Southwest side, from a point 1 metre northwest of the common boundary of Nos. 21 & 23 Granville Road for a distance of 4.5 metres northwestwards	1	646
GREAT CENTRAL AVENUE	GREAT CENTRAL AVENUE	Ruislip	The northeast side, Between points in line with the common boundaries of Nos. 71 and 73 and 73 and 75 Great Central	1	100

SCHEDULE 1					
ADDRESS	LOCATION	Area	Details	No. of bays	Traffic Order Permit No.
			Avenue.		
GREATFIELDS DRIVE	GREATFIELDS DRIVE	Uxbridge	The east side, from the north western boundary of No. 7 Greatfields Drive for a distance of 7 metres northwestwards.	1	310
GREAT BENTY	GREAT BENTY	West Drayton	North side, from a point in line with the eastern boundary of No. 23 Great Benty, eastwards for a distance of 6 metres.	1	896
GREENWAY	GREENWAY	Hayes	Northeast side, from a point 10.6 metres southeast of the northwestern flank wall of Winnipeg House, southeastwards for a distance of 6 metres.	1	840
GREEN WALK	GREEN WALK	Ruislip	South side, from a point in line with the common boundary of Nos. 14 and 15 Green Walk, eastwards for a distance of 5 metres.	1	950
GRESHAM ROAD	GRESHAM ROAD	Hillingdon	The north side, between the eastern and western boundaries of No. 8 Gresham Road.	1	312
GUINNESS CLOSE	GUINNESS CLOSE	Hayes	The west side, from the northern flank wall of Nos. 55/66/85 Guinness Close	1	105

SCHEDULE 1					
ADDRESS	LOCATION	Area	Details	No. of bays	Traffic Order Permit No.
			southwards for a distance of 3.6 metres.		
GUINNESS CLOSE	GUINNESS CLOSE	Hayes	The west side, the lay by between No. 97 and 51/70 Guinness Close, from the southern limit of the layby, northwards for a distance of 3 metres.(90 degrees to kerbline)	1	313
GURNARD CLOSE	GURNARD CLOSE	West Drayton	The southwest side, from a point 9 metres southeast of a point in line with the northwestern flank wall of Nos. 1 - 6 Gurnard Close for a distance of 6.6 metres southeastwards.	1	298
HALE END CLOSE	HALE END CLOSE	Ruislip	The south east side, from a point in line with the northeastern boundary of Nos. 60/62 Hale End Close for a distance of 6.6 metres south westwards.	1	130
HALE END CLOSE	HALE END CLOSE	Ruislip	The south east side Between points in line with the south western and north eastern boundaries of No. 70 Hale End Close.	1	106
HALLOWELL ROAD	HALLOWELL ROAD	Northwood	Southwest side, from a point 1 metre southeast of the northwestern flank wall of No. 130 Hallowell Road, southeastwards	1	970

SCHEDULE 1					
ADDRESS	LOCATION	Area	Details	No. of bays	Traffic Order Permit No.
			for a distance of 5 metres.		
HARLINGTON ROAD	HARLINGTON ROAD	Hillingdon	The northeast side, from a point 8.4 metres northwest of the common boundary of Nos. 339 & 341 Harlington Road for a distance of 5.1 metres northwestwards.	1	485
HARLINGTON ROAD	HARLINGTON ROAD	Hillingdon	Northeast side of the service road, from a point 4.8 metres southeast of the common boundary of Nos. 377 and 379 Harlington Road, southeastwards for a distance of 6 metres.	1	842
HARMONDSWORTH LANE	HARMONDSWORTH LANE	West Drayton	The northwest side, between a point in line with the common boundary of Nos. 18 and 20 Harmondsworth Lane and a point 6.6 metres southwestwards.	1	108
HARMONDSWORTH ROAD	HARMONDSWORTH ROAD	West Drayton	(The service road fronting Nos. 20-114) West side, from a point in line with the common boundary of Nos. 20 & 22 and 24 & 26 Harmondsworth Road, southwards for	1	961

SCHEDULE 1					
ADDRESS	LOCATION	Area	Details	No. of bays	Traffic Order Permit No.
			a distance of 5.5 metres		
HARRISON CLOSE	HARRISON CLOSE	Northwood	Southeast side, from a point line with the northeastern extent of the adopted highway of Harrison Close, northwestwards for a distance of 4.8 metres with a width throughout of 2.7 metres (at 90 degrees to the southeastern kerbline).	1	820
HAWKESWORTH CLOSE	HAWKESWORTH CLOSE	Northwood	The southwest sidem between a point 14 metres south east of the southeastern kerbline of Maxwell Road and a point 20.7 metres south east of said kerbline	1	422
HAWKESWORTH CLOSE	HAWKESWORTH CLOSE	Northwood	The northeast side, from a point 64 metres southeast of the southeastern kerbline of Falcon Close for a distance of 5.5 metres northwestwards.	1	513
HAYMAN CRESCENT	HAYMAN CRESCENT	Hayes	Southeast side, from a point in line with the common boundary of Nos.10 and 12 Hayman Crescent, southwestwards for a distance of 5.5 metres.	1	980

SCHEDULE 1					
ADDRESS	LOCATION	Area	Details	No. of bays	Traffic Order Permit No.
HEATHER LANE	HEATHER LANE	Yiewsley	The south side from a point in line with the common boundary of Nos.72 and 74 Heather Lane eastwards for a distance of 6.6 metres.	1	116
HEATHER LANE	HEATHER LANE	Yiewsley	The east-west arm, south side, from a point in line with the western boundary of Nos. 71 to 87 Heather Lane, eastwards for a distance of 5.5 metres.	1	924
HEATHER LANE	HEATHER LANE	Yiewsley	Northeast side, from a point 14.5 metres northwest of the common boundary of Nos. 131 and 133 Heather Lane, northwestwards for a distance of 6 metres.	1	843
HEATH ROAD	HEATH ROAD	Uxbridge	Southeast side, from a point in line with the common boundary of Nos. 62, 64 and 66, 68 Heath Road, southwestwards for a distance of 5.5 metres.	1	808
HESA ROAD	HESA ROAD	Hayes	Northeast side, from a point in line with the southwestern flank wall of No. 1 Hesa Road, southeastwards for a distance of 5.5 metres.	1	898
HARLYN DRIVE	HARLYN DRIVE	Ruislip	West side, from a point in line with the common boundary of Nos. 6 & 8 and Nos.	1	203

SCHEDULE 1					
ADDRESS	LOCATION	Area	Details	No. of bays	Traffic Order Permit No.
			10 & 12 Harlyn Drive, southwards for a distance of 6 metres.		
HAYES END DRIVE	HAYES END DRIVE	Hayes	the west side, between the northern and southern boundaries of No. 93 Hayes End Drive.	1	319
HEMMEN LANE	HEMMEN LANE	Hayes	Northeast side, from a point 0.7 metres southeast of the common boundary of Nos. 39 and 39a Hemmen Lane, northwestwards for a distance of 6 metres.	1	257
HERLWYN AVENUE	HERLWYN AVENUE	Ruislip	The north east side, between points in line with the common boundaries of Nos. 109 and 111 and Nos. 111 and 113 Herlwyn Avenue.	1	137
HERLWYN AVENUE	HERLWYN AVENUE	Ruislip	Southwest side, from a point in line with common boundary of Nos. 120 and 122 Herlwyn Avenue, northwestwards for a distance of 5 metres.	1	955
HERLWYN AVENUE	HERLWYN AVENUE	Ruislip	Northwest side, from a point in line with the common boundary of Nos. 157 and 159 Herlwyn Avenue, southwestwards for a distance of 5.5 metres.	1	1000

SCHEDULE 1					
ADDRESS	LOCATION	Area	Details	No. of bays	Traffic Order Permit No.
HEWENS ROAD	HEWENS ROAD	Hayes	West Side, from a point 7.1 metres northwest of the shared property boundary of Nos.7 and 9 Hewens Road, southeastwards for a distance of 5.5 metres.	1	932
HEWENS ROAD	HEWENS ROAD	Hayes	Southwest side, from a point in line with the common boundary of Nos. 23 and 25 Hewens Road, northwestwards for a distance of 5.5 metres.	1	860
HEWENS ROAD	HEWENS ROAD	Hayes	The south west side, between the northwestern and southeastern boundaries of No. 31 Hewens Road.	1	320
HIGHLAND ROAD	HIGHLAND ROAD	Northwood	Northwest side, from a point in line with the common boundary of Nos. 30 & 32 Highland Road for a distance of 5 metres north-eastwards	1	647
HILLIARD ROAD	HILLIARD ROAD	Northwood	Southeast side, from a point in line with the common boundary of Nos. 78 and 80 Hilliard Road, southwestwards for a distance of 5.5 metres.		968

SCHEDULE 1					
ADDRESS	LOCATION	Area	Details	No. of bays	Traffic Order Permit No.
HILLIARD ROAD	HILLIARD ROAD	Northwood	Northeast side, from a point in line with the common boundary of Nos. 89 and 91 Hilliard Road, southwestwards for a distance of 5.5 metres.	1	226
HILTON CLOSE	HILTON CLOSE	Uxbridge	The north west side, from a point 1.5 metres south west of a point in line with the south western flank wall of Nos. 8/12/16 Hilton Close, northeastwards for a distance of 6 metres.	1	321
HINKLEY CLOSE	HINKLEY CLOSE	Harefield	The south east side, from the north eastern boundary of No. 24 Hinkley Close to the common boundary of Nos. 25 and 26 Hinkley Close.	1	322
HOBART ROAD	HOBART ROAD	Hayes	Southwest side, from a point in line with the common boundary of Nos. 61 and 63 Hobart Road, northwestwards for a distance of 6 metres.	1	222
HOLLYWOOD GARDENS	HOLLYWOOD GARDENS	Hayes	The northwest side, from a point in line with the common boundary of Nos. 34 and 36 Hollywood Gardens and a point 6.6 metres southwestwards.	1	423

SCHEDULE 1					
ADDRESS	LOCATION	Area	Details	No. of bays	Traffic Order Permit No.
HOLLYWOOD GARDENS	HOLLYWOOD GARDENS	Hayes	The north east side Between points in line with the south western and north eastern boundaries of No. 10 Hollywood Gardens.	1	124
HORNBEAM ROAD	HORNBEAM ROAD	Hayes	The south west side, from a point 10 metres southeast of the northwestern flank wall of No. 17 Hornbeam Road for a distance of 5 metres southeastwards	1	648
HORNBILL CLOSE	HORNBILL CLOSE	Cowley	Southeast side, from a point 2 metres southwest of the southwestern boundary of the parking area adjacent to Nos. 28, 29, 30 & 33 Hornbill Close where it meets the extend of the adopted highway, southwestwards for a distance of 6 metres. With a width of 2.6 metres throughout.	1	218
HUNTERS HILL	HUNTERS HILL	Ruislip	The western side, from a point 1 metre south of the northern flank wall of No. 6 Hunters Hill for a distance of 5.5 metres southwards	1	484
HUNTERS HILL	HUNTERS HILL	Ruislip	The south west side, between the north western and south eastern boundaries of No. 36 Hunters Hill.	1	49

SCHEDULE 1					
ADDRESS	LOCATION	Area	Details	No. of bays	Traffic Order Permit No.
HUXLEY CLOSE	HUXLEY CLOSE	Cowley	The south side, between the eastern boundary of Nos. 1/2 and the western boundary of Nos. 3/4 Huxley Close.	1	323
IFFLEY CLOSE	IFFLEY CLOSE	Uxbridge	The southeast side, From a point 9.2 metres northeast of a point in line with the southwestern flank wall of No. 11 Montague Road northeastwards for a distance of 6 metres.	1	125
IFFLEY CLOSE	IFFLEY CLOSE	Uxbridge	The southeast side, From a point 2 metres southwest of a point in line with the northeastern flank wall of the rear garage of No. 27 Montague Road southwestwards for a distance of 7 metres.	1	126
IFFLEY CLOSE	IFFLEY CLOSE	Uxbridge	The northwest & west side, from a point in line with the southeast flank wall of Nos. 36 and 38 Iffley Close to a point in line with the northwest kerbline.	1	127
IVEAGH CLOSE	IVEAGH CLOSE	Northwood	The southeast side, from a point 10.5 metres southwest of a point in line with the common boundary of Nos. 74 - 80 & Nos. 81 - 84 Iveagh Close for a distance of 2.5 metres southwestwards.	1	483

SCHEDULE 1					
ADDRESS	LOCATION	Area	Details	No. of bays	Traffic Order Permit No.
JUNIPER WAY	JUNIPER WAY	Hayes	Northeast side, from a point in line with the front wall of property No. 1 Juniper Way for a distance of 5.5 metres southeastwards	1	649
JUNIPER WAY	JUNIPER WAY	Hayes	Northeast side, from a point 5.5 metres southeast of the eastern flank wall of No. 1 Juniper Way, eastwards for a distance of 6 metres.	1	971
JUNIPER WAY	JUNIPER WAY	Hayes	The west side, from a point in line with the northern boundary of Nos. 17/18 Juniper Way and a point 6.6 metres southwards.	1	424
KEIR HARDIE WAY	KEIR HARDIE WAY	Hayes	The north side between a point in line with the eastern boundaries of Nos. 23 to 35 Keir Hardie Way and a point in line with the western boundaries of Nos. 14 to 24 Keir Hardie Way.	1	324
KIER HARDIE WAY	KEIR HARDIE WAY	Hayes	The south west side, between a point in line with the south eastern boundaries of Nos. 1 to 13 Keir Hardie Way and the north western boundaries of Nos. 2 to 12 Keir Hardie Way.(at 45 degrees to kerblne)	1	325

SCHEDULE 1					
ADDRESS	LOCATION	Area	Details	No. of bays	Traffic Order Permit No.
KIER HARDIE WAY	KIER HARDIE WAY	Hayes	The northwest side, from a point 4.5 metres southwest of the northeastern boundary of No. 17 Keir Hardie Way for a distance of 5.5 metres southwestwards.	1	316
KENWOOD CLOSE	KENWOOD CLOSE	West Drayton	North side, from a point in line with the eastern kerbline of the parking area outside No. 1 to 5 Kenwood Close, westwards for a distance of 2.8 metres with a width throughout of 5 metres. SPECIAL MANNER OF STANDINGS - Parking at 90 degrees with the front or rear wheels closest to the northern kerbline.	1	908
KINGS ROAD	KINGS ROAD	West Drayton	West side, from a point in line with the common boundary of Nos. 18 & 20 Kings Road for a distance of 5 metres southwards (1.45 metres on footway).	1	482
KINGSHILL AVENUE	KINGSHILL AVENUE	Hayes	The north west side, from a point in line with the common boundary of Nos. 328/330 and 332/334 Kingshill Avenue and a point 6.6 metres south westwards.	1	154

SCHEDULE 1					
ADDRESS	LOCATION	Area	Details	No. of bays	Traffic Order Permit No.
KINGSTONE AVENUE	KINGSTONE AVENUE	Yiewsley	Southwest side, from a point in line with the common boundary of Nos. 13 and 15 Kingston Avenue, northwestwards for a distance of 5.5 metres.	1	839
LARCH CRESCENT	LARCH CRESCENT	Hayes	The south side, the southernmost arm of Larch Crescent, from the common boundary of Nos 34/36 and 38/40 Larch Crescent eastwards for a distance of 6 metres.	1	327
LARCH CRESCENT	LARCH CRESCENT	Hayes	The south east side, from a point in line with the common boundary of Nos. 50 and 52 Larch Crescent for a distance of 6.6 metres north eastwards.	1	156
LARCH CRESCENT	LARCH CRESCENT	Hayes	Northeast side of the layby fronting Cedar House, from a point in line with the northwest flank wall of Nos. 1,3 and 5 Cedar House, northwestwards for a distance of 6 metres.		847

SCHEDULE 1					
ADDRESS	LOCATION	Area	Details	No. of bays	Traffic Order Permit No.
LANSBURY DRIVE	LANSBURY DRIVE	Hayes	The south east side, on footway fronting No. 166 Lansbury Drive Hayes (the surgery), between a point 10 metres south west of the south eastern kerbline of Fredora Avenue and a point 6 metres north-east of the south-western boundary of No. 166 Lansbury Drive.	1	132
LANSDOWNE ROAD	LANSDOWNE ROAD	Hillingdon	The north side, between points in line with the eastern and western boundaries of No. 28 Lansdowne Road.	1	133
LANSDOWNE ROAD	LANSDOWNE ROAD	Hillingdon	The north side, between points in line with the eastern and western boundaries of No. 30 Lansdowne Road.	1	427
LAUREL LANE	LAUREL LANE	West Drayton	The northeast side, from a point in line with the northwestern flank wall of Nos. 29 to 37 Laurel Lane for a distance of 2.4 metres southeastwards (at 90 degrees to kerbline)	1	158

SCHEDULE 1

ADDRESS	LOCATION	Area	Details	No. of bays	Traffic Order Permit No.
LARCH CRESCENT	LARCH CRESCENT	Hayes	The northeast side (within the parking lay-by fronting Nos. 1 - 6 Beech House), from a point opposite a point 4.5 metres northwest of the common boundary of Nos. 49 and 51 Larch Crescent, southeastwards for a distance of 5.8 metres.	1	926
LARCH CRESCENT	LARCH CRESCENT	Hayes	Northeast side, from a point in line with the common boundary of Nos. 2 to 6 and Nos. 7 to 11 Larch Crescent, northwestwards for a distance of 5.5 metres.	1	948
LARCH CRESCENT	LARCH CRESCENT	Hayes	Northeast side of the layby fronting Cedar House, from a point 6 metres northwest of the northwestern flank wall of Nos. 1,3 and 5 Cedar House, northwestwards for a distance of 6 metres	1	855
LAVENDER ROAD	LAVENDER ROAD	Hillingdon	East to west arm, north side, from a point in line with the common boundary of Nos. 25 and 26 Lavender Road, eastwards for a distance of 7 metres.	1	882

SCHEDULE 1					
ADDRESS	LOCATION	Area	Details	No. of bays	Traffic Order Permit No.
			SPECIAL MANNER OF STANDING - Vehicles permitted to park with two wheels 1 metre on the footway.		
LAWN CLOSE	LAWN CLOSE	Ruislip	The south side, from the common boundary of Nos 13 and 15 Lawn Close for a distance of 6 metres westwards.	1	328
LAWRENCE DRIVE	LAWRENCE DRIVE	Ickenham	Northeast side, from a point 10 metres northwest of the northwestern kerbline of St Giles Avenue, northwestwards for a distance of 6.6 metres.	1	804
LEES AVENUE	LEES AVENUE	Northwood	The east side, from the common boundary of Nos. 11 and 13 Lees avenue for a distance of 6.6 metres northwards.	1	428
LEES AVENUE	LEES AVENUE	Northwood	Southeast side, from a point 5.4 metres northeast of the southwestern flank wall of No. 21 Lees Avenue, northeastwards for a distance of 5 metres.	1	959
LILAC PLACE	LILAC PLACE	West Drayton	The east side between the northern and southern boundaries of No. 13 Lilac Place	1	329

SCHEDULE 1					
ADDRESS	LOCATION	Area	Details	No. of bays	Traffic Order Permit No.
LIME GROVE	LIME GROVE	Hayes	On the north side, from a point 0.9 metres west of the common boundary of Nos. 33 & 35 Lime Grove for a distance of 5.3 metres westwards (1 metre on footway).	1	480
LIME GROVE	LIME GROVE	Hayes	South sides, from a point in line with the common boundary of Nos. 38 and 40 Lime Grove, eastwards for a distance of 6 metres.	1	255
LINCOLN ROAD	LINCOLN ROAD	Northwood	The north east side, between the common boundary of Nos. 22 and 24 Lincoln Road and a point 6 metres northwestwards.	1	330
LINDEN AVENUE	LINDEN AVENUE	Ruislip	Northeast to southwest arm, southeast side, from a point in line with the common boundary of Nos. 10 and 12 Linden Avenue, southwestwards for a distance of 5.2 metres.	1	810
LINDEN AVENUE	LINDEN AVENUE	Ruislip	Southeast side, from a point 2.5 metres northeast of the common boundary of Nos. 124 & 126 Linden Avenue for a distance of 5.5 metres northeastwards.	1	650
LONG DRIVE	LONG DRIVE	Ruislip	The north west side, between the common boundary of Nos. 122 and 124 and a point	1	331

SCHEDULE 1					
ADDRESS	LOCATION	Area	Details	No. of bays	Traffic Order Permit No.
			6 metres south westwards.		
LONG DRIVE	LONG DRIVE	Ruislip	The north west side, Between points in line with the northeastern and southwestern boundaries of No. 102 Long Drive.	1	138
LONGMEAD ROAD	LONGMEAD ROAD	Hayes	Southwest side, from a point 5 metres southeast of the southeastern kerbline of Ninth Avenue, southeastwards for a distance of 6 metres.	1	221
LUNDY DRIVE	LUNDY DRIVE	Hayes	Southeast side of Lundy Drive between the common boundaries of Nos. 8/10 Lundy Drive and Nos. 6/8 Lundy Drive	1	999
LYNHURST CRESCENT	LYNHURST CRESCENT	Hillingdon	Northeast side, from a point in line with the common boundary of Nos. 73 & 75 Lynhurst Crescent for a distance of 5.5 metres southeastwards	1	651
LYNHURST CRESCENT	LYNHURST CRESCENT	Hillingdon	Northwest side, from a point in line with the common boundary of Nos. 124 & 126 Lynhurst Crescent for a distance of 5.5 metres northeastwards		652

SCHEDULE 1

ADDRESS	LOCATION	Area	Details	No. of bays	Traffic Order Permit No.
LYNHURST ROAD	LYNHURST ROAD	Hillingdon	The northwest side between points in line with the common boundaries of Nos. 42 and 44 & 44 and 46 Lynhurst Road.	1	141
LYCH GATE WALK	LYCH GATE WALK	Hayes	The south side Between a point in line with northern flank wall of Nos. 47 and 49 Lych Gate Walk and a point 5.5 metres northwards.	1	142
MAHLON AVENUE	MAHLON AVENUE	Ruislip	The southwest side, from a point 1.2 metres southeast of the common boundary of Nos. 4 and 6 Mahlon Avenue to a point 6.3 metres southeast of said boundary.	1	168
MALMESBURY CLOSE	MALMESBURY CLOSE	Eastcote	The northwest side, between a point in line with the common boundary of Nos. 17 and 19 Malmesbury Close and a point 6.6 metres southwestwards.	1	144
MANNINGTREE ROAD	MANNINGTREE ROAD	Ruislip	Northeast side, between a point in line with the common boundary of Nos. 31 and 33 Manningtree Road and a point in line with the common boundary of Nos. 33 and 35 Manningtree Road.	1	915
MANOR CLOSE	MANOR CLOSE	Ruislip	Southeast side, from a point in line with the southwestern most kerbline of Manor	1	864

SCHEDULE 1					
ADDRESS	LOCATION	Area	Details	No. of bays	Traffic Order Permit No.
			Close, northeastwards for a distance of 5.5 metres, bay width 2.4 metres.		
MANOR GARDENS	MANOR GARDENS	Ruislip	The northwest side, from the common boundary of Nos. 16 and 18 Manor Gardens northeastwards for a distance of 6 metres.	1	258
MANOR WAYE	MANOR WAYE	Uxbridge	The west side from a point in line with the common boundary of Nos. 88 and 88c Manor Waye and a point 6 metres northwards	1	149
MANOR WAYE	MANOR WAYE	Uxbridge	The north side between a point 1 metre east of common boundary of Nos. 100 and 102 Manor Waye and a point 6.6 metres east.	1	150
MANSFIELD DRIVE	MANSFIELD DRIVE	Hayes	The west side, from a point in line with the common boundary of Nos. 61 & 63 Mansfield Drive for a distance of 5 metres northwards (0.9 metres on footway).	1	479

SCHEDULE 1

ADDRESS	LOCATION	Area	Details	No. of bays	Traffic Order Permit No.
MARLBOROUGH ROAD	MARLBOROUGH ROAD	Hillingdon	<p>Northwest side, from a point 22.6 metres northeast of the northeastern kerbline of Uxbridge Road, northeastwards for a distance of 6 metres.</p> <p>SPECIAL MANNER OF STANDING - Vehicles to park with two wheels on the pavement within 1.25 metres from the edge of the carriageway.</p>	1	888
MEADOW CLOSE	MEADOW CLOSE	Ruislip	The northwest side from a point in line with the common boundary of Nos.16 and 17 Meadow Close southwards for a distance of 6.6 metres.	1	152
MEADWAY	MEADWAY	Ruislip	Northwest side, from a point 0.45 metres southwest of the common boundary of Nos. 33 Meadway Gardens and No. 11 Meadway, southwestwards for a distance of 5.5 metres.	1	817

SCHEDULE 1					
ADDRESS	LOCATION	Area	Details	No. of bays	Traffic Order Permit No.
MELLOW LANE WEST	MELLOW LANE WEST	Hillingdon	The southwest side, between points in line with the northwestern and southeastern boundaries of Nos. 14/16Mellow Lane.	1	153
MILBURN DRIVE	MILBURN DRIVE	Yiewsley	The east side between a point in line with southern boundary of No. 2 Milburn Drive and a point 6.6 metres northwards.	1	157
MILNE WAY	MILNE WAY	Harefield	The northernmost kerbline, from the common boundary of Nos. 26 to 33 and 18 to 25 Milne Way and a point 3 metres eastwards.(at 90 degrees to kerbline)	1	336
MILVERTON DRIVE	MILVERTON DRIVE	Ickenham	The south west side, from a point in line with the common boundary of Nos. 4 and 6 Milverton Drive, for a distance of 6.6 metres southeastwards,	1	430
MONEY LANE	MONEY LANE	West Drayton	South side, from a point 4.7 metres west of the common boundary of Nos. 72 Money Lane and No. 24 Brooklyn Way, westwards for a distance of 6 metres.	1	903
MONEY LANE	MONEY LANE	West Drayton	Northwest side, from a point 10 metres northeast of the northeastern kerbline of Wren Drive, northeastwards for a distance	1	967

SCHEDULE 1					
ADDRESS	LOCATION	Area	Details	No. of bays	Traffic Order Permit No.
			of 8 metres.		
MONTCALM CLOSE	MONTCALM CLOSE	Hayes	The north east side, between the north western and south eastern boundaries of No. 2 Montcalm Close.	1	74
MONTCALM CLOSE	MONTCALM CLOSE	Hayes	The south east side from a point 2.4 metres southwest of the northeastern kerbline of Montcalm Close for a distance of 3.6 metres southwestwards(at 90 degrees to kerbline)	1	432
MOOR LANE	MOOR LANE	Harmondsworth	South side, from a point in line with the common boundary of Nos. 27 and 29 Moor Lane, westwards for a distance of 5.4 metres.	1	841
MORRISON ROAD	MORRISON ROAD	Hayes	The northeast side, from a point in line with the common boundary of Nos. 18 & 20 Morrison Road for a distance of 4.8 metres southeastwards.	1	101
MORRISON ROAD	MORRISON ROAD	Hayes	The east side, from the northern boundary of No. 40 Morrison Road for a distance of 6 metres southwards.(1/2 on footway)	1	337

SCHEDULE 1					
ADDRESS	LOCATION	Area	Details	No. of bays	Traffic Order Permit No.
MULBERRY CRESCENT	MULBERRY CRESCENT	West Drayton	Southwest side, from a point 1 metre southwest of the southwestern flank walk of No. 1 Mulberry Crescent, northwestwards for a distance of 5 metres.	1	957
MULBERRY CRESCENT	MULBERRY CRESCENT	West Drayton	Northwest side, the parking area outside Nos. 71 and 73 Mulberry Crescent, from the northeastern side of the said parking area, southwestwards for a distance of 2.8 metres with a length of 4.8 metres. (at 90° to the northwestern kerbline).	1	902
MURRAY ROAD	MURRAY ROAD	Northwood	The northeast side, between points in line with the northwestern and southeastern boundaries of No. 29a Murray Road.	1	161
NEAL CLOSE	NEAL CLOSE	Hayes	The Northeast side of the easternmost northwest-southeast arm, from a point 2.4 metres northwest of the common boundary of Nos. 10/10A & 11/11A Neal Close for a distance of 2.4 metres northwestwards (at 90 degrees to the kerbline).	1	516
NESTLES AVENUE	NESTLES AVENUE	Hayes	The south west side, Between points in line with the south eastern and north western boundaries of No. 56 Nestles Avenue,	1	163

SCHEDULE 1

ADDRESS	LOCATION	Area	Details	No. of bays	Traffic Order Permit No.
			Hayes.		
NEWDIGATE ROAD	NEWDIGATE ROAD	Harefield	The northeast side, from a point in line with the common boundary of Nos. 5 and 7 Newdigate Road and a point 6.6 metres southeastwards.	1	180
NEWDIGATE ROAD	NEWDIGATE ROAD	Harefield	The south west side, from a point 1 metre northwest of the common boundary of Nos. 8 and 10 Newdigate Road for a distance of 6.6 metres north eastwards.	1	183
NEWDIGATE ROAD	NEWDIGATE ROAD	Harefield	The northeast side, between a point in line with the common boundary of Nos. 21 and 23 Newdigate Road and a point 6.6 metres southeastwards.	1	433
NEW PEACHEY LANE	NEW PEACHEY LANE	Uxbridge	East side, from a point 1.6 metres south of the common boundary of Nos. 52 and 54 New Peachey Lane, southwards for a distance of 5.5 metres.	1	901
NIELD ROAD	NIELD ROAD	Hayes	The north side, between points in line with the common boundaries of Nos. 38 and 40 and 42 and 44 Neild Road(2 bays)	1	164/165

SCHEDULE 1					
ADDRESS	LOCATION	Area	Details	No. of bays	Traffic Order Permit No.
NORTH HYDE ROAD	NORTH HYDE ROAD	Hayes	The north side (in the lay-by opposite Hyde Way East) Between a point 2 metres east of a point in line opposite the common boundary of Nos. 57 and 59 North Hyde Road and a point 6 metres eastwards	1	169
NORTH HYDE ROAD	NORTH HYDE ROAD	Hayes	The north side, from a point in line with the eastern boundary of Nos. 70/72 North Hyde Road westwards for a distance of 6.6 metres.	1	170
NORTHOLT AVENUE	NORTHOLT AVENUE	Ruislip	The northeastern side, between the northwestern and southeastern boundaries of No. 39 Northolt Avenue.	1	342
NORTHWOOD WAY	NORTHWOOD WAY	Northwood	Southwest side, from a point 12.7 metres southeast of the common boundary of Nos. 102 and 104 Northwood Way, southeastwards for a distance of 5 metres.	1	877
NURSERY WAY	NURSERY WAY	Uxbridge	Southwest side, from a point 7 metres southeast of the common boundary of Nos. 3 and 4 Nursery Way, southeastwards for a distance of 5 metres.	1	235
OAK AVENUE	OAK AVENUE	West Drayton	The east side, between points in line with the northern and southern boundaries of	1	474

SCHEDULE 1					
ADDRESS	LOCATION	Area	Details	No. of bays	Traffic Order Permit No.
			No. 17 Oak Avenue, West Drayton.(at 90 degrees to kerbline)		
OAK AVENUE	OAK AVENUE	West Drayton	The northwest side, from the common boundary of Nos. 26 and 28 oak Avenue, for a distance of 6.6 metres southwestwards	1	434
OAKWOOD ROAD	OAKWOOD ROAD	Pinner	The northeast side, between a point in line with the northwestern flank wall of Nos. 33 to 39 Oakwood Road for a distance of 6.6 metres northwestwards.	1	184
OAKWOOD ROAD	OAKWOOD ROAD	Pinner	The northeast side, between a point in line with the northwestern flank wall of Nos. 33 to 39 Oakwood Road and a point in line with the south eastern flank wall of Nos. 33 to 39 Oakwood Road.	1	189
ORCHARD WAYE	ORCHARD WAYE	Uxbridge	The west side, from the common boundary of Nos. 15 and 16 Orchard Waye, northwards for a distance of 6 metres.	1	344
OXFORD DRIVE	OXFORD DRIVE	Ruislip	Southeast side, from a point in line with the common boundary of Nos. 58 and 60 Oxford Drive, southwestwards for a distance of 5.5 metres.	1	956

SCHEDULE 1					
ADDRESS	LOCATION	Area	Details	No. of bays	Traffic Order Permit No.
PARKFIELD AVENUE	PARKFIELD AVENUE	Hillingdon	The west side, between points in line with the common boundaries of Nos. 75 and 77 & 77 and 79 Parkfield Avenue.	1	172
PEEL WAY	PEEL WAY	Hillingdon	The west side, between a point in line with the common boundary of Nos. 42 and 44 Peel Way and a point 6.6 metres northwards.	1	173
PEMBURY COURT	HIGH STREET	Harlington	<p>The eastern north to south arm, the east side, from a point in line with the northern extremity of layby fronting Nos. 16-21 Pembury Court, southwards for a distance of 4.5 metres with a width throughout of 4.8 metres.</p> <p>Special Manner of Standing – At an angle of 90° to kerbline, with the front or rear wheels nearest the raised kerb at the eastern edge of the carriageway.</p>	1	506
PENNINE WAY	PENNINE WAY	Hayes	West side, from a point in line with the southern flank wall of Nos. 2 & 4 Mendip Close, northwards for a distance of 5.5	1	211

SCHEDULE 1					
ADDRESS	LOCATION	Area	Details	No. of bays	Traffic Order Permit No.
			metres.		
PENZANCE CLOSE	PENZANCE CLOSE	Harefield	The southwest side, from a point in line with the common boundary of Nos. 3 / 5 and 7/ 9 Penzance Close for a distance of 5.2 metres northwestwards.	1	112
PERCY BUSH ROAD	PERCY BUSH ROAD	West Drayton	The west side, from a point in line with the common boundary of Nos. 4 and 6 Percy Bush Road for a distance of 6.6 metres southwards.	1	435
PETWORTH GARDENS	PETWORTH GARDNES	Hillingdon	The southwest side, from a point 2.7 metres northwest of a point in line with common boundary of Nos. 8 & 10 Petworth Gardens for a distance of 4.5 metres northwestwards (0.9 metres on footway)	1	654
PETWORTH GARDENS	PETWORTH GARDNES	Hillingdon	Northeast side, from a point 9.9 metres northwest of the southeastern boundary of Nos. 23 and 25 Petworth Gardens, northwestwards for a distance of 6 metres. SPECIAL MANNER OF STANDING:	1	236

SCHEDULE 1					
ADDRESS	LOCATION	Area	Details	No. of bays	Traffic Order Permit No.
			Vehicles to park with two wheels 0.8 metres up onto the footway.		
PETWORTH GARDENS	PETWORTH GARDNES	Hillingdon	Northeast side, from a point in line with the common boundary of Nos. 35 and 37 Petworth Gardens, northwestwards for a distance of 5.5 metres.	1	979
PETWORTH GARDENS	PETWORTH GARDNES	Hillingdon	The southwest side, from a point in line with the northwestern flank wall of Nos. 60 & 62 Petworth Gardens for a distance of 6 metres southeastwards	1	518
PETWORTH GARDENS	PETWORTH GARDNES	Hillingdon	Southwest side, from a point 4 metres southeast of the common boundary of Nos. 80 and 82 Petworth Gardens, southeastwards for a distance of 5.5 metres.	1	987
PINEWOOD AVENUE	PINEWOOD AVENUE	Hillingdon	Southwest side, from a point in line with the common boundary of Nos. 41 & 43 and Nos. 45 & 47 Pinewood Avenue, southeastwards for a distance of 5.5 metres.	1	973

SCHEDULE 1					
ADDRESS	LOCATION	Area	Details	No. of bays	Traffic Order Permit No.
PINE GARDENS	PINE GARDENS	Ruislip	Southwest side, from a point 0.5 metres northwest of a point in line with the common boundary of Nos. 44 & 46 Pine Gardens for a distance of 5.5 metres northwestwards	1	912
PINGLESTONE CLOSE	PINGLESTONE CLOSE	West Drayton	North to south arm, east side, from a point opposite a point 2 metres south of the southern flank wall of No. 360 Bath Road, northwards for a distance of 6 metres.	1	891
PINNER ROAD	PINNER ROAD	Northwood	Southwest side, from a point 5 metres southeast of the northwestern boundary of Nos. 49/49A Pinner Road for a distance of 5 metres southeastwards.	1	517
POLE HILL ROAD	POLE HILL ROAD	Hillingdon	The northwest side, between a point in line with the common boundary of Nos. 49 and 51 Pole Hill Road and a point 6.6 metres northeastwards.	1	174
POND GREEN	POND GREEN	Ruislip	The south west side, between the common boundary of Nos 4 and 5 Pond Green and the western boundary of No. 6 Pond Green.	1	345
PORTERS WAY	PORTERS WAY	West Drayton	The south side, between a point in line with the western boundary of No. 72 Porters	1	91

SCHEDULE 1					
ADDRESS	LOCATION	Area	Details	No. of bays	Traffic Order Permit No.
			Way and a point 6.6 metres eastwards.		
PORTERS WAY	PORTERS WAY	West Drayton	The south side, from the eastern boundary of 70 Porters Way for a distance of 6.6 metres westwards.	1	92
PORTLAND ROAD	PORTLAND ROAD	Hayes	Southeast side, from a point in line with the common northeastern boundary of Nos. 3,7 and 11 Portland Road, northeastwards for a distance of 5.5 metres.	1	985
PORTLAND ROAD	PORTLAND ROAD	Hayes	The northwest side, from a point in line with the common boundary of Nos. 26 and 28 Portland Road for a distance of 6.6 metres southwestwards.	1	436
PORTLAND ROAD	PORTLAND ROAD	Hayes	Northeast side, from a point in line with the common boundary of Nos. 49 and 51 Portland Road, southeastwards for a distance of 6 metres.	1	215
PORTLAND ROAD	PORTLAND ROAD	Hayes	Northeast side, from a point 11.6 metres southeast of the southeastern flank wall of No. 73 Portland Road, southeastwards for a distance of 6 metres.	1	893

SCHEDULE 1					
ADDRESS	LOCATION	Area	Details	No. of bays	Traffic Order Permit No.
PRECINCT ROAD	PRECINCT ROAD	Hayes	The southwest side, from the common boundary of Nos. 12 and 14 Precinct Road and a point 6.6 metres southeastwards.	1	437
PRIORS GARDENS	PRIORS GARDENS	Ruislip	The north east side, from a point 12.6 metres northwest of the common boundary of Nos. 20 and 22 Priors Gardens for a distance of 5.6 metres	1	196
PRIORY AVENUE	PRIORY AVENUE	Hayes	The arm fronting Nos. 22 to 28 Priory Avenue, from a point in line with the common boundary of Nos. 24 and 26 Priory Avenue southwards for a distance of 6 metres.	1	213
PRIORY WAY	PRIORY WAY	West Drayton	West side, from a point in line with the western most extremity of Priory Way, eastwards for a distance of 4.5 metres with a width throughout of 2.7 metres. (at 90 degrees to the western kerbline)	1	974
PROVIDENCE LANE	PROVIDENCE LANE	West Drayton	South side, from a point in line with the western boundary of No. 56 Providence Lane, westwards for a distance of 6 metres.	1	206

SCHEDULE 1					
ADDRESS	LOCATION	Area	Details	No. of bays	Traffic Order Permit No.
PROVIDENCE ROAD	PROVIDENCE ROAD	West Drayton	The south side, from a point in line with the common boundary of Nos. 44 and 46 Providence Road for a distance of 6.6 metres eastwards.	1	439
QUEENS ROAD	QUEENS ROAD	Ruislip	North side, from a point 9 metres west of the western kerbline of King's Road, westwards for a distance of 6 metres.	1	570
QUEENS WALK	QUEENS WALK	Ruislip	Northeast side, from a point in line with the common boundary of Nos. 98 and 100 Queens Walk, southeastwards for a distance of 5.5 metres.	1	875
RADNOR GROVE	RADNOR GROVE	Uxbridge	The west side, from a point in line with the common boundary of Nos. 9 & 10 Radnor Grove for a distance of 6.6 metres northwards.	1	519
RADNOR GROVE	RADNOR GROVE	Uxbridge	<p>South side, from a point in line with the southernmost kerbline of Radnor Grove, northwards for a distance of 6 metres with a width throughout of 2.7 metres.</p> <p>SPECIAL MANNER OF STANDING: Vehicles to park at 90 degrees in relation to the southern kerbline with the front or rear</p>	1	212

SCHEDULE 1

ADDRESS	LOCATION	Area	Details	No. of bays	Traffic Order Permit No.
			wheels nearest southern kerbline.		
RAEBURN ROAD	RAEBURN ROAD	Hayes	Southwest side, from a point 0.7 metres northwest of the common boundary of Nos. 85 & 87 Raeburn Road for a distance of 4.5 metres northwestwards	1	916
RAEBURN ROAD	RAEBURN ROAD	Hayes	The southwest side Between points in line with the northwestern and southeastern boundaries of No. 87 Raeburn Road.	1	395
RALEIGH AVENUE	RALEIGH AVENUE	Hayes	The south east side, between the northeastern and southwestern boundaries of No. 66 Raleigh Avenue(1/2 on footway)	1	199
RUISLIP COURT, RALEIGH CLOSE	RALEIGH CLOSE	Ruislip	The northwest side, Between a point 1.2m North East of the common boundary of Nos. 47/48 and 49/50 Raleigh Close and a point 7.8 metres southwestwards.	1	177
RAMULIS DRIVE	RAMULIS DRIVE	Hayes	The west side, between the northern and southern boundaries of Nos. 44/46 Ramulis Drive	1	350

SCHEDULE 1					
ADDRESS	LOCATION	Area	Details	No. of bays	Traffic Order Permit No.
RECTORY WAY	HESA ROAD	Hayes	The northeast side, from a point 13 metres northwest of the common boundary of No. 2 Rectory Road and No. 1 Manor Road, northwestwards for a distance of 5.5 metres	1	511
REDFERN CLOSE	REDFERN CLOSE	Uxbridge	South side, from a point 34 metres east of the eastern kerbline of Rockingham Close for a distance of 5 metres eastwards	1	497
REGENCY DRIVE	REGENCY DRIVE	Ruislip	East side, from a point 2.5 metres south of the northern flank wall of No. 28 Regency Drive, southwards for a distance of 5 metres.	1	942
RESERVOIR ROAD	RESERVOIR ROAD	Ruislip	The northwest side, from a point in line with the common boundary of Nos. 23 and 25 Reservoir Road for a distance of 6.6 metres northeastwards.	1	207
RICHARDS CLOSE	RICHARDS CLOSE	Hayes	The north east side, between the northwestern and southeastern boundaries of No. 19 Richards Close.	1	440
RICHARDS CLOSE	RICHARDS CLOSE	Hayes	The north east side, between the northwestern and southeastern boundaries of No. 21 Richards Close.	1	109

SCHEDULE 1

ADDRESS	LOCATION	Area	Details	No. of bays	Traffic Order Permit No.
RICHMOND AVENUE	RICHMOND AVENUE	Hillingdon	The south side, between points in line with the eastern and western boundaries of No.36 Richmond Avenue.	1	178
RICKARD CLOSE	RICKARD CLOSE	Yiewsley	The west side, Between a point 2.5 metres south of the southern flank wall of Nos. 1/3/5 Rickard Close and a point 6 metres south of said flank wall. (at 90° to kerbline)	1	179
ROCKINGHAM CLOSE	ROCKINGHAM CLOSE	Uxbridge	The Southwest side from the common boundary of Nos. 8 & 10 Rockingham Close extending 6 metres Northwest.	1	352
ROCKINGHAM CLOSE	ROCKINGHAM CLOSE	Uxbridge	The southwest side, from a point in line with the common boundary of Nos. 18 and 20 Rockingham Close and a point 6.6 metres north westwards.	1	208
ROCKINGHAM CLOSE	ROCKINGHAM CLOSE	Uxbridge	Southwest side, from a point in line with the common boundary of Nos. 8 & 10 Rockingham Close for a distance of 6 metres southeastwards.	1	560
ROMAN CLOSE	ROMAN CLOSE	Harefield	Northeast and southwest side, from a point in line with the northeastern kerbline, southwestwards for a distance of 4.8 metres. With a width throughout of 2.4	1	892

SCHEDULE 1					
ADDRESS	LOCATION	Area	Details	No. of bays	Traffic Order Permit No.
			metres.		
ROSEDALE AVENUE	ROSEDALE AVENUE	Hayes	Northwest side, from a point 0.4 metres northeast of the common boundary of Nos. 6 & 7 Rosedale Avenue for a distance of 5.4 metres northeastwards.	1	917
ROSEDALE AVENUE	ROSEDALE AVENUE	Hayes	the east side, between the common boundaries of Nos. 44 and 45 and Nos. 43 and 44 Rosedale Avenue.	1	441
ROWAN ROAD	ROWAN ROAD	West Drayton	South side, from a point in line with the western flank wall of No. 170 Rowan Road, eastwards for a distance of 6 metres.	1	225
ROWAN ROAD	ROWAN ROAD	West Drayton	South side, from a point 1.5 metres east of the common boundary of Nos. 176 and 178 Rowan Road, eastwards for a distance of 5.5 metres.	1	805
ROYAL CRESCENT	ROYAL CRESCENT	Ruislip	Northeast side, from a point 0.6 metres northwest of the common boundary of Nos. 141 & 143 Royal Crescent for a distance of 5.3 metres northwestwards.	1	655

SCHEDULE 1					
ADDRESS	LOCATION	Area	Details	No. of bays	Traffic Order Permit No.
RYDAL WAY	RYDAL WAY	Ruislip	Northern northwest to southeast arm. Northeast side, from a point 20 metres northwest of the southeastern flank wall of Nos. 2 and 4 Rydal Way, northwestwards for a distance of 6 metres.	1	867
RYEFIELD AVENUE	RYEFIELD AVENUE	Hillingdon	The north east side Between points in line with the south eastern and north western boundaries of No. 215 Ryefield Avenue, Hillingdon.	1	182
RYEFIELD AVENUE	RYEFIELD AVENUE	Hillingdon	Northeast side, from a point 18 metres southeast of a point in line with the northwestern boundary of Nos. 172/174 Ryefield Avenue for a distance of 5.5 metres southeastwards	1	667
RYEFIELD AVENUE	RYEFIELD AVENUE	Hillingdon	Northeast side, from a point 0.5 metres northwest of the common boundary of Nos. 197 and 199 Ryefield Avenue, northwestwards for a distance of 5.7 metres.	1	800
RYEFIELD AVENUE	RYEFIELD AVENUE	Hillingdon	Northeast side, from a point 6 metres southeast of the southeastern flank wall of No. 219 Ryefield Avenue for a distance of	1	668

SCHEDULE 1					
ADDRESS	LOCATION	Area	Details	No. of bays	Traffic Order Permit No.
			5.5 metres southeastwards		
RYEFIELD AVENUE	RYEFIELD AVENUE	Hillingdon	The southwest side, from a point in line with the common boundary of Nos. 192 and 194 Ryefield Avenue and a point 5.5 metres northwards.	1	442
RYEFIELD AVENUE	RYEFIELD AVENUE	Hillingdon	The southwest side, from a point 5.5 metres north of a point in line with the common boundary of Nos. 192 and 194 Ryefield Avenue for a distance of 5.5 metres northwards.	1	656
SALISBURY ROAD	SALISBURY ROAD	Northwood	The south east side, from a point in line with the common boundary of Nos. 5/7 and 9/11 Salisbury Road, southwestwards for a distance of 6.6 metres	1	110
SALISBURY ROAD	SALISBURY ROAD	Northwood	The northwest side, between a point in line with the common boundary of Nos. 66/68 and 70 Salisbury Road and a point 6 metres south westwards	1	354

SCHEDULE 1

ADDRESS	LOCATION	Area	Details	No. of bays	Traffic Order Permit No.
SAVOY AVENUE	SAVOY AVENUE	Hayes	The northwest side, from a point 1 metre southwest of the common boundary of Nos. 15/17 Savoy Avenue for a distance of 5.5 metres southwestwards	1	355
SAVOY CLOSE	SAVOY CLOSE	Harefield	The southwest side, from the southwestern kerblne of the highway fronting Nos. 1 and 3 Savoy Close for a distance of 4.8 metres northeastwards(at 90 ° to kerblne)	1	210
SAVOY CLOSE	SAVOY CLOSE	Harefield	The west side, between the common boundary of Nos. 5/7 and 9/11 Savoy Close and a point 2.8 metres northwards.	1	443
SCHOOL ROAD	SCHOOL ROAD	Harmondsworth	West side, from a point in line with the southern flank wall of Nos. 12 and 14 School Road, northwards for a distance of 6 metres.	1	214
SEAFORD CLOSE	SEAFORD CLOSE	Ruislip	The west side Between points in line with the northern and southern boundaries of Nos. 22/23/24 Seaford Close.(at 90 degrees)	1	186
SELAN GARDENS	SELAN GARDENS	Hayes	Southeast side, from a point in line with the common boundary of Nos. 6 & 8 Selan Gardens for a distance of 5.5 metres	1	311

SCHEDULE 1					
ADDRESS	LOCATION	Area	Details	No. of bays	Traffic Order Permit No.
			southwestwards.		
SEATON GARDENS	SEATON GARDENS	Ruislip	Southeast side, from a point in line with the common boundary of Nos. 50 & 50A Seaton Gardens for a distance of 5 metres northeastwards	1	657
SEATON GARDENS	SEATON GARDENS	Ruislip	Southeast side, from a point 1.1 metres southwest of the common boundary of Nos. 92 and 94 Seaton Gardens, northeastwards for a distance of 5.5 metres.	1	853
SHALDON DRIVE	SHALDON DRIVE	Ruislip	Northeast side, from a point in line with the common boundary of Nos. 49 and 51 Shaldon Drive, northwestwards for a distance of 4.5 metres.	1	803
SHALDON DRIVE	SHALDON DRIVE	Ruislip	Northeast side of Shaldon Drive from a point in line with the common boundary of Nos. 53 & 55 Shaldon Drive for a distance of 4,5 metres southeastwards (1 metre on footway)	1	997

SCHEDULE 1					
ADDRESS	LOCATION	Area	Details	No. of bays	Traffic Order Permit No.
SIDMOUTH DRIVE	SIDMOUTH DRIVE	Ruislip	The southeast side, from a point 2 metres southwest of a point in line with the northwestern boundary of No. 1 Dartmouth Road for a distance of 6.6 metres south westwards.	1	212
SIDMOUTH DRIVE	SIDMOUTH DRIVE	Ruislip	Northwest side, from a point in line with the common boundary of Nos. 7 & 9 Sidmouth Drive for a distance of 5 metres southwestwards	1	658
SIPSON ROAD	SIPSON ROAD	West Drayton	Southeast side, from a point in line with the common boundary of Nos. 251 & 253 and 255 & 257 Sipson Road, northeastwards for a distance of 6 metres.	1	244
SIPSON ROAD	SIPSON ROAD	West Drayton	The east side, from the common boundary of Nos. 255/257 and 259/261 Sipson Road northwards for a distance of 6 metres	1	358
SILVERDALE GARDENS	SILVERDALE GARDENS	Hayes	Northwest to southeast arm, from a point 10 metres southeast of the southeastern kerbline of the northeast to southwest arm of Silverdale Gardens, southeastwards for a distance of 6 metres.	1	809

SCHEDULE 1					
ADDRESS	LOCATION	Area	Details	No. of bays	Traffic Order Permit No.
SKIPTON DRIVE	SKIPTON DRIVE	Hayes	West side, from a point in line with the common boundary of Nos. 4 and 6 Skipton Drive, southwards for a distance of 6 metres.	1	834
SKIPTON DRIVE	SKIPTON DRIVE	Hayes	The west side, from the common boundary of Nos. 38 and 40 Skipton Drive, southwards for a distance of 6 metres.	1	222
SKIPTON DRIVE	SKIPTON DRIVE	Hayes	The west side, from a point 8.5 metres south of the common boundary of Nos. 58 and 60 Skipton Drive, northwards for a distance of 5 metres.	1	514
SOUTH WALK	SOUTH WALK	Hayes	The west side Between points in line with the northern boundary of No. 16 South Walk and the southern boundary of No. 16 South Walk (perpendicular to the footway of South Walk to rear of 1 and 3 Dawson Close).	1	190
SOUTHBOURNE GARDENS	DOLLIS CRESCENT	Eastcote	The northeast side, from a point 10 metres northwest of the northwestern kerbline of Southbourne Gardens for a distance of 6 metres.	1	446

SCHEDULE 1					
ADDRESS	LOCATION	Area	Details	No. of bays	Traffic Order Permit No.
SOUTHBOURNE GARDENS	SOUTHBOURNE GARDENS	Eastcote	Northwest side, from a point 2 metres southwest of the common boundary of Nos. 120 and 122 Southbourne Gardens, southwestwards for a distance of 6 metres.	1	854
SOUTHBOURNE GARDENS	SOUTHBOURNE GARDENS	Eastcote	The north side, from a point 2 metres west of the eastern boundary of No. 208 Southbourne Gardens to a point 4.6 metres east of boundary.	1	193
ST CHRISTOPHERS ROAD	ST CHRISTOPHERS ROAD	West Drayton	The south side, between points in line with the eastern and western boundaries of No. 53 St Christopher Road.	1	195
ST CLEMENT CLOSE	ST CLEMENT CLOSE	Uxbridge	Southeastern side, from a point in line with the southwestern flank wall of No. 69 St Clement Close for a distance of 6 metres northeastwards.	1	659
ST DUNSTANS CLOSE	ST DUNSTANS CLOSE	Hayes	The north side, from a point in line with the southeastern boundary of Nos. 12 and 24 St Dunstans Close for a distance of 2.4 metres(at 90 degrees to the kerbline)	1	447
ST DUNSTANS CLOSE	ST DUNSTANS CLOSE	Hayes	Southwest side, From a point 1 metre southeast of the common boundary of Nos. 43 & 45 for a distance of 2.7 metres	1	668

SCHEDULE 1					
ADDRESS	LOCATION	Area	Details	No. of bays	Traffic Order Permit No.
			northwestwards (at 90 degrees to the kerbline)		
ST DUNSTANS CLOSE	ST DUNSTANS CLOSE	Hayes	<p>Southwest side, from a point in line with the southwestern most extremity of St Dunstans Close, northeastwards for a distance of 4.8 metres with a width throughout of 2.4 metres.</p> <p>SPECIAL MANNER OF STANDING - At an angle of 45 degrees to the southwestern kerbline.</p>	1	57
ST DUNSTANS CLOSE	ST DUNSTANS CLOSE	Hayes	Northeast side, from a point 2.2 metres southeast of the northwestern flank wall of No.113 St Dunstans Close, northwestwards for a distance of 6 metres.	1	865
ST GILES AVENUE	ST GILES AVENUE	Ickenham	Northwest side, from a point 13.2 metres southwest of the common boundary of Nos. 25 and 27 St Giles Avenue, southwestwards for a distance of 5.5 metres.	1	239

SCHEDULE 1					
ADDRESS	LOCATION	Area	Details	No. of bays	Traffic Order Permit No.
ST GILES AVENUE	ST GILES AVENUE	Ickenham	Northwest side, from a point 10.6 metres southwest of the common boundary of Nos. 47 and 49 St Giles Avenue, southwestwards for a distance of 6 metres.		828
ST GREGORY CLOSE	ST GREGORY CLOSE	Ruislip	The northeast side, from a point in line with southeastern flank wall of No. 12 St Gregory Close, northwestwards for a distance of 6.6 metres.	1	505
ST MARTIN CLOSE	ST MARTIN CLOSE	Cowley	The south west side, between the northwestern and south eastern boundaries of No. 17 St Martin Close.(1/2 on footway)	1	362
ST MATTHEW CLOSE	ST MATTHEW CLOSE	Cowley	Southeast side, from a point in line with the common boundary of Nos. 24 & 26 and Nos. 28 & 30 St Matthew Close, northeastwards for a distance of 6 metres.	1	TBC
ST. PETERS ROAD	ST. PETERS ROAD	Cowley	East side, from a point in line with the common boundary of Nos. 49 and 51 St Peter's Road, southwards for a distance of 6 metres.	1	238
ST. PETERS ROAD	ST. PETERS ROAD	Cowley	East to west arm, southeast side, from a point in line with the common boundary of Nos. 67 & 69 and Nos. 71 & 73 St Peters	1	216

SCHEDULE 1					
ADDRESS	LOCATION	Area	Details	No. of bays	Traffic Order Permit No.
			<p>Road, northeastwards for a distance of 6 metres. With a width of 2.6 metres throughout.</p> <p>SPECIAL MANNER OF STANDING: Vehicles to park with two wheels on the footway with wheels 0.8 metres on the footway.</p>		
ST. PETERS ROAD	ST. PETERS ROAD	Cowley	The north west side Between a point in line with the common boundary of Nos. 78/80 and 74/76 St. Peters Road and a point 6 metres north eastwards.	1	200
ST. PETERS ROAD	ST. PETERS ROAD	Cowley	West side, from a point 4.3 metres north of the common boundary of Nos. 94 & 96 and Nos. 98 & 100 St Peters Road, northwards for a distance of 5 metres.	1	958
STAFFORD ROAD	STAFFORD ROAD	Ruislip	The north east side, between the northwestern and southeastern boundaries of No. 18 Stafford Road.	1	364

SCHEDULE 1					
ADDRESS	LOCATION	Area	Details	No. of bays	Traffic Order Permit No.
STAFFORD ROAD	STAFFORD ROAD	Ruislip	The north west side, between points in line with the common boundaries of Nos. 67 and 69 Stafford Road and 71 and 73 Stafford Road.	1	201
STAFFORD ROAD	STAFFORD ROAD	Ruislip	The north side. between a point in line with the north eastern flank wall of Nos.119/121 Stafford Road and a point in line with the common boundary of Nos. 119/121 and 123/125 Stafford Road, Ruislip.	1	202
STANDALE GROVE	STANDALE GROVE	Ruislip	The northwest side Between points in line with the northern and southern boundaries of Nos. 2/8 Standale Grove (90 degrees).	1	203
STANDALE GROVE	STANDALE GROVE	Ruislip	STANDALE GROVE, RUISLIP - Northwest side of the parking area next to opposite Nos. 2 to 16, from a point opposite a point 3.4 metres northeast of the common boundary of Nos. 8 & 10 and 12 & 14 Standale Grove, southwestwards for a distance of 2.5 metres with a length throughout of 5 metres. SPECIAL MANNER OF STANDING:	1	825

SCHEDULE 1					
ADDRESS	LOCATION	Area	Details	No. of bays	Traffic Order Permit No.
			Vehicles to park at 90 degrees to the northeastern kerbline with the front or rear wheels closest to the northeastern kerbline.		
STANDALE GROVE	STANDALE GROVE	Ruislip	Northeast side, from a point 1 metre southeast of a point in line with the northwestern flank wall of Nos. 48 & 50 Standale Grove for a distance of 5.5 metres southeastwards.	1	661
STATION ROAD	STATION ROAD	Hayes	The south east side, between the south western and north eastern boundaries of No. 291 station Road, Hayes.	1	365
STATION ROAD	STATION ROAD	Hayes	The south side between a point in line with the eastern boundary of 329 Station Road and a point 5 metres westwards.	1	204
STOWE CRESCENT	STOWE CRESCENT	Ruislip	Northwest side, from a point in line with the common boundary of Nos. 59 and 61 Stowe Crescent, northeastwards for a distance of 5 metres.	1	802
SUTTON COURT ROAD	SUTTON COURT ROAD	Hillingdon	The north east side, from a point in line with the common boundary of Nos. 23 and 25 Sutton Court Road and a point 6 metres southeastwards.	1	450

SCHEDULE 1

ADDRESS	LOCATION	Area	Details	No. of bays	Traffic Order Permit No.
SUTTON COURT ROAD	SUTTON COURT ROAD	Hillingdon	North side, from a point 0.3 metres west of the common boundary of Nos. 101 and 103 Sutton Court Road, eastwards for a distance of 4.5 metres.	1	960
SWAKELEYS ROAD	SWAKELEYS ROAD	Ickenham	Northeast side, from a point opposite a point 1 metre northwest of the southeastern flank wall of Nos. 17 and 17a Swakeleys Road, northwestwards for a distance of 6 metres.	1	230
SWANAGE WAYE	SWANAGE WAYE	Hayes	Northwest side, from a point 0.8 metres southwest of the common boundary of Nos. 53 and 55 Swanage Waye, southwestwards for a distance of 5.5 metres.	1	969
SWIFT CLOSE	SWIFT CLOSE	Hayes	Northeast side, from a point 1.5 metres northwest of the southeastern flank wall of Nos. 12 and 16 Swift Close, northeastwards for a distance of 5.5 metres.	1	824
SYCAMORE CLOSE	SYCAMORE CLOSE	Hayes	North side, from a point in line with the common boundary of Nos. 6 & 8 and 10 & 12 Sycamore Avenue, westwards for a	1	858

SCHEDULE 1					
ADDRESS	LOCATION	Area	Details	No. of bays	Traffic Order Permit No.
			distance of 6 metres.		
SYCAMORE CLOSE	SYCAMORE CLOSE	West Drayton	The northeast side, from a point in line with the common boundary of Nos. 19 / 20 & 21 / 22 Sycamore Close for a distance of 5.5 metres southeastwards.	1	113
SYLVANA CLOSE	SYLVANA CLOSE	Uxbridge	Southwest side, from a point in line with the eastern flank wall of No. 11 Sylvana Close, northwestwards for a distance of 6 metres. With a width throughout of 2.5 metres.	1	218
THE BRAMBLES	THE BRAMBLES	West Drayton	The south side Between a point in line with the common boundary of Nos.5 and 7 The Brambles and a point 6.6 metres westwards.	1	205
THE BRAMBLES	THE BRAMBLES	West Drayton	North side, the parking area opposite Nos. 6 & 8 The Brambles, from a point in line the eastern kerbline of the said parking area, westwards for a distance of 2.5 metres. With a width throughout of 5 metres. SPECIAL MANNER OF STANDING - Vehicles to park at 90 degrees to the northern kerbline with the front or rear	1	944

SCHEDULE 1					
ADDRESS	LOCATION	Area	Details	No. of bays	Traffic Order Permit No.
			wheels nearest to the northern kerbline.		
THE BRAMBLES	THE BRAMBLES	West Drayton	The south side, from a point 7.5 metres west of the western flank wall of Nos. 36-44 The Brambles , westwards for a distance of 6 metres.	1	366
THE BRAMBLES	THE BRAMBLES	West Drayton	<p>South side of the parking area next to Nos. 50 to 84, from a point 7.2 metres east of the western kerbline of the said parking area, eastwards for a distance of 3.4 metres with a length of 4.5 metres throughout.</p> <p>SPECIAL MANNER OF STANDING: Vehicles to park at 90 degrees to the southern kerbline with the front or rear wheels closest to the southern kerbline.</p>	1	829
THE BRAMBLES	THE BRAMBLES	West Drayton	The south side, from a point in line with the eastern boundary of Nos. 68/70/72 The Brambles eastwards for a distance of 6.6 metres.	1	206
THE COPPICE	THE COPPICE	Yiewsley	The north side, between a point in line with the western flank wall of No. 1 The Coppice and a point 6.6 metres eastwards.	1	118

SCHEDULE 1					
ADDRESS	LOCATION	Area	Details	No. of bays	Traffic Order Permit No.
THE DINGLE	THE DINGLE	Hillingdon	Southeast side, from a point 1 metre west of a point in line with the common boundary of Nos. 25/27 and 29/31 The Dingle for a distance of 5 metres westwards (0.9 metres on footway)	1	663
THE GLEN	THE GLEN	Northwood	Western arm, north side, from a point in line with the northwestern extent of the adopted highway of The Glen, southeastwards for a distance of 4.8 metres with a width throughout of 2.4 metres (at 90 degrees to the northwestern kerbline).	1	830
THE GLEN	THE GLEN	Northwood	North to south arm, southwest side, from a point opposite a point 2 metres northwest of the southeastern boundary of Nos. 17 & 18 The Glen, northwestwards for a distance of 6 metres.	1	TBC
THE LARCHES	THE LARCHES	Hillingdon	The north side, from the common boundary of Nos. 93 and 95 The Larches for 6 metres westwards.	1	367
THE LARCHES	THE LARCHES	Hillingdon	The northern most east to west arm, north side, from a point in line with the common boundary of Nos.121 and 123 The Larches,	1	880

SCHEDULE 1					
ADDRESS	LOCATION	Area	Details	No. of bays	Traffic Order Permit No.
			eastwards for a distance of 5.5 metres.		
THIRLMERE GARDENS	THIRLMERE GARDENS	Northwood	The south east side, between the common boundary of Nos. 34 and 36 Thirlmere Gardens and the southern extremity of Thirlmere Gardens.	1	119
THIRLMERE GARDENS	THIRLMERE GARDENS	Northwood	The northeast side, from the southeastern boundary of Nos. 138 to 142 Thirlmere Gardens for a distance of 6.6 metres northwestwards.	1	453
THIRLMERE GARDENS	THIRLMERE GARDENS	Northwood	Southwest side, from a point 1.7 metres southeast of the southeastern kerbline of the private parking area northwest of Nos. 153 and 155 Thirlmere Gardens, southeastwards for a distance of 5 metres.	1	951
THORNTON AVENUE	THORNTON AVENUE	West Drayton	<p>The north side, from a point 0.2 metres west of the eastern flank wall of No. 63 Thornton Avenue, westwards for a distance 2.8 metres.</p> <p>SPECIAL MANNER OF STANDING: Vehicles to park at 90 degrees to the</p>	1	869

SCHEDULE 1					
ADDRESS	LOCATION	Area	Details	No. of bays	Traffic Order Permit No.
			northern edge of the carriageway with the front or rear wheels nearest to the northern kerblne.		
TIPTREE ROAD	TIPTREE ROAD	Ruislip	The southwest side, from a point in line with the common boundary of Nos. 14 & 16 Tiptree Road for a distance of 5.4 metres northwestwards.	1	386
TIVERTON ROAD	TIVERTON ROAD	Ruislip	Northwest side, from a point 13.5 metres southwest of the northeastern boundary of St Paul's Church, southwestwards for a distance of 6.6 metres.	1	884
TOLCARNE DRIVE	TOLCARNE DRIVE	Northwood	The south side, from a point in line with the common boundary of Nos. 14/16 & 18/20 Tolcarne Drive for a distance of 5 metres westwards.	1	128
TOLCARNE DRIVE	TOLCARNE DRIVE	Northwood	The southwest side, from a point 0.5 metres southeast of the southeastern flank wall of Nos. 22 & 24 Tolcarne Drive, northwestwards for a distance of 5.4 metres.	1	211

SCHEDULE 1

ADDRESS	LOCATION	Area	Details	No. of bays	Traffic Order Permit No.
TOWNFIELD ROAD	TOWNFIELD ROAD	Hayes	The north east side, from a point 15 metres northwest of the northwestern kerbline of East Avenue for a distance of 6.6 metres north westwards.	1	239
TOWNFIELD ROAD	TOWNFIELD ROAD	Hayes	Northeast side, from a point 15.5 metres southeast of a point in line with the common boundary of Nos. 33 & 35 Townfield Road for a distance of 5.5 metres south-eastwards	1	664
TREVOR CRESCENT	TREVOR CRESCENT	Ruislip	The northwest side, between a point in line with the common boundary of Nos. 42/44 and 46/48 Trevor Crescent and a point 6.6 metres north eastwards.	1	244
TUDOR ROAD	TUDOR ROAD	Hayes	The northwest side, between the common boundaries of Nos. 42 and 44 and Nos. 44 and 46 Tudor Road.	1	455
TUDOR ROAD	TUDOR ROAD	Hayes	The northwest side, between the common boundaries of Nos. 46 and 48 and Nos. 48 and 50 Tudor Road.	1	456
TUDOR ROAD	TUDOR ROAD	Hayes	Southeast side, from a point in line with the common boundary of Nos. 105 and 107 Tudor Road, southwestwards for a distance	1	224

SCHEDULE 1					
ADDRESS	LOCATION	Area	Details	No. of bays	Traffic Order Permit No.
			of 6 metres.		
TUDOR ROAD	TUDOR ROAD	Hayes	Southeast side, from a point in line with the common boundary of Nos. 73 and 75 Tudor Road, southwestwards for a distance of 6 metres.	1	201
TUDOR ROAD	TUDOR ROAD	Hayes	Northwest side, from a point in line with the common boundary of Nos. 86 and 88 Tudor Road, Hayes, northeastwards for a distance of 6 metres.	1	907
TUDOR ROAD	TUDOR ROAD	Hayes	The southeast side of Tudor Road from a point in line with the common boundary of Nos. 115 & 117 Tudor Road for a distance of 5.5 metres southwestwards.	1	187
TUDOR ROAD	TUDOR ROAD	Hayes	Southeast side, from a point in line with the common boundary of Nos. 139 and 141 Tudor Road, northeastwards for a distance of 6 metres.	1	832
TUDOR ROAD	TUDOR ROAD	Hayes	The south east side between points in line with the northeastern and southwestern boundaries of No. 157 Tudor Road.	1	247

SCHEDULE 1					
ADDRESS	LOCATION	Area	Details	No. of bays	Traffic Order Permit No.
TUDOR ROAD	TUDOR ROAD	Hayes	The south east side between points in line with the northeastern and southwestern boundaries of No. 159 Tudor Road.	1	370
TUDOR ROAD	TUDOR ROAD	Hayes	Northwest side, from a point a point opposite a point in line with the southwestern flank wall of No. 167 Tudor Road, northeastwards for a distance of 5.5 metres.	1	845
TURNSTONE CLOSE	TURNSTONE CLOSE	Ickenham	Northeast to southwest arm, northwest side, from a point 10 metres northeast of the northeastern kerbline of the northwest to southeast arm of Turnstone Close, northeastwards for a distance of 6 metres.	1	848
UXBRIDGE ROAD	UXBRIDGE ROAD	Hayes	Southwest side, from a point in line with the common boundary of Nos. 689 & 691 and Nos. 685 & 687 Uxbridge Road, southeastwards for a distance of 6 metres.	1	248
UXBRIDGE ROAD	UXBRIDGE ROAD	Hillingdon	The southwest side, from a point 6.6 metres southeast of the common boundary of Nos 933 and 935 Uxbridge Road for a distance of 6.6 metres southeastwards.	1	457

SCHEDULE 1					
ADDRESS	LOCATION	Area	Details	No. of bays	Traffic Order Permit No.
VERBENA CLOSE	VERBENA CLOSE	West Drayton	The parking area between Nos. 1/2 and 23/24 Verbena Close.	2	561 & 562
VERNON DRIVE	VERNON DRIVE	Harefield	The southwest side, between the northwestern and southeastern boundaries of No. 25 Vernon Drive.	1	371
VICTORIA AVENUE	VICTORIA AVENUE	Hillingdon	The west side, Between points in line with the northern and southern boundaries of No. 20 Victoria Avenue.	1	215
VICTORIA CLOSE	VICTORIA CLOSE	Hayes	The northeast side, from a point 1.5 metres northwest of the common boundary of Nos. 9 & 10 Victoria Close for a distance of 3.6 metres southeastwards (at 90 degrees to kerbline)	1	256
VICTORIA CLOSE	VICTORIA CLOSE	Hayes	The northeast side, from a point 2 metres southeast of the common boundary of Nos. 9 & 10 Victoria Close for a distance of 3.6 metres southeastwards (at 90 degrees to kerbline)	1	231
VICTORIA ROAD	VICTORIA ROAD	Ruislip	Southwest side, from a point 2 metres northwest of the common boundary of Nos. 166 and 168 Victoria Road, northwestwards for a distance of 6.5 metres.	1	251

SCHEDULE 1					
ADDRESS	LOCATION	Area	Details	No. of bays	Traffic Order Permit No.
VICTORIA ROAD	VICTORIA ROAD	Ruislip	The southwest side. between points in line with the common boundaries of Nos. 426 and 428 & 424 and 426 Victoria Road.	1	216
VICTORIA ROAD	VICTORIA ROAD	Ruislip	Service road fronting Nos. 469 to 523 Victoria Road, southeast side, from a point 17.2 metres northeast of the southwestern kerbline of the service road fronting Nos. 451 to 527 Victoria Road, northeastwards for a distance of 5.5 metres.	1	933
VICTORIA ROAD	VICTORIA ROAD	Ruislip	Service road fronting Brackenhill - Northwest side of the service road fronting Brackenhill from a point 13 metres southwest of the southwestern kerbline of the southernmost access road leading to Brackenbridge House for a distance of 5.5 metres southwestwards.	1	996
VIOLET AVENUE	VIOLET AVENUE	Hayes	The north side, between a point in line with the common boundary of Nos. 43 and 45 Violet Avenue and a point 10 metres eastwards(on footway).	1	374

SCHEDULE 1

ADDRESS	LOCATION	Area	Details	No. of bays	Traffic Order Permit No.
VIOLET AVENUE	VIOLET AVENUE	Hayes	The north side, from a point 22 metres east of the eastern kerbline of Campion Close eastwards for a distance of 7 metres (on footway).	1	375
VIOLET AVENUE	VIOLET AVENUE	Hayes	The north side Between a point in line with the western boundary of No. 71 and a point in line with the eastern boundary of No. 73 Violet Avenue.	2	218/219
WALFORD ROAD	WALFORD ROAD	Uxbridge	The south side, from a point in line with the common boundary of Nos. 25 & 27 Walford Road for a distance of 13.2 metres southwestwards.	2	220 & 520
WALFORD ROAD	WALFORD ROAD	Uxbridge	Northwest side, from a point 6 metres southwest of the common boundary of Nos. 38 & 40 Walford Road for a distance of 6 metres southwestwards.	1	755
WARLEY ROAD	WARLEY ROAD	Hayes	The north west side, from a point in line with the common boundary of No. 69 Warley Road and No. 60 Balmoral Drive and a point 6 metres northeastwards.(1/2 on footway)	1	377

SCHEDULE 1					
ADDRESS	LOCATION	Area	Details	No. of bays	Traffic Order Permit No.
WARNER CLOSE	WARNER CLOSE	Harlington	The south side Between points in line with the eastern and western boundaries of No. 3 Warner Close, Harlington.	1	224
WARREN DRIVE	WARREN DRIVE	Ruislip	The south west side, between the northwestern and southeastern boundaries of No. 43 Warren Drive.	1	378
WARWICK ROAD	WARWICK ROAD	West Drayton	The north side, Between points in line with the eastern boundary and western boundary of No. 25 Warwick Road.	1	226
WARWICK ROAD	WARWICK ROAD	West Drayton	The south side, between the common boundary of Nos.32 and 34 and the common boundary of Nos. 34 and 36 Warwick Road.	1	8
WARWICK ROAD	WARWICK ROAD	West Drayton	South side, from a point 16 metres east of the northeastern kerblne of Brandville Road, eastwards for a distance of 6 metres.	1	986
WATERLOO ROAD	WATERLOO ROAD	Uxbridge	East side, from a point in line with the common boundary of Nos. 172 and 174 Waterloo Road, southwards for a distance of 6 metres.	1	223

SCHEDULE 1					
ADDRESS	LOCATION	Area	Details	No. of bays	Traffic Order Permit No.
WATERLOO ROAD	WATERLOO ROAD	Uxbridge	The east side, from a point in line with the northern flank wall of No. 165 Waterloo Road, southwards for a distance of 5.5 metres.	1	871
WATERLOO ROAD	WATERLOO ROAD	Uxbridge	East side, from a point 2.6 metres south of the common boundary of Nos. 99 and 100 Waterloo Road, northwards for a distance of 5.5 metres.	1	966
STRATFORD ROAD	WELBECK AVENUE	Hayes	The southeast side from a point in line with the southwest flank wall of 80 Stratford Road northwards for a distance of 6.6 metres.	1	228
WESTBOURNE CLOSE	WESTBOURNE CLOSE	Hayes	East side, from a point opposite a point in line with the common boundary of Nos. 1 and 3 Westbourne Close, southwards for a distance of 4.5 metres.	1	806
WESTBOURNE CLOSE	WESTBOURNE CLOSE	Hayes	<p>Northwest side, from a point in line with the northeastern most extremity of Westbourne Close, southeastwards for a distance of 4.2 metres.</p> <p>SPECIAL MANNER OF STANDING: Vehicles to park at 90 degrees to the</p>	1	815

SCHEDULE 1					
ADDRESS	LOCATION	Area	Details	No. of bays	Traffic Order Permit No.
			northeastern kerbline with the front or rear wheels nearest that kerb.		
WENTWORTH CRESCENT	WENTWORTH CRESCENT	Hayes	Northern most west to east arm, north side, from a point 1.73 metres west of the common boundary of Nos. 49 and 51 Wentworth Crescent, eastwards for a distance of 5.5 metres.	1	826
WENTWORTH CRESCENT	WENTWORTH CRESCENT	Hayes	Southern most east to west arm, north side, from a point 0.5 metres east of the western flank wall of No. 104 Wentworth Crescent, eastwards for a distance of 5.5 metres.	1	887
WENTWORTH DRIVE	WENTWORTH DRIVE	Pinner	Northwest side, from a point 2.6 metres southwest of the common boundary of Nos. 14 & 16 Wentworth Drive for a distance of 6.6 metres northeastwards	1	914
WESCOTT WAY	WESCOTT WAY	Uxbridge	The east side, between a point in line with the common boundary of Nos. 9 and 10 Wescott Way and a point 6.6 metres northwards.	1	230
WESLEY ROAD	WESLEY ROAD	Hayes	Southeast side, from a point 10 metres northeast of the northeastern kerbline of Hesa Road, northeastwards for a distance	1	989

SCHEDULE 1					
ADDRESS	LOCATION	Area	Details	No. of bays	Traffic Order Permit No.
			of 5.5 metres.		
WESLEY ROAD	WESLEY ROAD	Hayes	The southeast side from a point 1.5 metres north of the common boundary of Nos. 24 & 26 Wesley Road for a distance of 5 metres northwards.	1	31
WESTWOOD CLOSE	WESTWOOD CLOSE	Ruislip	Southeast side, from a point 5 metres northeast of the common boundary of Nos. 13/14 and 15/16 Westwood Close, northeastwards for a distance of 5.7 metres.	1	976
WESTWOOD CLOSE	WESTWOOD CLOSE	Ruislip	Southeast side, from a point in line with the common boundary of Nos. 13/14 and 15/16 Westwood Close, northeastwards for a distance of 5 metres.	1	946
WEST DRAYTON ROAD	WHITE HEART AVENUE	Hillingdon	The east side between points in line with the northern boundary and the southern boundary of No. 98 West Drayton Road.	1	233
WEST END LANE	WEST END LANE	Hayes	The south side, from a point in line with the eastern flank wall of Nos.93/95 West End Lane for a distance of 6 metres eastwards.	1	459

SCHEDULE 1

ADDRESS	LOCATION	Area	Details	No. of bays	Traffic Order Permit No.
WEST END ROAD	WEST END ROAD	Ruislip	The service road which lies on the southwest side of West End Road, fronting Nos. 328 to 350 West End Road, the south west side, between the common boundary of Nos. 338 and 340 West End Road and a point 6.6 metres southeastwards.	1	463
WEST END ROAD	WEST END ROAD	Ruislip	The southwest side, from a point in line with the common boundary of Nos. 272 and 274 West End Road for a distance of 6.6 metres northwestwards.	1	462
WEST MEAD	WEST MEAD	Ruislip	The south east side, between points in line with the northeastern boundary and the south western boundary of No. 4 West Mead.	1	232
WESTBOURNE CLOSE	WESTBOURNE CLOSE	Hayes	The north east side, from a point in line with the north western boundary of No. 28 Westbourne Close for a distance of 6 metres northwestwards.	1	397
WHEATLEY CRESCENT	WHEATLEY CRESCENT	Hayes	Northeast side, from a point 16.8 metres northwest of the northwestern kerbline of Central Avenue, northwestwards for a distance of 6 metres.	1	835

SCHEDULE 1

ADDRESS	LOCATION	Area	Details	No. of bays	Traffic Order Permit No.
WHEATSHEAF CLOSE	WHEATSHEAF CLOSE	Northolt	The southwest side, from a point in line with the common boundary of Nos. 37 and 38 Wheatsheaf Close, southeastwards for a distance of 5 metres.	1	515
WHITBY ROAD	WHITBY ROAD	Ruislip	Northwest side, from a point in line with the common boundary of Nos. 209 & 211 and 213 & 215 Whitby Road, northeastwards for a distance of 6 metres.	1	228
WHITE BUTTS ROAD	WHITE BUTTS ROAD	Ruislip	Southwest side, from a point 0.9 metres northwest of the southeastern boundary of No. 72 Brackenbridge Drive, northwestwards for a distance of 5 metres.	1	886
WHITEHALL ROAD	WHITEHALL ROAD	Uxbridge	Northeast side, from a point in line with the northwestern flank wall of Nos. 43 to 45 Whitehall Road, northwestwards for a distance of 5.5 metres.	1	249
WHITEHALL ROAD	WHITEHALL ROAD	Uxbridge	The north east side, between the northern boundary of No. 165 and the southern boundary of No. 167 Whitehall Road.	1	403

SCHEDULE 1					
ADDRESS	LOCATION	Area	Details	No. of bays	Traffic Order Permit No.
WHITETHORN AVENUE	WHITETHORN AVENUE	Yiewsley	Southwest side, the layby outside Nos. 74 and 72 Whitethorn Avenue, from a point in line with the eastern extremity of the said layby, westwards for a distance of 2.4 metres.	1	983
WHITETHORN AVENUE	WHITETHORN AVENUE	Yiewsley	North side, the parking area outside No. 79 Whitethorn Avenue, from the eastern kerbline of the parking area, westwards for a distance of 2.8 metres.	1	953
WILLOW TREE CLOSE	WILLOW TREE CLOSE	Ickenham	The southeast side Between a point in line with the southern boundary of No. 2 Willow Tree Close and a point 6.6 metres southwards.	1	240
WILMAR CLOSE	WILMAR CLOSE	Uxbridge	The northwest side, Between a point in line with the common boundary of Nos. 2 Wilmar Close and No. 7 Lancaster Road and a point 6.6 metres southwestwards.	1	241
WILMAR CLOSE	WILMAR CLOSE	Uxbridge	The north west side between points in line with the south western and north eastern boundaries of No. 8 Wilmar Close, Uxbridge.	1	242

SCHEDULE 1

ADDRESS	LOCATION	Area	Details	No. of bays	Traffic Order Permit No.
WILTSHIRE LANE	WILTSHIRE LANE	Eastcote	The south west side Between points in line with the south eastern and north western boundaries of No. 65 Wiltshire Lane.	1	243
WIMBOURNE AVENUE	WIMBOURNE AVENUE	Hayes	Southeast side, from a point in line with the common boundary of Nos. 31 and 33 Wimbourne Avenue, southwestwards for a distance of 5.5 metres.	1	239
WIMPOLE ROAD	WIMPOLE ROAD	Yiewsley	The northwest side, between points in line with the common boundaries of Nos. 9 and 11 and Nos.11 and 13 Wimpole Road.	1	251
WIMPOLE ROAD	WIMPOLE ROAD	Yiewsley	The southeast side, between points in line with the northeastern and south western boundaries of No. 28 Wimpole Road.	1	246
WINDMILL WAY	WINDMILL WAY	Ruislip	The northeast side, between a point in line with the southwestern boundary of No. 8 Windmill Way and a point 6 metres south westwards.	1	467
WINDMILL WAY	WINDMILL WAY	Ruislip	The northwest side, from a point 28 metres southwest of the common boundary of Nos. 4 & 6 Windmill Way for a distance of 5 metres northeastwards.	1	523

SCHEDULE 1					
ADDRESS	LOCATION	Area	Details	No. of bays	Traffic Order Permit No.
WINDSOR AVENUE	WINDSOR AVENUE	Hillingdon	The southeast side, from a point in line with the common boundary of Nos. 13 & 15 Windsor Avenue for a distance of 4.5 metres southwestwards (2 metres on footway).	1	81
WINNOCK ROAD	WINNOCK ROAD	West Drayton	The north west side, from a point 2.1 metres northeast of the common boundary of Nos. 23 and 25 Winnock Road, to a point 3.4 metres southwest of the common boundary of Nos. 23 and 25 Winnock Road.	1	249
WOODCROFT CRESCENT	WOODCROFT CRESCENT	Hillingdon	The north side, between points in line with the eastern and western boundaries of No. 22 Woodcroft Crescent.	1	250
WOODLANDS AVENUE	WOODLANDS AVENUE	Eastcote	The east side, between points in line with the common boundaries of Nos.134 and 136 Woodlands Avenue and Nos. 136 and 138 Woodlands Avenue.	1	468
WOODSTOCK GARDENS	WOODSTOCK GARDENS	Hayes	The north east side Between points in line with the north western and southeastern boundaries of No. 22 Woodstock Gardens, Hayes.	1	252

SCHEDULE 1					
ADDRESS	LOCATION	Area	Details	No. of bays	Traffic Order Permit No.
WOODVILLE GARDENS	WOODVILLE GARDENS	Ruislip	The southeast side, from a point 0.5 metres southwest of the common boundary of Nos. 45 and 47 Woodville Gardens, northeastwards for a distance of 5 metres.	1	TBC
WOOLACOMBE WAY	WOOLACOMBE WAY	Hayes	The southwest side, between the northwestern and southeastern boundaries of No.47 Woolacombe Way.(at 90 degrees to kerbline)	1	390
WOOLACOMBE WAY	WOOLACOMBE WAY	Hayes	The north west side between points in line with the northeastern and south western boundaries of No. 31 Woolacombe Way. (at 90 degrees to kerbline)	1	391
WOOLACOMBE WAY	WOOLACOMBE WAY	Hayes	Southwest side, from a point in line with the southeastern flank wall of No. 86 Woolacombe Way for a distance of 5.5 metres southeastwards (90 degrees to kerbline)	1	666
WOOLACOMBE WAY	WOOLACOMBE WAY	Hayes	the southwest side, between the common boundaries of Nos. 96 and 98 and Nos. 98 and 100 Woolacombe Way.	1	470
WORCESTER ROAD	WORCESTER ROAD	Cowley	The north side, from the common boundary of Nos 21 and 23 Worcester Road for a	1	393

SCHEDULE 1					
ADDRESS	LOCATION	Area	Details	No. of bays	Traffic Order Permit No.
			distance of 6 metres westwards.		
WORDSWORTH WAY	WORDSWORTH WAY	West Drayton	The east side, from a point in line with the common boundary of Nos 1, 3, 17 Wordsworth Way and 5.7,19 Wordsworth Way for a distance of 6 metres southwards.	1	471
WORDSWORTH WAY	WORDSWORTH WAY	West Drayton	West side, from a point in line with the common boundary of Nos. 259 and 261 Wordsworth Way, southwards for a distance of 6 metres.	1	256
YEADING LANE	YEADING LANE	Hayes	The east side between a point in line with the northern boundary of No. 38 and a point in line with southern boundary of No. 36 Yeading Lane.	1	255
YEADING LANE	YEADING LANE	Hayes	The southeast side, from a point in line with the common boundary of Nos. 52 and 54 Yeading Lane for a distance of 6.6 metres northeastwards	1	343
YEW AVENUE	YEW AVENUE	Yiewsley	The southeast side, between points in line with the common boundaries of Nos. 84 and 86 and Nos. 86 and 88 Yew Avenue.	1	475

SCHEDULE 2

DISABLED PERSONS PARKING BAYS

In relation to a parking place specified in this schedule, the expression “permitted hours” means 'at any time'. Parking places in respect of which only a disabled person's vehicle displaying a valid disabled persons badge may be left during the permitted hours.

No.	Location	Number of bays
1	ALBERT ROAD, HAYES (Community Centre) The east side, between a point 2 metres south of a point in line with the common boundary of Nos. 9 and 11 Albert Road and a point 12 metres northwards.	2
2	ASCOTT COURT, FARMLANDS, PINNER The south side, from a point 15.3 metres west of a point in line with the eastern flank wall of Nos. 1 - 31 Ascott Court for a distance of 12 metres westwards.	2
3	AVONDALE DRIVE, HAYES The southwest side, the lay-by outside Triscott House, from a point in line with the northwestern extent of the lay-by, southeastwards for a distance of 5 metres.	1
4	BELMONT ROAD, UXBRIDGE The northwest side, from a point in line with the common boundary of Nos. 61 and 63 Belmont Road, southwestwards for a distance of 6.6 metres.	1
5	CHURCH ROAD, WEST DRAYTON The north side, from a point 2 metres west of the eastern flank wall of The Old Gatehouse, westwards for a distance of 8 metres.	1
6	COBDEN CLOSE, UXBRIDGE i) The layby fronting Nos. 84 and 86 Cobden Close, from the northern kerbline of the said layby, southwards for a distance of 5 metres. ii) The layby fronting Nos. 96 to 102 Cobden Close, from the northern kerbline of the said layby, southwards for a distance of 2.5 metres. iii) The layby fronting Nos. 96 to 102 Cobden Close, from the southern kerbline of the said layby, northwards for a distance of 2.5 metres.	1 1 1

7	COLDHARBOUR LANE, HAYES The southeast side, from a point 1.4 metres southwest of the common boundary of Nos. 134 and 136 Coldharbour Lane for a distance of 12 metres northeastwards.	2
8	CRICKET FIELD ROAD, UXBRIDGE The southwest side, from a point 42 metres southeast of a point in line with the southeastern kerbline of Vine Street, southeastwards for a distance of 6.6 metres.	1
9	FAIRFIELD ROAD YIEWSLEY (18a) The southeast side, from a point 23 metres southwest of the western kerbline of Otterfield Road to a point 13 metres eastwards.	2
10	GOLDEN CRESCENT, HAYES The south side, from a point 9 metres west of a point in line with the eastern flank wall of Golden Crescent Library westwards for a distance of 9 metres.	1
11	HIGH STREET, HAREFIELD Northwest side, from a point in line with the common boundary of Nos. 12c and 12e High Street, southwestwards for a distance of 6.5 metres.	1
12	HOW'S ROAD, UXBRIDGE The southwest side, from a point 10 metres northwest of the north-western kerbline of Wellington Road for a distance of 6.6 metres north-westwards	1
13	KINGSHILL AVENUE, HAYES i) The northwest side, from a point 0.9 metres northeast of the common boundary of Nos. 308 and 310 Kingshill Avenue, northeastwards for a distance of 7.2 metres. ii) The northwest side, from a point 2.1 metres northeast of the common boundary of Nos. 276 and 278B Kingshill Avenue northeastwards for a distance of 3.7 metres (at 90 degrees to the kerbline) iii) The northwest side, from a point 4.1 metres southwest of the northeastern flank wall of No. 242 Kingshill Avenue southwestwards for a distance of 3.8 metres (at 90 degrees to the kerbline)	2 1 1
14	LAUREL LANE, WEST DRAYTON The northeast side, from a point 4 metres southeast of a point in line with the northwestern flank wall of Nos. 29 to 37 Laurel Lane for a distance of 2.4 metres southeastwards.	1

15	<p>OSBORN ROAD, UXBRIDGE</p> <p>The southwest side, from a point in line with the southeastern flank wall of The Presbytery, Osborn Road, northwestwards for a distance of 8 metres with a width throughout of 5 metres.</p> <p>SPECIAL MANNER OF STANDING: Vehicles to park at 90 degrees in relation to southwestern kerbline with all wheels on the footway a distance of 5 metres from the southwestern kerbline.</p>	2
16	<p>RICKMANSWORTH ROAD, NORTHWOOD</p> <p>i) The southwest side, from a point 6 metres southeast of the southeastern flank wall of Fern Cottage, southeastwards for a distance of 6.6 metres.</p> <p>ii) The southwest side, from a point 13.4 metres northwest of the southeastern flank wall of Northwood Golf Club Club House, northwestwards for a distance of 6.6 metres.</p>	1 1
17	<p>ROYAL LANE, HILLINGDON</p> <p>The parking area adjacent to St John the Baptist's Church, Hillingdon, the south east side of Royal Lane, from a point in line with the northeastern extremity of the parking area, for a distance of 7.2 metres southwestwards (at 90 degrees to the kerbline).</p>	1
18	<p>SWAN ROAD, WEST DRAYTON</p> <p>The southeast side, from a point 42.5 metres southwest of the southwestern kerbline of Swains Close, southwestwards for a distance of 5 metres.</p>	1
19	<p>UXBRIDGE ROAD, HAYES - The northeast side, service road fronting Nos. 1250-1366 Uxbridge Road;</p> <p>i) the southwest side, from a point in line with the common boundary of Nos. 1260 and 1264/1266 Uxbridge Road, southwestwards for a distance of 6.6 metres.</p> <p>ii) The southwest side, from a point 1.5 metres northwest of the common boundary of Nos.1302/1304 and 1306/1308 Uxbridge Road northwestwards for a distance of 6.6 metres.</p> <p>iii) Service road fronting Blenheim Parade, northeast side, from a point 3.5 metres northwest of the common boundary of Nos. 3 & 4 Blenheim Parade and Nos. 5-8 Blenheim Parade, northwestwards for a distance of 6.6 metres.</p>	1 1 1
20	<p>WEST END ROAD, RUISLIP</p> <p>The south west side, between a point 4 metres north west of the common boundary of Nos. 168 and 170 West End Road and a point 3 metres south east of the common boundary of Nos. 164 and 166 West End Road.</p>	1

21	<p>WHITBY ROAD, RUISLIP</p> <p>The southeast side, the layby outside St Andrew's Lutheran Church, from a point in line with the southwestern extremity of the said layby, northeastwards for a distance of 6 metres.</p>	1
22	<p>WINDSOR AVENUE, HILLINGDON</p> <p>i) The northwest side, from a point 2 metres southwest of a point opposite the common boundary of Nos. 207 and 209 Windsor Avenue for a distance of 6.6 metres south westwards.</p> <p>ii) The northwest side, from a point 2 metres northeast of a point opposite the common boundary of Nos. 195 and 197 Windsor Avenue for a distance of 6.6 metres north eastwards.</p>	<p>1</p> <p>1</p>
23	<p>WORCESTER ROAD, COWLEY</p> <p>The north side from a point in line with the common boundary of Nos. 2 & 3 Orchard Place for a distance of 6.6 metres southeastwards.</p>	1