




**Legend**

-  Borough Administrative Boundary
-  200yr Surface Water Event (Shallow)
-  200yr Surface Water Event (Deep)

**Notes**

**London Borough of Hillingdon**



HILLINGDON LONDON

**Surface Water Management Plan**

© Crown Copyright. All rights reserved. GLA (LA100032379) 2011  
 Covers all data that has been supplied and distributed under license for the Drain London project.  
 Digital geological data reproduced from British Geological Survey (c) NERC Licence No 2011/053A

<b>Scale at A3</b> 1:40,000	<b>Date</b> 08/04/2011	<b>Drawn by</b> R.MOORE	<b>Approved by</b> P.HLINOVSKY
--------------------------------	---------------------------	----------------------------	-----------------------------------

**Environment Agency Flood Map for Surface Water**

**Consultants**  
**CAPITA SYMONDS**  Capita Symonds  
 Level Seven,  
 52 Grosvenor Gardens,  
 Belgravia,  
 London  
 SW1W 0AU

Drain London Programme Board Members



GREATERLONDONAUTHORITY



**FIGURE 4.2**